This is a digital copy of a book that was preserved for generations on library shelves before it was carefully scanned by Google as part of a project to make the world's books discoverable online.

It has survived long enough for the copyright to expire and the book to enter the public domain. A public domain book is one that was never subject to copyright or whose legal copyright term has expired. Whether a book is in the public domain may vary country to country. Public domain books are our gateways to the past, representing a wealth of history, culture and knowledge that's often difficult to discover.

Marks, notations and other marginalia present in the original volume will appear in this file - a reminder of this book's long journey from the publisher to a library and finally to you.

Usage guidelines

Google is proud to partner with libraries to digitize public domain materials and make them widely accessible. Public domain books belong to the public and we are merely their custodians. Nevertheless, this work is expensive, so in order to keep providing this resource, we have taken steps to prevent abuse by commercial parties, including placing technical restrictions on automated querying.

We also ask that you:

+ *Make non-commercial use of the files* We designed Google Book Search for use by individuals, and we request that you use these files for personal, non-commercial purposes.
+ *Refrain from automated querying* Do not send automated queries of any sort to Google's system: If you are conducting research on machine translation, optical character recognition or other areas where access to a large amount of text is helpful, please contact us. We encourage the use of public domain materials for these purposes and may be able to help.
+ *Maintain attribution* The Google "watermark" you see on each file is essential for informing people about this project and helping them find additional materials through Google Book Search. Please do not remove it.
+ *Keep it legal* Whatever your use, remember that you are responsible for ensuring that what you are doing is legal. Do not assume that just because we believe a book is in the public domain for users in the United States, that the work is also in the public domain for users in other countries. Whether a book is still in copyright varies from country to country, and we can't offer guidance on whether any specific use of any specific book is allowed. Please do not assume that a book's appearance in Google Book Search means it can be used in any manner anywhere in the world. Copyright infringement liability can be quite severe.

About Google Book Search

Google's mission is to organize the world's information and to make it universally accessible and useful. Google Book Search helps readers discover the world's books while helping authors and publishers reach new audiences. You can search through the full text of this book on the web at `http://books.google.com/`

[21]

ORDNANCE SURVEY OF ENGLAND.

BOOK OF REFERENCE TO THE PLAN

OF THE

PARISH OF TARPORLEY

(HUNDRED OF EDDISBURY),

IN THE

COUNTY OF CHESTER,

CONTAINING 6193·687 ACRES.

LIEUT.-GENERAL SIR HENRY JAMES, R.E., F.R.S., F.G.S., &c.,
DIRECTOR-GENERAL OF THE ORDNANCE SURVEY.

LONDON:
PRINTED BY GEORGE E. EYRE AND WILLIAM SPOTTISWOODE,
PRINTERS TO THE QUEEN'S MOST EXCELLENT MAJESTY.
FOR HER MAJESTY'S STATIONERY OFFICE.

1875.

Price Two Shillings and Sixpence.

ORDNANCE SURVEY OF ENGLAND.

BOOK OF REFERENCE TO THE PLAN

OF THE

PARISH OF TARPORLEY

(HUNDRED OF EDDISBURY),

IN THE

COUNTY OF CHESTER,

CONTAINING 6193·687 ACRES.

LIEUT.-GENERAL SIR HENRY JAMES, R.E., F.R.S., F.G.S., &c.,

DIRECTOR-GENERAL OF THE ORDNANCE SURVEY.

LONDON:
PRINTED BY GEORGE E. EYRE AND WILLIAM SPOTTISWOODE,
PRINTERS TO THE QUEEN'S MOST EXCELLENT MAJESTY.
FOR HER MAJESTY'S STATIONERY OFFICE.

1875.

Price Two Shillings and Sixpence.

[7142.—50—6/75.]

ORDNANCE SURVEY OF ENGLAND

PARISH OF TARPORLEY

CHESHIRE

INDEX TO THE SHEETS

Published on the Scale of $\frac{1}{2500}$ or 25·344 Inches to a Mile

EXPLANATORY REMARKS.

The scale of the Parish Plans is the 1-2500th of the actual length on the ground, and is equal to 25·344 inches to a mile, or 3·157 chains to an inch, which is very approximately equal to one square inch to one acre, the square of 1·0018 inch being equal to one acre.

The length of each sheet is 1½ miles, and the width 1 mile, the area of each sheet is therefore 960 acres.

Each enclosure has a reference number to the area which is given in this Book.

The Braces (*ʃ*) on the plans are to indicate that the spaces so braced are included under the same reference number.

The Altitudes in feet above the Mean Level of the Sea are written thus—31·4.

The Scale of the Plans of the County is 6 inches to a mile, and each sheet contains the same area as 16 sheets of the Parish Plans. There is therefore a double reference number to each sheet, as VI. 9., the Roman Numerals referring to the County Plans, the Arabic Figures to the Parish Plans.

The dimensions of the sheets on the Six-inch scale being four miles by six miles, the area is twenty-four square miles, equal to 15,360 acres.

The following are the characters employed on the Ordnance Plans on the Scales of 1-2500, and 6 inches to a mile :—

County Names	C	Hundreds or Wards	W
Parishes	P	Townships	T
Extra Parochial	E	Division of Townships	T

Antiquities ..... ROMAN / Druidical or Saxon / Norman or Subsequent

The descriptions of the boundaries are shown by the following initials :—

Centre of Stream	*C.S.*	Centre of Fence	*C.F.*
Centre of Road	*C.R.*	Top of Cop	*T.C.*
Side of Stream or Drain	*S.S.* or *S.D.*	Centre of Wall	*C.W.*
Root of Hedge	*R.H.*	Defaced	*Def.*
Face of Wall	*F.W.*	Track of Stream	*T.S.*

Undefined ..... *Und.*

Where a change occurs in the boundaries, the symbol [o—o] is used to show the part at which the change takes place.

N.B.—To convert Decimal Fractions of an Acre into Roods and Perches, multiply the decimal first by 4 and then by 40, preserving the same number of decimals in the product.

Examples—

	Acres.		Acres.
	633·357		527·013
	4		4
	1·428		·052
	40		40
A. R. P.		A. R. P.	
633 1 17	17·120	527 0 2	2·080

TABLE

FOR CONVERTING DECIMAL PARTS OF AN ACRE INTO ROODS AND PERCHES.

Perch.	0 Rood.	1 Rood.	2 Roods.	3 Roods.	Perch.	0 Rood.	1 Rood.	2 Roods.	3 Roods.
0	·000	·250	·500	·750	21	·131	·381	·631	·881
1	·006	·256	·506	·756	22	.137	·387	·637	·887
2	·012	·262	·512	·762	23	·144	·394	·644	·894
3	·019	·269	·519	·769	24	·150	·400	·650	·900
4	·025	·275	·525	·775	25	·156	·406	·656	·906
5	·031	·281	·531	·781	26	·162	·412	·662	·912
6	·037	·287	·537	·787	27	·169	·419	·669	·919
7	·044	·294	·544	·794	28	·175	·425	·675	·925
8	·050	·300	·550	·800	29	·181	·431	·681	·931
9	·056	·306	·556	·806	30	·187	·437	·687	·937
10	·062	·312	·562	·812	31	·194	·444	·694	·944
11	·069	·319	·569	·819	32	·200	·450	·700	·950
12	·075	·325	·575	·825	33	·209	·456	·706	·956
13	·081	·331	·581	·831	34	·212	·462	·712	·962
14	·087	·337	·587	·837	35	·216	·469	·719	·969
15	·094	·344	·594	·844	36	·225	·475	·725	·975
16	·100	·350	·600	·850	37	·231	·481	·731	·981
17	·106	·356	·606	·856	38	·237	·487	·737	·987
18	·112	·362	·612	·862	39	·244	·494	·744	·994
19	.119	·369	·619	·869	40	·250	·500	·750	1·000
20	·125	·375	·625	·875					

PARISH OF TARPORLEY,

IN THE

COUNTY OF CHESTER.

HUNDRED OF EDDISBURY.

INDEX TO TOWNSHIPS.

Township of	Area in Acres.	Page.
Eaton - - - - - -	1343·834	9
Rushton - - - - - -	1796·520	5
Tarporley - - - - - - -	1164·495	12
Utkinton - - - - - -	1888·832	1
Total area of the Parish - -	6193·687	

PARISH OF TARPORLEY,

IN THE

COUNTY OF CHESTER—(Western Division).

HUNDRED OF EDDISBURY.

No. on Plan.	Area in Acres.	Remarks.	No. on Plan.	Area in Acres.	Remarks.
TOWNSHIP OF UTKINTON.			38	1·863	Road.
			39	9·253	Arable.
1	·432	Arable, &c.	40	12·970	Arable.
2	1·994	Arable.	41	21·184	Arable, &c.
3	4·225	Arable.	42	1·030	Houses, gardens, &c.
4	3·500	Arable.	43	·234	House, garden, &c.
5	3·630	Pasture, &c.	44	2·792	Arable, &c.
6	2·596	Arable.	45	2·101	Road.
7	3·026	Arable, &c.	46	·438	Houses, gardens, &c.
8	2·710	Arable, &c.	47	·952	Arable, &c.
9	6·898	Arable, &c.	48	·517	Arable.
10	3·014	Arable, &c.	49	·650	Arable.
11	2·544	Arable.	50	·501	Arable.
12	4·383	Arable.	51	·765	Arable, &c.
13	·144	Pond.	51a	·473	Arable.
14	3·151	Houses, gardens, &c.	52	11·771	Arable.
15	·358	Ponds.	53	8·009	Arable, &c.
16	1·476	Arable.	54	10·296	Arable, &c.
17	3·267	Arable.	55	·109	Pond.
18	·609	Houses, garden, &c.	56	1·156	Wood.
19	·610	Arable.	57	·906	Arable.
20	·180	Waste, pond, &c.	58	2·858	Arable.
21	1·079	Arable.	59	7·812	Arable, &c.
22	3·264	Arable.	60	4·451	Arable, &c.
23	13·285	Arable.	61	3·199	Arable, &c.
24	3·696	Arable.	62	3·545	Arable, &c.
25	·486	Pond.	63	·852	Houses, garden, &c.
26	5·644	Arable.	64	·787	Arable.
27	6·062	Arable, &c.	65	·410	Arable.
28	4·831	Wood.	66	·248	Arable, &c.
29	·734	Arable, &c.	67	·457	Arable.
30	·385	House, garden, &c.	68	·645	Houses, garden, &c.
31	6·678	Arable.	69	·252	House, garden, &c.
32	·349	Arable.	70	·393	Arable.
33	10·929	Arable, &c.	71	1·517	Arable.
34	5·195	Arable.	72	·535	Arable.
35	6·561	Arable, &c.	73	6·256	Arable.
36	4·913	Arable.	74	5·218	Arable.
37	2·606	Arable.	75	8·499	Arable.

No. on Plan.	Area in Acres.	Remarks.	No. on Plan.	Area in Acres.	Remarks.
76	·731	Arable.	128	11·284	Arable, &c.
77	·984	Arable.	129	10·065	Wood, &c.
78	·781	Arable.	130	9·281	Arable, &c.
79	·751	House, gardens, &c.	131	9·563	Arable, &c.
80	·527	Wood, &c.	132	1·151	Arable.
81	1·408	Arable.	133	·249	Houses, gardens, &c.
82	2·737	Road.	134	·096	Arable.
83	1·593	Houses, gardens, &c.	135	1·042	Arable, &c.
84	4·305	Arable.	136	4·633	Arable, pasture, &c.
85	5·435	Arable, &c.	137	1·352	Pasture, quarry, &c.
86	3·447	Arable.	138	3·057	Arable.
87	4·241	Arable, &c.	139	1·193	Arable, &c.
88	5·626	Arable, &c.	140	·370	Arable.
89	2·698	Arable, &c.	141	·323	Arable, &c.
90	3·415	Arable.	142	7·551	Arable.
91	1·103	Road.	143	1·197	Arable.
92	5·005	Arable.	144	·863	Arable.
93	2·039	Houses, gardens, &c.	145	·336	Houses, garden, &c.
94	1·129	Arable.	146	·833	Arable, &c.
95	·400	Arable.	147	·330	Arable.
96	·271	Houses, garden, &c.	148	·070	Road.
97	3·212	Road.	149	·637	Arable.
98	·551	Arable.	150	1·669	Arable, &c.
99	·846	Houses, orchard, &c.	151	2·918	Arable.
100	5·501	Arable, &c.	152	1·373	Arable, &c.
101	12·526	Arable, &c.	153	3·667	Arable, &c.
102	·250	Arable.	154	5·614	Arable, &c.
103	9·958	Arable.	155	3·168	Arable.
104	4·624	Arable, &c.	156	5·931	Arable, &c.
105	2·064	Arable.	157	2·427	Arable, &c.
106	4·777	Arable.	158	3·782	Arable, &c.
107	14·186	Arable, &c.	159	1·250	Houses, garden, &c.
108	9·057	Arable.	160	2·892	Arable.
109	4·714	Arable, pasture, &c.	161	6·533	Arable, &c.
110	2·325	Road.	162	5·402	Arable.
111	10·685	Arable, &c.	163	10·814	Arable, &c.
112	12·758	Arable.	164	2·904	Wood, &c.
113	3·024	Arable, &c.	165	18·074	Arable, &c.
114	·552	Houses, gardens, &c.	166	8·818	Arable, &c.
115	3·333	Wood, &c.	167	1·198	Arable.
116	1·574	Wood, &c.	168	·338	Arable.
117	1·228	Arable.	169	1·588	Arable.
118	4·810	Arable, &c.	170	·855	Arable.
119	·410	Wood, &c.	171	·924	Arable.
120	·298	Wood, &c.	172	1·106	Arable.
121	10·745	Arable, &c.	173	·899	Arable.
122	6·255	Arable, &c.	174	·628	Arable.
123	·117	Pond.	175	·781	Arable, &c.
124	2·662	Arable, &c.	176	·699	Arable.
125	·938	Road.	177	·397	Houses, arable, &c.
126	20·410	Arable, &c.	178	·672	Arable.
127	9·862	Arable, &c.	179	·503	Arable.

No. on Plan.	Area in Acres.	Remarks.	No. on Plan.	Area in Acres.	Remarks.
180	·673	Arable.	232	·818	Arable.
181	·894	Arable.	233	·269	House, garden, &c.
182	·841	Arable.	234	2·017	Arable, &c.
183	8·722	Arable, &c.	235	·891	Arable.
184	3·444	Arable, &c.	236	10·359	Arable, &c.
185	6·274	Arable, &c.	237	4·662	Road.
186	6·982	Arable.	238	9·025	Arable, &c.
187	4·613	Arable.	239	5·213	Arable, &c.
188	1·676	Houses, garden, &c.	240	7·339	Arable, &c.
189	·408	Arable.	241	11·273	Arable, &c.
190	2·857	Arable.	242	3·595	Road.
191	14·949	Arable, &c.	243	20·098	Arable, &c.
192	9·295	Arable, &c.	244	4·077	Arable, &c.
193	9·214	Arable, &c.	245	1·545	Houses, garden, &c.
194	4·581	Arable, &c.	246	3·999	Arable, &c.
195	8·957	Arable, &c.	247	1·885	Arable.
196	5·397	Arable.	248	1·247	Houses, gardens, &c.
197	1·931	Arable.	249	1·484	Arable.
198	2·947	Arable.	250	12·760	Arable, &c.
199	17·458	Arable, &c.	251	2·132	Arable.
200	13·609	Arable, &c.	252	2·447	Arable.
201	2·370	Arable.	253	·680	Road.
202	1·376	Arable, &c.	254	8·453	Arable, &c.
203	3·880	Arable.	255	·598	Arable.
204	18·974	Arable, &c.	256	1·469	Arable.
205	12·076	Arable, &c.	257	·478	Arable.
206	11·467	Arable, &c.	258	·512	Arable.
207	2·036	Arable.	259	3·205	Arable, &c.
208	1·845	Arable.	260	21·471	Arable.
209	6·995	Arable.	261	8·458	Arable, &c.
210	17·542	Arable, &c.	262	14·746	Arable.
211	4·814	Arable.	263	11·324	Arable, &c.
212	11·039	Arable.	264	3·190	Arable, &c.
213	2·299	Arable, whins, &c.	265	8·304	Arable.
214	·255	Pond.	266	15·560	Arable, &c.
215	7·874	Arable, &c.	267	14·426	Arable, &c.
216	8·105	Arable.	268	·339	Pasture, &c.
217	8·471	Arable.	269	8·475	Arable, &c.
218	6·239	Arable.	270	3·347	Arable, &c.
219	6·842	Arable.	271	3·278	Arable.
220	6·024	Arable.	272	2·151	Pond.
221	·300	Road.	273	2·933	Arable.
222	2·806	Arable, &c.	274	1·182	Arable.
223	1·662	Arable.	275	1·293	Arable.
224	3·881	Arable, &c.	276	3·151	Road.
225	·451	Houses, gardens, &c.	277	·797	Road.
226	·599	Arable.	278	·497	House, garden, &c.
227	·561	Arable.	279	·918	Arable.
228	·659	Arable.	280	11·713	Arable, &c.
229	·905	Arable, &c.	281	·810	Pond.
230	·718	Houses, gardens, &c.	282	5·030	Arable.
231	6·390	Arable.	283	·727	Arable.

No. on Plan.	Area in Acres.	Remarks.	No. on Plan.	Area in Acres.	Remarks.
284	2·087	Arable.	336	4·632	Arable, &c.
285	·525	Pasture.	337	10·625	Arable, &c.
286	·265	Pasture.	338	3·768	Road.
287	1·078	Pasture.	339	41·837	Arable, &c.
288	1·004	Arable.	340	6·157	Wood, &c.
289	3·737	Arable.	341	15·841	Arable.
290	9·254	Arable, &c.	342	23·367	Arable.
291	6·160	Arable, &c.	343	·868	Arable.
292	5·270	Arable.	344	·152	Arable.
293	8·862	Arable.	345	·230	Arable.
294	·560	Arable.	346	9·473	Arable.
295	·556	Houses, garden, &c.	347	11·938	Arable, &c.
296	·676	Arable, &c.	348	10·058	Arable, &c.
297	·165	Pond.	349	1·777	Arable, &c.
298	·142	Pond.	350	2·072	Arable, &c.
299	10·736	Arable, &c.	351	2·215	Arable.
300	·598	Road.	352	·275	Houses, garden, &c.
301	3·674	Arable, &c.	353	4·785	Arable.
302	1·143	Arable.	354	2·954	Arable, &c.
303	·815	Road.	355	·694	Arable.
304	2·341	Arable.	356	2·164	Arable.
305	1·329	Arable and pasture.	357	3·825	Arable.
306	8·673	Arable.	358	1·212	Arable.
307	9·762	Arable, &c.	359	1·277	Arable.
308	·204	Pasture, marsh, &c.	360	1·311	Houses, orchard, &c.
309	2·121	Arable, &c.	361	7·716	Arable.
310	1·178	Arable.	362	2·358	Houses, gardens, &c.
311	·791	Wood, ponds, &c.	363	·902	Arable.
312	·715	Houses, garden, &c.	364	·398	Houses, gardens, &c.
313	1·515	Arable, &c.	365	·324	Arable.
314	·978	Arable, &c.	366	6·763	Ornamental ground, &c.
315	1·027	Arable.			
316	·732	Arable.	367	·435	Road.
317	·323	Arable.	368	·801	Houses, garden, &c.
318	·286	Houses, garden, &c.	369	·208	Houses, garden, &c.
319	·687	Arable, &c.	370	·928	Arable.
320	9·087	Arable, &c.	371	·367	Arable.
321	8·318	Arable, &c.	372	2·249	Arable.
322	2·101	Arable.	373	16·547	Arable, &c.
323	·456	Pasture, marsh, &c.	374	·447	Houses, gardens, &c.
324	·500	Arable.	375	1·592	Arable.
325	·251	House, garden, &c.	376	·453	Garden, pasture, &c.
326	·749	Houses, gardens, &c.	377	·323	Houses, gardens, &c.
327	3·182	Arable.	378	·706	Arable.
328	·271	Pond.	379	·910	Pasture.
329	·676	Arable and orchard.	380	·824	Pasture.
330	1·415	Road.	381	4·236	Pasture, &c.
331	1·086	Houses, garden, &c.	382	2·798	Pasture.
332	·800	Houses, orchard, &c.	383	3·262	Arable.
333	·336	Arable.	384	2·300	Meadow.
334	2·433	Arable.	385	5·322	Arable.
335	5·474	Arable.	386	·536	Pond.

No. on Plan.	Area in Acres.	Remarks.
387	·182	Houses, garden, &c.
388	9·173	Pasture, &c.
389	1·852	Houses, garden, &c.
390	·463	Houses, gardens, &c.
391	14·179	Arable, &c.
392	4·017	Arable, &c.
393	4·528	Arable.
394	10·840	Arable, &c.
395	17·908	Arable, &c.
396	15·278	Arable, &c.
397	1·721	Brickfield, &c.
398	·935	Arable, &c.
399	1·598	Road.
400	1·007	Road.
401	3·842	Arable.
402	2·510	Arable, &c.
403	2·408	Arable.
404	·609	Houses, orchard, &c.
405	·406	Arable and pasture.
406	1·379	Road.
407	3·830	Arable.
408	4·565	Arable.
409	·388	Arable.
410	15·715	Arable.
411	3·239	Arable.
412	5·264	Arable.
413	2·660	Arable, &c.
414	4·473	Arable, &c.
415	5·486	Arable, &c.
416	3·990	Arable, &c.
417	6·951	Arable, &c.
418	3·603	Arable.
419	2·908	Arable.
420	6·649	Arable.
421	5·199	Arable, &c.
422	18·112	Arable, &c.
423	1·994	Arable, &c.
424	·621	Arable.
425	·723	Arable.
426	·265	Houses, garden, &c.
427	·576	Arable.
428	8·323	Arable, &c.
429	·578	Arable.
430	1·080	Arable.
431	1·778	Road.
432	17·571	Arable, &c.
433	9·217	Arable, &c.
434	8·889	Arable, &c.
435	6·939	Arable, &c.
436	·691	Arable, &c.
437	6·560	Arable.
438	8·064	Arable, &c.
439	·254	Pond.
440	11·288	Wood, &c.
441	10·604	Arable.
442	13·815	Arable.
443	1·382	Arable.
444	·583	Arable.
445	·952	Arable.
446	·292	Arable.
447	·349	House, gardens, &c.
448	5·969	Arable, &c.
449	·322	Arable.
450	·136	Houses, garden, &c.
451	5·702	Arable.
452	1·191	Arable.
453	2·099	Arable.
454	1·105	Houses, garden, &c. (part of).
455	1·858	Arable.
456	1·899	Arable, &c.
	1865·205	Area of the numbered part of the Township.
	11·876	Village of Utkinton (part of), unnumbered.
	11·751	Village of Quarrybank (part of), unnumbered.
	1888·832	Total area of the Township.

RECAPITULATION.

1842·707	Land.
40·327	Roads.
5·798	Water.
1888·832	Total area of the Township of Utkinton.

TOWNSHIP OF RUSHTON.

1	2·614	Houses, gardens, &c.
2	1·006	Arable, &c.

No. on Plan.	Area in Acres.	Remarks.	No. on Plan.	Area in Acres.	Remarks.
3	1·032	Arable, &c.	54	·258	Arable.
4	2·843	Pasture, &c.	55	6·524	Arable, &c.
5	2·932	Pasture, &c.	56	8·310	Arable, &c.
6	3·054	Arable.	57	4·944	Arable, &c.
7	4·089	Arable, &c.	58	5·197	Arable, &c.
8	6·193	Arable, &c.	59	1·951	Road.
9	·908	Houses, gardens, &c.	60	18·229	Arable, &c.
10	·546	Houses, garden, &c.	61	2·037	Houses, gardens, &c.
11	1·173	Arable, &c.	62	·602	Arable.
12	·134	Garden, &c.	63	·505	Arable.
13	·942	Arable.	64	3·549	Arable, &c.
14	1·760	Arable.	65	1·808	Houses, gardens, &c.
15	1·448	Pasture, &c.	66	1·340	Arable.
16	·283	Houses, gardens, &c.	67	1·985	Arable.
17	1·025	Arable, &c.	68	·079	Road.
18	·798	Arable.	69	1·318	Arable.
19	·651	Arable, &c.	70	1·113	Arable.
20	2·493	Road.	71	1·498	Arable.
21	5·112	Pasture, &c.	72	·541	Arable.
22	2·675	Pasture, &c.	73	1·643	Arable.
23	4·781	Houses, gardens, &c.	74	4·531	Arable, &c.
24	·678	Arable.	75	2·169	Arable.
25	5·539	Meadow, &c.	76	2·203	Arable.
26	3·978	Arable, &c.	77	12·688	Arable, &c.
27	2·002	Arable.	78	·791	Meadow, &c.
28	6·855	Arable, &c.	79	·613	Wood, &c.
29	6·058	Arable, &c.	80	3·345	Arable.
30	1·559	Arable.	81	1·638	Meadow, &c.
31	3·464	Arable, &c.	82	1·688	Houses, gardens, &c.
32	1·156	Marsh, &c.	83	·652	Arable, &c.
33	2·437	Arable.	84	2·113	Arable.
34	4·484	Arable.	85	1·713	Arable, &c.
35	3·620	Arable.	86	5·459	Arable, &c.
36	4·899	Arable.	87	5·907	Arable, &c.
37	20·879	Arable, &c.	88	1·760	Arable.
38	7·031	Arable.	89	1·665	Arable, &c.
39	·455	Houses, gardens, &c.	90	7·897	Arable.
40	1·554	Whins, &c.	91	·536	Arable.
41	2·728	Arable.	91a	·760	Houses, gardens, &c.
42	6·709	Pond (part of).	91b	·557	Houses, gardens, &c.
43	2·072	Arable.	92	·083	Gardens, &c.
44	2·090	Arable.	93	·098	House, garden, &c.
45	3·183	Arable, &c.	94	·640	Road.
46	1·120	Arable, &c.	95	1·043	Lake (part of).
47	·201	Houses, yards, &c. (part of).	96	·595	Houses, gardens, &c.
			97	40·535	Arable, &c.
48	·211	Ponds.	98	6·236	Arable, &c.
49	1·565	Wood, &c.	99	19·408	Arable, &c.
50	·244	Arable, &c.	100	8·792	Arable, &c.
51	2·655	Road.	101	7·977	Arable, &c.
52	5·998	Arable, &c.	102	·735	Arable.
53	1·070	Arable.	103	·108	Pond.

No. on Plan.	Area in Acres.	Remarks.	No. on Plan.	Area in Acres.	Remarks.
104	3·832	Road.	154	3·001	Arable.
105	·011	Road (part of).	155	6·673	Arable, &c.
106	·049	Wood, &c.	156	5·695	Arable, &c.
107	·110	Wood, &c.	157	7·326	Arable, &c.
108	1·465	Wood, &c.	158	5·788	Arable.
109	12·676	Arable, &c.	159	4·203	Arable, &c.
110	5·851	Arable.	160	2·294	Arable.
111	11·825	Arable, &c.	161	·126	Pond.
112	3·769	Arable.	162	2·774	Arable, &c.
113	3·889	Houses, gardens, &c.	163	6·500	Arable, &c.
113a	·570	Arable.	164	2·801	Brickfield, &c.
114	·612	Arable.	165	3·784	Arable, &c.
115	·854	Arable.	166	12·586	Arable, &c.
116	1·135	Arable.	167	5·905	Road.
117	·601	Houses, gardens, &c.	168	3·039	Arable, &c.
118	1·055	Houses, gardens, &c.	169	8·071	Arable, &c.
119	·914	Arable, &c.	170	2·723	Arable.
120	3·441	Houses, gardens, &c.	171	6·020	Arable, &c.
121	3·109	Pasture, &c.	172	7·234	Arable, &c.
122	·510	Arable.	173	3·856	Arable, &c.
123	76·888	Ornamental ground, &c.	174	3·317	Arable, &c.
			175	2·719	Arable, &c.
124	·270	Chapel, pasture, &c.	176	4·701	Arable.
125	·537	Arable.	177	5·027	Arable, &c.
126	4·670	Arable, &c.	178	4·807	Arable, &c.
127	·120	Pond.	179	1·273	Arable.
128	14·788	Arable, &c.	180	15·290	Arable, &c.
129	3·482	Arable, &c.	181	1·433	Arable, &c.
130	·916	Houses, garden, &c.	182	1·992	Arable.
131	2·297	Pasture, &c.	183	3·398	Arable, &c.
132	·919	Arable, &c.	184	4·244	Arable, &c.
133	4·373	Arable.	185	1·260	Arable, &c.
134	6·287	Arable, &c.	186	·864	Arable.
135	4·728	Arable, &c.	187	5·596	Arable, &c.
136	3·202	Arable.	188	1·691	Arable, &c.
137	1·194	Arable.	189	9·328	Arable, &c.
138	3·713	Arable, &c.	190	7·279	Arable, &c.
139	·861	Houses, garden, &c.	191	1·688	Arable.
140	7·228	Arable, &c.	192	3·797	Arable, &c.
141	7·390	Arable, &c.	193	·891	Houses, gardens, &c.
142	7·872	Arable, &c.	194	·447	Arable.
143	4·676	Arable, &c.	195	·434	Arable.
144	11·951	Arable, &c.	196	·640	Arable.
145	6·610	Arable, pasture, &c.	197	·603	Road.
146	1·324	Arable, &c.	198	·797	Arable, &c.
147	·402	Arable.	199	1·013	Houses, gardens, &c.
148	·472	Houses, gardens, &c.	200	4·383	Arable.
149	10·841	Arable, &c.	200a	·529	Houses, gardens, &c.
150	3·185	Arable.	201	1·403	Arable, &c.
151	9·275	Arable, &c.	202	7·416	Arable, &c.
152	1·947	Arable, &c.	203	5·138	Arable.
153	1·504	Arable, &c.	204	2·743	Arable.

No. on Plan.	Area in Acres.	Remarks.	No. on Plan.	Area in Acres.	Remarks.
205	2·516	Arable, &c.	257	·446	Arable.
206	·976	Wood (island).	258	·695	Arable.
207	15·808	Lake (part of).	259	13·243	Arable, &c.
208	·657	Wood, &c. (part of).	260	13·824	Arable, &c.
209	12·560	Wood, &c. (part of).	261	11·714	Arable, &c.
210	·481	Ponds.	262	21·801	Arable, &c.
211	26·543	Arable, &c.	263	·107	Pond.
212	4·317	Wood, &c.	264	12·388	Arable.
213	·120	Pond.	265	1·343	Road.
214	4·406	Arable, &c.	266	·547	Arable, &c.
215	1·739	Arable, &c.	267	·262	Houses, garden, &c.
216	3·061	Arable, &c.	268	2·363	Arable, &c.
217	1·080	Houses, orchard, &c.	269	4·740	Meadow, &c. (part of).
218	1·823	Arable, &c.	270	11·404	Arable, &c.
219	7·200	Road.	271	4·495	Meadow, &c.
220	4·375	Arable, &c.	272	1·017	Arable.
221	3·334	Arable, &c.	273	2·866	Arable, &c.
222	9·222	Arable, &c.	274	1·086	Arable, &c.
223	4·929	Arable, &c.	275	2·252	Arable, &c.
224	5·176	Arable, &c.	276	1·823	Arable.
225	1·993	Arable.	277	·165	Garden.
226	2·820	Arable, &c.	278	·495	Arable.
227	10·863	Arable, &c.	279	1·973	Arable, &c.
228	·409	Wood.	280	·810	Road.
229	1·101	Wood.	281	1·062	Arable, &c.
230	59·178	Arable, &c.	282	1·315	Houses, garden, &c.
231	6·490	Arable, &c.	283	·169	Pond.
232	7·376	Arable, &c.	284	7·908	Road.
233	3·913	Arable, &c.	285	11·766	Arable, &c.
234	2·308	Arable, &c.	286	5·777	Arable, &c.
235	5·701	Arable, &c.	287	12·229	Arable, &c.
236	2·383	Wood.	288	24·605	Arable, &c.
237	10·222	Arable, &c.	289	8·033	Arable, &c.
238	7·696	Arable, &c.	290	10·310	Arable, &c.
239	5·566	Arable, &c.	291	·181	Ponds.
240	1·132	Wood, &c.	292	8·385	Arable, &c.
241	15·621	Arable, &c.	293	7·109	Arable, &c.
242	14·616	Arable, &c.	294	34·771	Arable, &c.
243	9·337	Arable, &c.	295	·297	Pond.
244	6·849	Arable, &c.	296	·119	Pond.
245	2·731	Arable, &c.	297	·687	Arable.
246	5·671	Arable, &c.	298	2·037	Road.
247	14·018	Arable, &c.	299	18·014	Arable, &c.
248	2·740	Arable, &c.	300	5·183	Arable, &c.
249	1·214	Houses, gardens, &c.	301	5·054	Arable, &c.
250	·900	Pasture, &c.	302	5·306	Arable.
251	1·460	Houses, garden, &c.	303	3·059	Arable, &c.
252	·900	Arable, &c.	304	9·690	Wood.
253	8·727	Arable, &c.	305	9·640	Arable, &c.
254	3·537	Arable, &c.	306	17·654	Arable, &c.
255	·260	Arable.	307	11·723	Arable, &c.
256	6·999	Arable, &c.	308	5·477	Arable, &c.

No. on Plan.	Area in Acres.	Remarks.
309	7·807	Arable, &c.
310	5·761	Arable, &c.
311	6·382	Arable, &c.
312	11·663	Arable, &c.
313	4·358	Arable, &c.
314	5·616	Arable, &c.
315	4·335	Arable, &c.
316	·194	Pond.
317	14·021	Arable, &c.
318	9·944	Arable, &c.
319	4·620	Arable, &c.
320	1·443	Meadow, &c.
321	2·284	Meadow, &c.
322	5·785	Arable, &c.
323	4·387	Meadow, &c.
324	22·931	Arable, &c.
325	13·595	Arable, &c.
326	7·401	Arable, &c.
327	13·477	Arable, &c.
328	6·393	Arable, &c.
329	2·348	Arable.
330	1·309	Arable, &c.
331	1·271	Arable.
332	10·565	Arable, &c.
333	12·864	Arable, &c.
334	8·552	Meadow, pasture, &c.
335	42·527	Arable, &c.
336	·513	Arable.
337	3·174	Houses, orchards, &c.
338	3·317	Houses, orchards, &c.
339	3·975	Arable.
340	1·347	Road.
341	13·406	Arable, &c.
342	6·594	Arable, &c.
343	·198	Meadow (part of).
344	·404	Garden, &c.
345	·584	Arable, &c.
346	26·432	Arable, &c.
347	·189	Arable, &c.
	1796·526	

RECAPITULATION.

1731·919	Land.
38·814	Roads.
25·793	Water.
1796·526	Total area of the Township of Rushton.

TOWNSHIP OF EATON.

No. on Plan.	Area in Acres.	Remarks.
1	·529	House, garden, &c.
2	·330	Arable, &c.
3	·605	Arable, &c.
4	1·189	Arable, &c.
5	·786	Arable.
6	·497	House, garden, &c.
7	·299	Arable.
8	1·020	Pasture, quarry, &c.
9	1·907	Arable, &c.
10	1·337	Arable.
11	6·484	Arable.
12	·860	Arable, &c.
13	·227	Houses, garden, &c.
14	1·581	Arable.
15	2·335	Arable.
16	2·639	Arable.
17	15·198	Arable.
18	1·296	Arable.
19	1·696	Arable.
20	1·108	Arable.
21	1·119	Arable.
22	2·684	Houses, gardens, &c.
23	1·228	Arable.
24	1·348	Arable.
25	1·352	Arable.
26	2·707	Arable.
27	2·204	Arable.
28	·788	Pasture, &c.
29	·431	Arable, &c.
30	·753	Houses, gardens, &c.
31	2·212	Arable.
32	2·228	Wood, &c.
33	1·496	Arable.
34	1·696	Arable.
35	7·381	Arable, &c.
36	3·655	Wood.
37	7·880	Arable.
38	1·366	Arable.
39	·447	Arable.
40	·118	Garden.
41	·272	Arable.
41a	·341	Arable, &c.
42	7·414	Arable.
43	7·804	Arable, &c.
44	6·942	Arable.
45	3·446	Arable.
46	5·804	Arable, &c.
47	7·500	Arable.
48	8·809	Arable.
49	3·102	Arable and wood.

No. on Plan.	Area in Acres.	Remarks.	No. on Plan.	Area in Acres.	Remarks.
49a	·971	Arable and road.	99	4·294	Arable.
50	11·302	Arable.	100	7·977	Arable.
51	5·932	Arable.	101	8·354	Arable.
52	4·984	Arable.	102	·515	House, garden, &c.
53	3·029	Arable, &c.	103	1·508	Road.
54	2·555	Arable.	104	10·651	Arable, &c.
55	8·036	Arable, &c.	105	10·889	Arable.
56	8·339	Arable.	106	2·256	Road.
57	7·103	Arable, &c.	107	7·266	Arable.
58	1·845	Wood.	108	9·318	Arable, &c.
59	4·331	Arable, &c.	109	5·303	Arable.
60	·845	Houses, garden, &c.	110	·677	Road.
61	3·250	Arable, &c.	111	3·637	Arable.
62	7·373	Arable.	112	·603	Arable.
63	32·663	Arable, &c.	113	1·163	Arable, &c.
64	2·179	Arable.	114	·980	Arable.
65	2·495	Houses, orchard, &c.	115	1·016	Arable.
66	1·482	Arable, &c.	116	·828	Arable.
67	·671	Arable.	117	·456	Arable.
68	·113	Pond.	118	1·807	Arable.
69	8·659	Arable, &c.	119	6·220	Arable.
70	5·578	Arable, &c.	120	2·652	Arable.
71	·449	Marsh.	121	12·024	Arable.
72	6·363	Arable, pasture, &c.	122	4·260	Arable.
73	·496	Quarry.	123	·437	Houses, gardens, &c.
74	3·348	Road.	124	2·313	Arable.
75	·049	House, yard, &c.	125	8·926	Arable, &c.
76	16·648	Arable, &c.	126	2·273	Road.
77	7·022	Arable.	127	10·284	Arable, &c.
78	7·333	Arable.	128	11·955	Arable, &c.
79	1·943	Arable.	129	·685	Garden, &c.
80	1·916	Arable.	130	3·450	Arable, &c.
81	·254	House, garden, &c.	131	2·690	Arable, &c.
82	5·417	Arable.	132	3·498	Arable.
83	5·864	Arable.	133	1·816	Arable.
84	·233	Wood.	134	4·581	Arable, &c.
85	5·539	Arable.	134a	1·071	Arable, &c.
86	·403	Houses, gardens, &c.	135	·848	Arable.
87	·744	Pasture, &c.	136	3·320	Arable.
88	1·268	Houses, gardens, &c.	137	·452	Arable.
89	9·372	Houses, ornamental ground, &c.	138	1·642	Arable.
			139	·933	Arable.
90	1·310	Ornamental ground, &c.	140	1·450	Arable, &c.
			141	1·450	Arable.
91	·531	Wood.	142	1·048	Arable, &c.
92	10·894	Arable.	143	1·063	Arable.
93	7·598	Arable.	144	1·594	Arable, &c.
94	1·194	Arable.	145	·933	Arable.
95	4·870	Arable.	146	·988	Arable.
96	3·137	Arable.	147	1·160	Arable.
97	3·979	Arable, &c.	148	·787	Arable.
98	2·691	Arable, &c.	149	1·270	Arable.

No. on Plan.	Area in Acres.	Remarks.	No. on Plan.	Area in Acres.	Remarks.
150	4·444	Arable, &c.	201	2·135	Arable, &c.
151	7·833	Arable, &c.	202	·285	Wood.
152	·474	House, garden, &c.	203	21·155	Arable, &c.
153	5·295	Arable.	204	7·682	Arable, &c.
154	·504	Road.	205	5·730	Arable, &c.
155	·199	Pond.	206	8·540	Arable, &c.
156	1·153	Arable, &c.	207	·861	House, pasture, &c.
157	1·552	Arable, &c.	208	·740	Houses, stackyard, &c.
158	3·909	Arable, &c.	209	9·942	Arable, &c.
159	1·318	Arable, &c.	210	12·185	Arable, &c.
160	·743	Arable.	211	5·224	Arable, &c.
161	1·860	Arable, &c.	212	3·605	Arable, &c.
162	·597	Arable.	213	·981	Arable, &c.
163	2·774	Meadow, &c.	214	·370	Arable.
164	1·218	Arable.	215	1·045	Arable, &c.
165	1·744	Arable, &c.	216	·861	Houses, garden, &c.
166	·799	Arable.	217	·501	Arable.
167	·786	Arable.	218	·429	Arable, &c.
168	·747	Arable.	219	3·031	Houses, orchards, &c.
169	·884	Meadow.	220	1·198	Arable, &c.
170	·613	Arable and osiers.	221	2·514	Arable.
171	·643	Arable.	222	8·491	Arable, &c.
172	·559	Arable, &c.	223	13·196	Arable, &c.
173	7·930	Arable, &c.	224	3·154	Arable.
174	·610	Arable.	225	13·413	Arable, &c.
175	1·187	Arable, &c.	226	16·024	Arable, &c.
176	·342	House, garden, &c.	227	5·322	Road.
177	3·318	Arable, &c.	228	7·221	Arable, &c.
178	5·973	Arable, &c.	229	17·588	Arable, &c.
179	4·840	Arable, &c.	230	1·456	Road.
180	136·675	Ornamental ground, &c.	231	·302	Pond.
			232	11·606	Arable, &c.
181	·222	Houses, garden, &c.	233	6·422	Arable, pasture, &c.
182	5·292	Arable, &c.	234	·250	Pond.
183	6·856	Arable.	235	·102	Old marl pit.
184	5·278	Arable, pasture, &c.	236	3·739	Arable.
185	·657	Pasture, &c.	237	14·219	Arable, &c.
186	7·881	Arable, &c.	238	6·245	Arable, &c.
187	5·494	Arable, &c.	239	7·088	Arable.
188	·882	Ponds.	240	6·583	Arable, &c.
189	·511	Pasture, &c.	241	20·967	Pasture, &c.
190	2·786	Road.	242	·702	Houses, gardens, &c.
191	6·230	Arable, &c.	243	9·003	Arable, &c.
192	5·967	Arable, &c.	244	9·346	Arable, &c.
193	3·449	Arable.	245	·044	Meadow, &c. (part of).
194	6·722	Arable, &c.	246	4·514	Arable, &c.
195	5·553	Arable, &c.	247	4·574	Arable, &c.
196	·386	Ponds.	248	3·084	Arable, &c.
197	·104	Pond.	249	3·448	Arable, &c.
198	1·878	Arable.	250	3·831	Arable, &c.
199	7·606	Arable, &c.	251	1·050	Arable.
200	·581	Road.	252	·798	Houses, orchard, &c.

No. on Plan.	Area in Acres.	Remarks.
253	3·509	Arable.
254	22·244	Arable, &c.
255	9·614	Arable, &c.
256	3·309	Arable, &c.
257	14·981	Arable, &c.
258	·623	Arable.
259	8·447	Arable, &c.
260	·809	Arable.
261	·235	Arable.
262	1·200	Arable, &c.
263	2·394	Road.
264	3·988	Arable, &c.
265	15·128	Arable, &c.
266	6·006	Arable, &c.
267	10·939	Arable, marsh, &c.
268	12·498	Arable, &c.
269	·101	Pond.
270	25·832	Arable, &c.
271	13·096	Arable, &c.
272	5·754	Arable, &c.
273	8·990	Arable, meadow, &c.
274	9·507	Arable, &c.
275	11·214	Arable, &c.
276	4·945	Arable, &c.
	1312·638	Area of the numbered part of the Township.
	31·196	Village of Eaton (part of) unnumbered.
	1343·834	Total area of the Township.

RECAPITULATION.

1318·392	Land.
23·105	Roads.
2·337	Water.
1343·834	Total area of the Township of Eaton.

TOWNSHIP OF TARPORLEY.

No. on Plan.	Area in Acres.	Remarks.
1	·309	House, orchard, &c.
2	1·316	Arable, &c.
3	·207	Houses, garden, &c.
4	2·831	Arable, &c.
5	1·036	Arable.
6	1·170	Arable.
7	2·385	Arable.
8	7·969	Arable, &c.
9	4·430	Arable, &c.
10	6·041	Arable, &c.
11	·112	Arable.
12	·270	Arable.
13	3·930	Arable, &c.
14	5·698	Arable, &c.
15	4·923	Arable.
16	5·525	Arable, &c.
17	1·602	Houses, garden, &c.
18	1·188	Road.
19	1·027	Arable, &c.
20	2·886	Arable, &c.
21	·631	Houses, garden, &c. (part of).
22	5·796	Arable, &c.
23	·323	Quarry, &c.
24	1·017	Quarry, &c.
25	7·395	Arable.
26	1·766	Arable.
27	24·908	Arable, &c.
28	·627	Road.
29	3·230	Arable, &c.
30	2·696	Arable, &c.
31	1·477	Road.
32	4·543	Arable, &c.
33	3·388	Arable, &c.
34	3·250	Arable.
35	8·696	Arable, &c.
36	3·961	Arable, &c.
37	·431	Houses, garden, &c.
38	9·520	Arable, &c.
39	1·291	Road.
40	·282	Wood.
41	6·382	Houses, gardens, ornamental ground, &c.
42	8·489	Arable, &c.
43	4·830	Arable, &c.
44	1·508	Arable, &c.
45	5·699	Arable, &c.
46	·668	Arable.
47	3·291	Arable.
48	·201	Road.
49	4·838	Arable, &c.
50	6·524	Arable, &c.
51	·341	Wood, &c.
52	3·850	Arable.

No. on Plan.	Area in Acres.	Remarks.	No. on Plan.	Area in Acres.	Remarks.
53	4·839	Arable.	104	1·333	Arable, &c.
54	5·819	Arable.	105	2·849	Arable, &c.
55	3·043	Arable, &c.	106	1·893	Arable, &c.
56	7·454	Arable, &c.	107	2·702	Arable.
57	1·394	Houses, gardens, &c.	108	1·792	Arable, &c.
58	2·664	Road.	109	2·681	Arable, &c.
59	7·625	Arable.	110	·692	Arable.
60	1·468	Arable.	111	2·115	Arable.
61	1·335	Arable.	112	·374	Arable.
62	2·207	Arable, &c.	113	·836	Arable.
63	2·258	Arable.	114	1·968	Arable.
64	3·732	Arable, &c.	115	1·400	Arable, &c.
65	5·920	Arable.	116	1·619	Arable, &c.
66	·057	House and yard.	117	·917	Arable.
67	1·500	Arable.	118	3·040	Arable, &c.
68	2·489	Arable.	119	·205	Wood.
69	1·229	Houses, garden, &c.	120	·256	Wood.
70	3·496	Arable.	121	2·362	Arable.
71	2·611	Arable.	122	4·608	Arable.
72	1·956	Arable.	123	·626	Houses, gardens, &c.
73	1·346	Arable.	124	4·449	Arable.
74	·600	Houses, gardens, &c.	125	6·902	Arable, &c.
75	5·500	Arable, &c.	126	4·384	Arable.
76	1·138	Arable.	127	3·515	Arable.
77	1·436	Arable, &c.	128	6·455	Arable, &c.
78	·499	Arable.	129	·113	Pond.
79	1·305	Arable, &c.	130	7·583	Arable.
80	1·618	Arable, &c.	131	5·996	Arable, &c.
81	1·410	Arable, &c.	132	4·161	Arable.
82	1·605	Arable, &c.	133	6·627	Arable.
83	1·340	Arable.	134	2·601	Arable.
84	9·157	Arable, &c.	135	2·476	Arable, &c.
85	1·884	Arable, &c.	136	1·462	Arable.
86	·251	Wood.	137	1·304	Arable, &c.
87	43·736	Ornamental ground, &c.	138	2·016	Arable.
			139	2·026	Arable, &c.
88	·206	Pond.	140	5·639	Arable, &c.
89	1·008	Arable.	141	·668	Arable.
90	2·713	Arable, &c.	142	·399	Road.
91	2·130	Arable, &c.	143	6·740	Ornamental ground, &c.
92	2·940	Arable, &c.			
93	1·520	Road.	144	5·988	Arable, &c.
94	3·215	Arable.	145	4·803	Arable.
95	5·787	Arable.	146	1·146	Houses, gardens, &c.
96	·599	Arable.	147	1·605	Road.
97	2·656	Arable.	148	12·027	Arable, &c.
98	2·003	Road.	149	·114	Pond.
99	4·586	Arable, &c.	150	1·355	Arable, &c.
100	·384	House, gardens, &c.	151	7·587	Arable, &c.
101	1·147	Arable.	152	30·229	Arable, &c.
102	1·388	Arable.	153	27·347	Arable, &c.
103	2·239	Arable, &c.	154	5·696	Arable, &c.

No. on Plan.	Area in Acres.	Remarks.	No. on Plan.	Area in Acres.	Remarks.
155	5·622	Arable, &c.	206	·597	Arable, &c.
156	·425	Arable.	207	1·053	Arable, &c.
157	12·664	Arable, &c.	208	1·325	Road.
158	7·109	Arable, &c.	209	1·684	Arable.
159	1·242	Arable, &c.	210	2·173	Arable.
160	9·301	Arable.	211	·573	Arable.
161	·150	Pond.	212	2·294	Arable.
162	2·495	Road.	213	·927	Arable.
163	·313	House, garden, &c.	214	·376	Wood.
164	1·330	Arable.	215	1·786	Arable.
165	15·303	Arable, &c.	216	2·099	Houses, orchards, &c.
166	3·024	Arable and orchard.	217	·813	Arable.
167	·991	Church and grave-yard.	218	10·296	Arable, &c.
			219	2·670	Arable.
168	1·867	Arable.	220	·497	Arable.
169	1·948	Arable.	221	·040	Road.
170	1·524	Arable, &c.	222	7·560	Arable, &c.
171	1·208	Arable.	223	3·644	Arable, &c.
172	1·495	Arable, &c.	224	4·827	Arable, &c.
173	·980	Arable.	225	·723	Pasture.
174	1·107	Arable.	226	2·817	Arable.
175	14·376	Arable, &c.	227	·105	Pasture and ponds.
176	12·457	Arable, &c.	228	·180	Arable.
177	3·378	Arable, &c.	229	8·335	Arable, &c.
178	6·172	Arable.	230	·211	Arable, &c.
179	·481	Arable.	231	2·698	Arable.
180	·697	Arable.	232	4·984	Arable, &c.
181	2·195	Arable, &c.	233	·542	Arable.
182	8·665	Arable, &c.	234	4·148	Arable, &c.
183	6·202	Arable, &c.	235	5·492	Arable, &c.
184	19·873	Arable, &c.	236	·120	Pond.
185	29·097	Arable, &c.	237	2·477	Arable.
186	7·524	Arable, &c.	238	5·453	Arable.
187	4·982	Arable.	239	3·517	Arable.
188	1·361	Arable.	240	·564	Road.
189	1·078	Arable, &c.	241	4·695	Arable, &c.
190	4·846	Arable, &c.	242	·668	Houses, garden, &c.
191	4·469	Arable.	243	3·577	Arable.
192	6·894	Arable, &c.	244	8·139	Arable.
193	2·349	Arable, &c.	244a	2·578	Arable.
194	2·409	Arable.	245	1·042	Road.
195	5·950	Arable.	246	12·026	Arable, &c.
196	·918	Arable.	247	6·531	Arable, &c.
197	2·381	Arable.	248	3·506	Arable.
198	4·253	Arable.	249	6·036	Arable.
199	1·396	Arable.	250	1·354	Arable.
200	2·837	Arable.	251	·980	Arable.
201	1·033	Arable.	252	1·929	Arable, &c.
202	1·305	Arable.	253	·589	Arable.
203	1·131	Arable.	254	·718	Houses, orchard, &c.
204	7·823	Arable, &c.	255	·656	Arable.
205	1·065	Arable.	256	1·374	Arable.

No. on Plan.	Area in Acres.	Remarks.
257	5·384	Arable.
258	1·598	Arable.
259	·372	Road.
260	4·305	Arable, &c.
261	·124	Pond.
262	1·356	Road.
263	8·298	Arable.
264	2·442	Arable.
265	2·466	Arable.
266	2·623	Arable, &c.
267	1·973	Arable, &c.
268	4·067	Arable.
269	2·458	Arable.
270	17·024	Arable, &c.
271	4·834	Arable.
272	2·647	Arable.
273	2·454	Arable, &c.
274	·111	House, yards, &c.
275	·438	Arable.
276	2·024	Arable, &c.
277	1·622	Houses, gardens, &c.
278	1·345	Arable.
279	·897	Road.
280	4·283	Arable, &c.
281	7·018	Arable, &c.
282	3·033	Arable.
283	·669	Road.
284	·874	Arable, &c.
285	·539	Arable, &c.
286	·365	Houses, garden, &c.
287	·804	Arable, &c.
288	·462	Arable.
289	1·451	Arable, &c.
290	·486	Houses, garden, &c.
290a	·050	Arable.
291	11·187	Arable, &c.
292	5·711	Arable.
293	7·336	Arable, &c.
294	2·412	Houses, garden, &c.
295	2·278	Arable.
296	5·759	Arable.
297	1·893	Arable.
298	2·262	Arable.
299	2·130	Arable.
300	6·329	Pasture, &c.
301	12·259	Arable, pasture, &c.
302	6·664	Arable, &c.
	1105·636	Area of the numbered part of the Township.
	41·066	Town of Tarporley (part of) unnumbered.
	12·958	Village of Rhuddall Heath (part of) unnumbered.
	4·835	Village of Birch Heath (part of) unnumbered.
	1164·495	Total area of the Township.

RECAPITULATION.

1141·933	Land.
21·735	Roads.
·827	Water.
1164·495	Total area of the Township of Tarporley.

RECAPITULATION FOR THE PARISH.

6034·951	Land.
123·981	Roads.
34·755	Water.
6193·687	Total area of the Parish of Tarporley, in the County of Chester.

INDEX TO PLACES

IN THE

PARISH OF TARPORLEY.

COUNTY OF CHESTER.

Name of Place.	No. of Sheet. 6-inch scale.	No. of Sheet. 25·344 in. scale.
Ash Wood -	XLVIII.	1
Ash-hill - -	"	"
Arderne Hall -	"	"
Alehouse Farm -	"	2
Alpha Cottages -	"	5
Broadway - -	XL.	13
Brownhill - -	"	14
Beechlane Farm -	"	"
Boothouse Farm -	XLVIII.	2
Birch Heath -	"	5
Bowmere Lodge -	"	"
Church of the Holy Cross - -	XL.	14
Cotebrook - -	"	"
Cobblers Cross -	XLVIII.	1
Constabulary Station	"	5
Dodds Pond -	XL.	13
Eaton Cottage -	XLVIII.	2
Eaton - -	"	"
Forest Farm -	XL.	9
Fishersgreen Farm	"	13
Flaxyards - -	XLVIII.	6
Garnershouse Farm	XL.	14
High Billinge -	"	9
Hollins Farm -	"	13
Hall Wood -	"	"
Hill Farm - -	XLVIII.	1
Hill House - -	"	"
Hazelhurst Cover -	"	3
Hunts Gorse -	XLVIII.	3
Limetree House -	XL.	14
Manorchy Hall -	"	9
Manor House -	XLVIII.	5
Oxpasture Wood -	XL.	13
Oulton Mill (Flour)	"	14
Oaktree House -	XLVIII.	3
Ox Heys - -	"	6
Portal Lodge -	"	1
Philo Gorse -	"	7
Quarrybank Farm	XL.	9
Quarrybank -	"	13
Rowley Farm -	"	"
Rowley Cottage -	"	"
Rushton Bank -	"	14
Ridgehill Farm -	XLVIII.	1
Road Street -	"	"
Rushton - -	"	2
Rhuddall Heath -	"	5
Shaw House -	XL.	13
Summerhouse Bank	XLVIII.	1
Salterswell House	"	"
St. Helen's Church	"	5
Towns Green -	"	7
Tarporley - -	"	1
The Rectory -	"	"
Tanyard House -	"	5

Name of Place.	No. of Sheet.		Name of Place.	No. of Sheet.	
	6-inch scale.	25·344 in. scale.		6-inch scale.	25·344 in. scale.
Utkinton - -	XL.	13	Winterford Farm -	XLVIII.	2
Utkinton Hall -	"	"			
Utkinton House -	"	14	Yewtree Farm -	XL.	13
Woodlane Farm -	"	13			

ORDNANCE SURVEY OF ENGLAND.

BOOK OF REFERENCE TO THE PLAN

OF THE

PARISH OF TARVIN

(HUNDREDS OF EDDISBURY AND BROXTON),

IN THE

COUNTY OF CHESTER,

CONTAINING 10828·352 ACRES.

LIEUT.-GENERAL SIR HENRY JAMES, R.E., F.R.S., F.G.S., &c.,
DIRECTOR-GENERAL OF THE ORDNANCE SURVEY.

LONDON:
PRINTED BY GEORGE E. EYRE AND WILLIAM SPOTTISWOODE,
PRINTERS TO THE QUEEN'S MOST EXCELLENT MAJESTY.
FOR HER MAJESTY'S STATIONERY OFFICE.

1875.

Price Three Shillings and Sixpence.

[7142.—50—7/75.]

ORDNANCE SURVEY OF ENGLAND

PARISH OF TARVIN

CHESHIRE

INDEX TO THE SHEETS

Published on the Scale of $\frac{1}{2500}$ *or 25·344 Inches to a Mile*

Scale of this Index One Inch to a Mile.

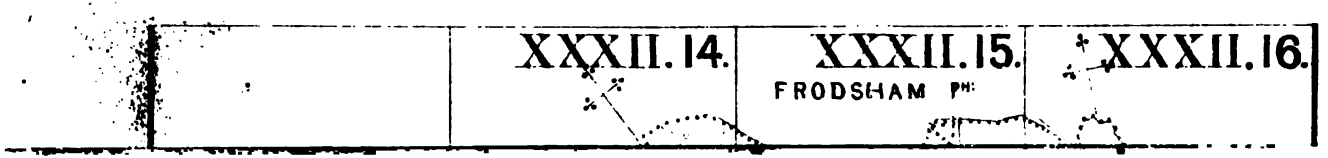

EXPLANATORY REMARKS.

The scale of the Parish Plans is the 1-2500th of the actual length on the ground, and is equal to 25·344 inches to a mile, or 3·157 chains to an inch, which is very approximately equal to one square inch to one acre, the square of 1·0018 inch being equal to one acre.

The length of each sheet is 1½ miles, and the width 1 mile, the area of each sheet is therefore 960 acres.

Each enclosure has a reference number to the area which is given in this Book.

The Braces (ʃ) on the plans are to indicate that the spaces so braced are included under the same reference number.

The Altitudes in feet above the Mean Level of the Sea are written thus—31·4.

The Scale of the Plans of the County is 6 inches to a mile, and each sheet contains the same area as 16 sheets of the Parish Plans. There is therefore a double reference number to each sheet, as VI. 9., the Roman Numerals referring to the County Plans, the Arabic Figures to the Parish Plans.

The dimensions of the sheets on the Six-inch scale being four miles by six miles, the area is twenty-four square miles, equal to 15,360 acres.

The following are the characters employed on the Ordnance Plans on the Scales of 1-2500, and 6 inches to a mile :—

County Names	C	Hundreds or Wards	W
Parishes	P	Townships	T
Extra Parochial	E	Division of Townships	T

Antiquities ..... ROMAN / Druidical or Saxon / Norman or Subsequent

The descriptions of the boundaries are shown by the following initials :—

Centre of Stream	*C.S.*	Centre of Fence	*C.F.*
Centre of Road	*C.R.*	Top of Cop	*T.C.*
Side of Stream or Drain	*S.S.* or *S.D.*	Centre of Wall	*C.W.*
Root of Hedge	*R.H.*	Defaced	*Def.*
Face of Wall	*F.W.*	Track of Stream	*T.S.*
Undefined	*Und.*		

Where a change occurs in the boundaries, the symbol [o—o] is used to show the part at which the change takes place.

N.B.—To convert Decimal Fractions of an Acre into Roods and Perches, multiply the decimal first by 4 and then by 40, preserving the same number of decimals in the product.

Examples—

			Acres.				Acres.
			633·357				527·013
			4				4
			1·428				·052
			40				40
A.	R.	P.	17·120	A.	R.	P.	2·080
633	1	17		527	0	2	

TABLE

FOR CONVERTING DECIMAL PARTS OF AN ACRE INTO ROODS AND PERCHES.

Perch.	0 Rood.	1 Rood.	2 Roods.	3 Roods.	Perch.	0 Rood.	1 Rood.	2 Roods.	3 Roods.
0	·000	·250	·500	·750	21	·131	·381	·631	·881
1	·006	·256	·506	·756	22	·137	·387	·637	·887
2	·012	·262	·512	·762	23	·144	·394	·644	·894
3	·019	·269	·519	·769	24	·150	·400	·650	·900
4	·025	·275	·525	·775	25	·156	·406	·656	·906
5	·031	·281	·531	·781	26	·162	·412	·662	·912
6	·037	·287	·537	·787	27	·169	·419	·669	·919
7	·044	·294	·544	·794	28	·175	·425	·675	·925
8	·050	·300	·550	·800	29	·181	·431	·681	·931
9	·056	·306	·556	·806	30	·187	·437	·687	·937
10	·062	·312	·562	·812	31	·194	·444	·694	·944
11	·069	·319	·569	·819	32	·200	·450	·700	·950
12	·075	·325	·575	·825	33	·209	·456	·706	·956
13	·081	·331	·581	·831	34	·212	·462	·712	·962
14	·087	·337	·587	·837	35	·216	·469	·719	·969
15	·094	·344	·594	·844	36	·225	·475	·725	·975
16	·100	·350	·600	·850	37	·231	·481	·731	·981
17	·106	·356	·606	·856	38	·237	·487	·737	·987
18	·112	·362	·612	·862	39	·244	·494	·744	·994
19	·119	·369	·619	·869	40	·250	·500	·750	1·000
20	·125	·375	·625	·875					

PARISH OF TARVIN,

IN THE

COUNTY OF CHESTER.

HUNDREDS OF EDDISBURY AND BROXTON.

INDEX TO TOWNSHIPS.

Township of	Area in Acres.	Page.
Ashton	1324·416	3
Bruen Stapleford	754·356	20
Burton	345·381	22
Clotton Hoofield	1552·247	23
Duddon	662·060	17
Foulk Stapleford	1331·740	28
Hockenhull	344·146	17
Horton-cum-Peel	342·813	6
Kelsall	1241·047	7
Mouldsworth	886·429	1
Tarvin	2043·717	11
Total area of the Parish	10828·352	

PARISH OF TARVIN,

IN THE

COUNTY OF CHESTER—(Western Division).

HUNDREDS OF EDDISBURY AND BROXTON.

No. on Plan.	Area in Acres.	Remarks.	No. on Plan.	Area in Acres.	Remarks.
TOWNSHIP OF MOULDSWORTH.			38	·979	Arable.
			39	·087	Pasture.
1	8·611	Arable, &c.	40	·495	House, gardens, &c.
2	6·482	Arable, &c.	41	·523	Arable.
3	10·264	Arable, &c.	42	·686	Arable.
4	·141	Pond.	43	·107	Pond.
5	6·605	Meadow, &c.	44	4·410	Arable, &c.
6	·136	Pond.	45	3·640	Houses, gardens, &c.
7	·371	Pond.	46	1·667	Arable, &c.
8	10·179	Arable, &c.	47	1·141	Arable, &c.
9	14·557	Arable, &c.	48	2·165	Arable.
10	9·883	Arable, &c.	49	·785	Arable.
11	17·065	Arable, &c.	50	11·165	Arable, &c.
12	·210	Pond.	51	·838	Arable.
13	24·269	Arable, &c.	52	1·857	Arable.
14	7·471	Arable, &c.	53	·759	Houses, gardens, &c.
15	·978	Arable.	54	2·041	Arable.
16	2·543	Arable.	55	·526	Arable.
17	·289	Houses, garden, &c.	56	·635	House, garden, &c.
18	1·302	Arable.	57	2·947	Road.
19	1·623	Arable, &c.	58	6·721	Arable.
20	·751	Road.	59	15·728	Arable, &c.
21	1·687	Arable.	60	2·057	Road.
22	1·504	Arable.	61	6·780	Pasture.
23	·636	Houses, gardens, &c.	62	4·269	Pasture.
24	·950	Arable, &c.	63	6·020	Pasture.
25	8·316	Arable.	64	4·998	Arable, &c.
26	3·128	Arable, &c.	65	·333	Ponds.
27	4·408	Arable, &c.	66	5·678	Arable.
28	8·040	Arable, &c.	67	7·285	Arable, &c.
29	·966	Arable.	68	·819	Road.
30	·307	Ponds.	69	10·870	Arable.
31	16·421	Arable, &c.	70	·109	Pond.
32	11·680	Arable, &c.	71	7·785	Arable, &c.
33	6·186	Arable, &c.	72	4·082	Arable.
34	3·850	Arable, &c.	73	·137	Pond.
35	10·931	Arable.	74	7·480	Arable, &c.
36	6·860	Arable, &c.	75	·233	Pond.
37	·858	Arable, &c.	76	8·660	Arable, &c.

No. on Plan.	Area in Acres.	Remarks.	No. on Plan.	Area in Acres.	Remarks.
77	·406	Stackyard.	127	7·385	Arable, &c.
78	1·229	Arable.	128	1·574	Meadow, &c.
79	1·606	Arable.	129	2·418	Meadow.
80	1·453	Houses, gardens, &c.	130	·952	Meadow, wood, &c.
81	·799	Arable.	131	·789	Meadow.
81a	·483	Road.	132	8·340	Arable, &c.
82	·900	Arable.	133	2·980	Arable, &c.
83	11·762	Arable, &c.	134	1·856	Arable, &c.
84	8·245	Arable, pasture, &c.	135	2·006	Road.
85	·808	House, gardens, &c.	136	2·259	Arable, &c.
86	·870	Arable and pasture.	137	8·409	Arable, &c.
87	·212	Road.	138	7·140	Arable.
88	·490	Arable.	139	4·073	Arable.
89	3·537	Wood, &c.	140	3·042	Pasture.
90	18·277	Railway.	141	·806	Pasture.
91	14·256	Arable, &c.	142	1·850	Houses, garden, &c.
92	2·076	Wood, &c.	143	·319	Pond.
93	·170	Garden.	144	9·727	Arable, &c.
94	·166	Pasture.	145	·165	Pond.
95	1·664	Wood, &c.	146	16·084	Arable.
96	5·024	Arable, &c.	147	7·697	Pasture, &c.
97	4·746	Arable, &c.	148	3·138	Arable, &c.
98	10·979	Arable, &c.	149	·279	Road.
99	7·169	Arable, &c.	150	3·388	Arable, &c.
100	13·097	Arable, &c.	151	·222	Pond.
101	7·099	Arable, &c.	152	·744	Rough pasture, &c.
102	1·822	Houses, garden, &c.	153	5·765	Arable.
103	3·865	Arable, &c.	154	11·112	Arable, &c.
104	4·429	Road.	155	1·755	Road.
105	9·416	Arable, &c.	156	6·780	Arable, &c.
106	6·449	Pasture, &c.	157	1·966	Arable.
107	·883	Wood, &c.	158	5·641	Arable, &c.
108	5·023	Arable, &c.	159	4·085	Arable, &c.
109	6·963	Arable, &c.	160	5·121	Arable.
110	5·216	Arable, &c.	161	1·464	Arable.
111	3·033	Arable, wood, &c.	162	7·267	Arable, &c.
112	4·325	Wood.	163	3·051	Houses, gardens, &c.
113	2·480	Arable, &c.	164	·812	Arable.
114	·412	Wood.	165	·501	Garden.
115	5·484	Arable, &c.	166	9·243	Arable, &c.
116	10·367	Arable, &c.	167	4·889	Arable, &c.
117	4·082	Arable, &c.	168	16·109	Arable.
118	5·095	Arable, &c.	169	·498	Wood, marsh, &c.
119	·278	Wood.	170	7·094	Wood.
120	4·101	Arable, rough pasture, &c.	171	2·173	Meadow, &c. (part of).
			172	2·768	Arable, &c.
121	6·276	Arable, &c.	173	3·734	Wood.
122	2·142	Arable, &c.	174	6·857	Arable, &c.
123	6·543	Arable, &c.	175	2·029	Arable.
124	·206	Pasture, &c.	176	1·720	Arable, &c.
125	4·265	Arable, &c.	177	1·051	Arable.
126	·676	Arable, &c.	178	1·692	Wood.

No. on Plan.	Area in Acres.	Remarks.
179	2·735	Arable, &c.
180	8·937	Arable, &c.
181	·352	House, gardens, &c.
182	·354	Pond.
183	·723	Arable, &c.
184	1·272	Wood, marsh, &c.
185	5·610	Arable, &c.
186	3·449	Arable, &c.
187	5·918	Arable, &c.
188	9·549	Railway.
189	2·133	Arable.
190	·684	House, garden, &c.
191	·511	Arable.
192	·967	Arable.
193	·105	Arable.
194	·240	Houses, yards, &c.
195	20·909	Arable, &c.
196	5·565	Wood, &c.
197	·762	Meadow, &c. (part of).
198	2·367	Arable, &c.
199	6·930	Meadow, &c.
200	4·873	Meadow, &c. (part of).
201	4·629	Arable, &c.
202	7·922	Arable, &c.
203	6·805	Arable, &c.
	886·429	

RECAPITULATION.

839·721	Land.
15·738	Roads.
27·826	Railways.
3·144	Water.
886·429	Total area of the Township of Mouldsworth.

TOWNSHIP OF ASHTON.

No. on Plan.	Area in Acres.	Remarks.
1	5·859	Pasture, &c.
2	·651	Rough pasture.
3	·283	Marsh, &c. (part of).
4	1·713	Wood, &c.
5	15·361	Arable, &c.
6	5·517	Arable, &c.
7	8·266	Arable, &c.
8	2·656	Arable, &c.
8a	1·399	Wood, &c.
9	7·482	Arable.
10	3·715	Arable.
11	4·403	Arable.
12	·823	Road.
13	5·821	Railway.
14	7·946	Arable, &c.
15	6·776	Arable, &c.
16	·425	House, garden, &c.
17	·428	Arable, &c.
18	·776	Arable, &c.
19	1·260	Arable.
20	·304	Road.
21	4·420	Pasture, &c.
22	·429	Houses, garden, &c.
23	2·804	Road.
24	11·324	Arable, &c.
25	·665	Houses, garden, &c.
26	·973	Houses, gardens, &c.
27	·262	Pond.
28	8·582	Arable, &c.
29	2·366	Arable.
30	·931	Houses, garden, &c.
31	4·836	Arable, pasture, &c.
32	·440	Road.
33	6·232	Arable.
34	1·006	Road.
35	·140	Pond.
36	12·904	Rough pasture, &c.
37	5·344	Arable.
38	14·763	Arable, &c.
39	14·212	Pasture, &c.
40	1·952	Wood.
41	4·982	Arable, &c.
42	·458	Wood.
43	1·902	Houses, gardens, &c.
44	4·641	Arable, &c.
45	2·635	Road.
46	3·184	Arable.
47	14·245	Pasture, &c.
48	4·505	Meadow, &c. (part of).
49	16·663	Arable.
50	·387	Wood.
51	8·197	Arable, &c.
52	1·635	Pasture.
53	12·307	Arable, &c.
54	·551	Wood.
55	·805	Houses, gardens, &c.

No. on Plan.	Area in Acres.	Remarks.	No. on Plan.	Area in Acres.	Remarks.
56	1·377	Arable, &c.	104	3·404	Arable.
57	·584	Church and graveyard.	105	6·181	Arable.
			106	6·875	Arable.
58	4·039	Arable.	107	5·850	Arable.
59	·129	Houses, yards, &c.	108	8·462	Arable, &c.
60	1·999	Road.	109	2·327	Arable, &c.
61	1·172	Wood, &c.	110	11·575	Arable, &c.
62	4·649	Meadow, &c. (part of).	111	2·228	Arable.
63	1·111	Houses, wood, garden, &c.	112	6·406	Arable, &c.
			113	·609	Arable.
64	43·553	Ornamental ground, &c.	114	·917	Arable.
			115	2·347	Arable.
65	·831	Wood.	116	·653	Arable, &c.
66	7·317	Wood, &c.	117	·480	Arable.
67	15·257	Arable, &c.	118	1·242	Arable.
68	1·918	Arable, &c.	119	1·387	Arable.
69	2·350	Arable, &c.	120	·203	Pond.
70	16·598	Arable, &c.	121	2·189	Arable.
71	28·079	Arable, &c.	122	6·815	Arable, &c.
72	·125	Pond.	123	4·099	Arable.
73	3·125	Pasture.	124	3·694	Arable.
74	5·357	Arable, &c.	125	6·275	Arable, &c.
75	2·702	Wood.	126	4·385	Arable.
76	32·672	Arable, &c.	127	4·303	Arable, &c.
77	21·421	Arable, &c.	128	7·305	Arable, &c.
78	16·339	Arable, &c.	129	4·115	Road.
79	8·091	Arable, &c.	130	2·555	Arable, &c.
80	4·499	Arable, &c.	131	·410	Houses, garden, &c.
81	2·182	Arable.	132	6·488	Arable, &c.
82	7·989	Arable, &c.	133	·383	Wood.
83	2·171	Arable.	134	5·761	Arable.
84	·372	Road.	135	5·975	Arable, &c.
85	2·123	Arable.	136	1·296	Road.
86	2·223	Arable, &c.	137	1·507	Houses, orchard, &c.
87	7·271	Arable, &c.	138	4·359	Pasture, &c.
88	1·158	Arable.	138a	1·913	Arable.
89	2·462	Arable, &c.	139	1·561	Houses, orchard, &c.
90	1·250	Arable.	140	4·798	Arable, &c.
90a	·621	Road.	141	3·369	Arable.
91	2·753	Arable.	142	3·477	Arable.
92	1·002	Arable, &c.	143	7·235	Arable, &c.
93	·807	Arable.	144	·119	Arable.
94	1·296	Arable.	145	1·137	Road.
95	2·255	Arable.	146	2·004	Wood, &c.
96	2·017	Arable.	147	1·682	Arable.
97	2·072	Arable, &c.	148	1·727	Pasture.
98	2·545	Arable, &c.	149	·101	Wood (part of).
99	·614	Arable.	150	4·825	Wood, &c.
100	·862	Arable.	151	15·422	Arable, &c.
101	·851	Arable.	152	4·604	Arable, &c.
102	3·323	Arable, &c.	153	6·165	Arable.
103	1·146	Road.	154	5·646	Ornamental ground, wood, &c.

No. on Plan.	Area in Acres.	Remarks.	No. on Plan.	Area in Acres.	Remarks.
155	3·705	Wood, &c.	202	11·441	Arable, &c.
156	·155	Pond.	203	10·851	Arable, &c.
157	5·244	Wood, &c.	204	5·937	Arable, &c.
158	7·613	Arable.	205	7·036	Arable, &c.
159	·278	Pond.	206	·373	Pond.
160	·706	Houses, yards, &c.	207	8·927	Arable, &c.
161	9·855	Arable, &c.	208	6·163	Pasture, &c.
162	25·389	Arable, &c.	209	3·693	Arable, &c.
163	2·427	Wood.	210	·104	Road.
164	5·136	Arable.	211	3·017	Arable.
165	·492	Arable, &c.	212	2·561	Road.
166	·348	Houses, garden, &c.	213	2·422	Arable.
167	17·582	Ornamental ground, &c.	214	4·193	Arable.
			215	1·268	Brickfield, &c.
168	·211	Rough pasture, &c.	216	4·705	Arable.
169	·350	Pond.	217	5·789	Arable.
170	1·305	Wood, &c.	218	14·278	Arable.
171	2·068	Houses, garden, &c.	219	·128	Pond.
172	4·649	Ornamental ground, &c.	220	11·675	Arable, &c.
			221	10·061	Arable.
173	·980	Pond.	222	9·659	Arable.
174	·315	Pond.	223	1·144	Road.
175	50·103	Ornamental ground, &c.	224	2·303	Arable.
			225	2·266	Arable.
176	7·909	Arable, &c.	226	1·786	Arable.
177	·982	Wood, &c.	227	·762	Arable, &c.
178	13·409	Arable, &c.	228	1·054	Arable, &c.
179	30·146	Ornamental ground, &c.	229	7·454	Arable.
			230	·148	Pond.
180	3·672	Wood.	231	8·453	Arable, &c.
181	7·382	Arable, &c.	232	8·600	Arable, &c.
182	4·559	Arable.	233	5·244	Arable, &c.
183	3·477	Arable.	234	4·800	Arable, &c.
184	·679	Houses, gardens, &c. (part of).	235	12·425	Arable, &c.
			236	2·202	Arable.
185	·337	Arable.	237	2·759	Arable.
186	·302	House, garden, &c.	238	3·511	Arable, &c.
187	6·396	Arable.	239	2·886	Arable, &c.
188	8·718	Arable.	240	7·120	Arable, &c.
189	1·653	Houses, gardens, &c.	241	6·913	Pasture, &c.
190	9·546	Arable, &c.	242	9·342	Arable, &c.
191	8·080	Arable.	243	4·582	Arable.
192	7·578	Arable, &c.	244	8·415	Arable, &c.
193	1·180	Arable, &c.	245	10·083	Arable.
194	4·309	Arable, &c.	246	4·235	Arable.
195	5·076	Arable, &c.	247	2·814	Arable.
196	5·224	Pasture, &c.	248	3·880	Arable, &c.
197	4·780	Pasture, &c.	249	6·537	Arable, &c.
198	·122	Road.	250	2·608	Arable.
199	12·745	Arable, &c.	251	2·675	Meadow, &c.
200	1·033	Arable.	252	·048	House, garden, &c.
201	5·922	Arable.	253	2·018	Road (part of).

No. on Plan.	Area in Acres.	Remarks.
254	1·934	Meadow, &c.
255	·286	Houses, road, &c.
256	3·055	Arable.
257	1·407	Arable.
258	3·086	Arable, &c.
	1296·293	Area of the numbered part of the Township.
	28·123	Village of Ashton (part of), unnumbered.
	1324·416	Total area of the Township.

RECAPITULATION.

1290·491	Land.
24·647	Roads.
5·821	Railway.
3·457	Water.
1324·416	Total area of the Township of Ashton.

TOWNSHIP OF HORTON-CUM-PEEL.

No. on Plan.	Area in Acres.	Remarks.
1	5·003	Arable, &c.
2	8·337	Arable, &c.
3	17·210	Arable, &c.
4	5·291	Arable, &c.
5	13·590	Arable, &c.
6	·849	Houses, garden, &c.
7	·343	Arable.
8	·370	Arable.
9	·507	Road.
10	1·615	Arable, &c.
11	1·955	Arable, &c.
12	·196	Pond.
13	25·079	Arable, &c.
14	·192	Pond.
15	18·015	Arable, &c.
16	1·796	Arable.
17	·140	Pond.
18	6·718	Houses, orchards, &c.
19	3·314	Arable, &c.
20	4·705	Arable, &c.
21	·188	Pond.
22	14·381	Arable, &c.
23	4·401	Arable.
24	·175	Pond.
25	14·205	Arable, &c.
26	7·126	Arable, &c.
27	13·932	Arable.
28	7·892	Meadow, &c.
29	4·980	Meadow, &c.
30	5·843	Arable, &c.
31	8·736	Arable, pasture, &c.
32	21·863	Arable, &c.
33	6·620	Houses, orchards, &c.
34	·348	Ponds.
35	1·848	Pasture, &c.
36	20·265	Arable, &c.
37	5·529	Arable, meadow, &c.
38	2·841	Arable.
39	8·172	Arable.
40	26·099	Arable, &c.
41	11·054	Arable, &c.
42	6·485	Arable.
43	10·567	Arable, &c.
44	7·551	Meadow, &c.
45	7·845	Arable, &c.
46	3·586	Arable.
47	4·894	Meadow, &c.
48	·162	Garden.
	342·813	

RECAPITULATION.

341·067	Land.
·507	Roads.
1·239	Water.
342·813	Total area of the Township of Horton-cum-Peel.

No. on Plan.	Area in Acres	Remarks.	No. on Plan.	Area in Acres.	Remarks.
TOWNSHIP OF KELSALL.			51	·618	Arable.
			52	4·820	Arable, &c.
1	·253	Wood.	53	2·967	Arable, &c.
2	·690	Arable, &c.	54	·883	Arable, &c.
3	·593	House, gardens, &c.	55	1·014	Arable.
4	·419	Arable.	56	3·026	Arable, &c.
5	·059	Arable.	57	·255	Road.
6	1·908	Arable.	58	·705	Pasture.
7	14·266	Arable, &c.	59	1·644	Arable, &c.
8	·746	Road.	60	3·885	Arable, &c.
9	·159	Wood, &c.	61	4·013	Road (part of).
10	8·414	Arable.	62	5·012	Arable, &c.
11	·847	Wood.	63	·940	Arable.
12	·161	House, &c.	64	2·853	Arable.
13	5·613	Arable.	65	·464	Arable, &c.
14	3·487	Arable, &c.	66	·424	Houses, gardens, &c.
15	5·364	Arable, &c.	67	16·403	Arable, pasture, &c.
16	·559	Wood and ponds.	68	1·037	Road.
17	2·425	Wood, &c.	69	·649	Arable, &c.
18	15·132	Wood, &c.	70	·914	Arable.
19	8·129	Arable.	71	3·575	Arable, &c.
20	·434	Wood, &c.	72	2·788	Pasture, &c.
21	·709	Wood.	73	1·572	Houses, orchard, &c.
22	6·053	Arable.	74	1·174	Pasture, &c.
23	10·293	Arable, &c.	75	5·242	Pasture, &c.
24	6·771	Arable, &c.	76	4·285	Arable, &c.
25	4·552	Road.	77	2·418	Houses, orchards, &c.
26	8·838	Arable, &c.	78	3·986	Pasture.
27	6·719	Arable, &c.	79	5·246	Arable.
28	5·735	Arable, &c.	80	·197	Pond.
29	·398	Arable.	81	5·174	Arable, pasture, &c.
30	3·235	Arable, &c.	82	5·921	Arable, &c.
31	·153	Pasture.	83	2·270	Arable.
32	·069	Arable.	84	3·361	Arable.
33	17·674	Arable, &c.	85	·806	Arable.
34	6·669	Rough pasture, &c.	86	·990	Arable.
35	·957	Arable.	87	2·298	Arable.
36	1·072	Quarry, &c.	88	1·178	Arable.
37	5·314	Arable, &c.	89	2·653	Arable.
38	2·250	Houses, orchard, &c.	90	·453	Arable.
39	1·972	Arable.	91	·278	House, garden, &c.
40	1·884	Arable, &c.	92	2·460	Arable, &c.
41	7·029	Arable.	93	5·038	Arable, &c.
42	9·672	Arable, &c.	94	3·405	Arable, &c.
43	2·202	Arable.	95	1·054	Pasture.
44	1·720	Pasture, &c.	96	1·449	Arable.
45	3·527	Rough pasture, &c.	97	2·263	Arable, &c.
46	1·534	Arable.	98	1·169	Road.
47	6·586	Arable, &c.	99	1·124	Arable.
48	12·974	Arable, &c.	100	5·426	Arable, &c.
49	3·428	Arable, &c.	101	·996	Arable, &c.
50	·599	Arable.	102	2·180	Arable, &c.

No. on Plan.	Area in Acres.	Remarks.	No. on Plan.	Area in Acres.	Remarks.
103	3·450	Arable, &c.	155	2·154	Arable, &c.
104	2·533	Arable.	156	20·824	Arable, &c.
105	1·044	Arable.	157	6·311	Arable, &c.
106	3·783	Meadow, &c.	158	3·571	Arable.
107	2·009	Meadow, &c.	159	8·024	Arable, &c.
108	6·608	Pasture, &c.	160	2·487	Arable, &c.
109	4·917	Pasture.	161	·358	Arable.
110	5·165	Arable, &c.	162	8·795	Arable.
111	3·662	Arable, &c.	163	·463	Arable.
112	7·361	Arable, &c.	164	6·998	Wood.
113	1·468	Arable, &c.	165	7·227	Arable.
114	·771	Arable, &c.	166	1·448	Arable.
115	6·740	Pasture, &c.	167	·202	Pond.
116	4·469	Pasture, &c.	168	1·618	Arable and pasture.
117	2·483	Pasture.	169	4·312	Arable.
118	10·070	Pasture, &c.	170	1·389	Road.
119	9·282	Arable, &c.	171	·338	Wood, &c.
120	8·208	Arable.	172	3·654	Arable.
121	2·583	Arable, &c.	173	5·482	Arable, &c.
122	4·181	Arable, &c.	174	2·432	Arable.
123	3·991	Arable.	175	3·212	Arable, &c.
124	5·601	Arable, &c.	176	10·985	Arable, &c.
125	2·359	Arable, &c.	176a	1·463	Arable.
126	1·342	Arable.	177	9·955	Arable, &c.
127	2·444	Arable, &c.	178	8·947	Arable, &c.
128	4·328	Arable, &c.	179	3·070	Arable, &c.
129	·273	Pasture.	180	2·451	Arable.
130	5·063	Pasture, &c.	181	11·894	Arable, &c.
131	4·801	Arable, &c.	182	1·606	Houses, garden, &c.
132	·783	Pasture.	183	10·776	Arable, &c.
133	2·303	Arable.	184	·987	Houses, garden, &c.
134	2·108	Arable, &c.	185	3·086	Arable.
135	2·708	Arable.	186	·339	Arable.
136	2·242	Arable.	187	2·037	Arable.
137	·944	Roads.	188	1·282	Houses, gardens, &c.
138	3·361	Pasture, &c.	189	7·961	Arable, &c.
139	9·826	Pasture, &c.	190	1·381	Arable, &c.
140	·642	Wood and ponds.	191	1·016	Arable, &c.
141	5·394	Arable, &c.	192	·049	Houses, &c.
142	3·431	Arable, &c.	193	1·180	Houses, ornamental ground, &c.
143	1·927	Arable.			
144	2·296	Arable, &c.	194	5·466	Arable, &c.
145	1·713	Pasture, &c.	195	2·909	Arable, &c.
146	3·251	Arable, &c.	196	1·779	Arable.
147	1·707	Arable, &c.	197	6·586	Arable, &c.
148	1·747	Arable.	198	3·453	Arable, &c.
149	1·245	Arable.	199	4·745	Arable, &c.
150	1·377	Arable, &c.	200	3·871	Arable, &c.
151	3·181	Arable, &c.	201	3·756	Arable.
152	2·176	Arable, &c.	202	·385	Wood, &c.
153	3·145	Arable.	203	4·860	Arable.
154	9·302	Arable, &c.	204	4·592	Arable, &c.

No. on Plan.	Area in Acres.	Remarks.	No. on Plan.	Area in Acres.	Remarks.
205	·964	Arable, &c.	256	1·747	Arable, &c.
206	·599	Arable.	257	6·166	Arable, &c.
207	·105	Pond.	258	·495	Houses, gardens, &c. (part of).
208	·418	Arable.			
209	1·322	Arable.	259	·457	Arable.
210	1·385	Arable, &c.	260	·396	Arable.
211	1·479	Arable.	261	2·244	Arable, &c.
212	·190	House, garden, &c.	262	2·288	Arable, &c.
213	·927	Arable.	263	·309	Arable.
214	1·589	Arable.	264	·521	Arable.
215	1·040	Arable.	265	·599	Arable.
216	·510	Arable.	266	·833	Arable.
217	·724	Houses, gardens, &c.	267	2·124	Arable.
218	·505	Road.	268	1·851	Arable.
219	1·839	Arable.	269	1·777	Arable.
220	·169	Pond.	270	6·103	Arable, &c.
221	·655	Arable, &c.	271	·843	Arable, &c.
222	3·139	Arable.	272	·832	Arable.
223	3·939	Arable, &c.	273	4·767	Arable.
224	1·583	Road.	274	·207	Arable.
225	3·695	Arable, &c.	275	1·573	Arable, &c.
226	1·843	Road.	276	·614	Arable.
227	2·100	Arable, &c.	277	·923	Arable.
228	2·157	Arable, &c.	278	2·805	Arable.
229	2·859	Arable, &c.	279	4·734	Arable, &c.
230	·429	Pasture, &c.	280	1·348	Arable, &c.
231	1·568	Arable, &c.	281	5·273	Arable, &c.
232	3·708	Arable, pasture, &c.	282	5·966	Arable.
233	1·128	Arable.	283	·899	Arable, &c.
234	1·313	Arable, &c.	284	1·963	Arable.
235	·454	Arable.	285	1·808	Arable, &c.
236	2·020	Arable.	286	1·537	Arable.
237	1·081	Arable, &c.	287	·455	Arable.
238	5·145	Arable, &c.	288	·671	Arable.
239	·120	Pond.	289	1·612	Arable, &c.
240	6·504	Arable, &c.	290	4·837	Arable, &c.
241	5·041	Arable, &c.	291	3·799	Arable, rough pasture, &c.
242	1·508	Arable.			
243	·468	Arable.	292	7·483	Arable, &c.
244	1·356	Arable.	293	1·374	Arable, &c.
245	3·349	Arable, &c.	294	1·335	Arable.
246	2·344	Arable.	295	·961	Arable, &c.
247	·349	Arable.	296	3·754	Arable.
248	·994	Arable.	297	4·493	Arable.
249	·561	Arable.	298	1·318	Arable.
250	·730	Church and graveyard.	299	2·557	Arable, &c.
			300	10·015	Arable.
251	·601	Arable.	301	·722	Road.
252	1·624	Arable.	302	4·746	Arable, &c.
253	·603	Arable.	303	1·555	Arable, &c.
254	1·545	Arable.	304	1·920	Houses, gardens, &c.
255	7·035	Arable, &c.	305	1·195	Houses, gardens, &c.

No. on Plan.	Area in Acres.	Remarks.
306	·401	Arable.
307	1·345	Arable.
308	·825	Arable.
309	1·481	Arable, &c.
310	·602	Houses, garden, &c.
311	·318	Road.
312	·692	Arable.
313	·298	Wood, &c.
314	2·244	Arable, &c.
315	·353	House, garden, &c.
316	·166	Arable.
317	2·158	Arable, &c.
318	·459	Road.
319	1·167	Arable, &c.
320	5·681	Arable, &c.
321	7·433	Arable, &c.
322	·613	Arable, &c.
323	7·378	Arable, &c.
324	·111	Road.
325	·727	Arable.
326	1·024	Arable.
327	2·234	Road.
328	1·660	Arable.
329	·594	Pasture.
330	·443	Arable.
331	·725	Houses, garden, &c.
332	1·444	Arable, &c.
333	1·901	Arable, &c.
334	11·683	Arable, &c.
335	6·674	Arable, &c.
336	4·195	Arable.
337	7·708	Arable.
338	7·271	Arable, &c.
339	4·739	Arable, &c.
340	5·481	Arable, &c.
341	1·056	Arable, &c.
342	1·774	Arable, &c.
343	2·094	Arable, &c.
344	1·295	Houses, orchards, &c.
345	·360	Arable.
346	·178	Pond.
347	9·353	Arable, &c.
348	4·785	Arable, &c.
349	2·726	Arable, &c.
350	9·320	Arable, &c.
351	8·308	Arable, &c.
352	6·433	Arable, &c.
353	2·326	Arable, &c.
354	1·778	Houses, garden, &c.
355	·753	Arable.
356	1·032	Pasture, &c.
357	1·458	Arable, &c.
358	·715	Arable, &c.
359	·668	Houses, gardens, &c.
360	1·588	Arable.
361	2·913	Pasture, arable, &c.
362	1·491	Arable, &c.
363	·718	Arable, &c.
364	1·003	Arable.
365	2·752	Arable.
366	2·914	Arable.
367	·735	Arable.
368	·447	Arable.
369	·391	Arable.
370	·798	Arable, &c.
371	·307	Houses, garden, &c.
372	·249	Houses, garden, &c.
373	·707	Arable, &c.
374	4·610	Arable, &c.
375	·227	Pond.
376	12·362	Arable, &c.
377	11·324	Arable, &c.
378	1·206	Arable, &c.
379	1·773	Arable and pasture.
380	1·430	Arable.
381	1·701	Arable.
382	1·521	Arable, &c.
383	8·668	Arable.
384	9·763	Arable, &c.
385	8·125	Arable.
386	·143	Pond.
387	5·335	Arable, &c.
388	7·258	Arable, &c.
389	2·403	Arable.
390	2·481	Arable.
391	4·765	Arable, &c.
392	1·443	Arable, &c.
	1205·473	Area of the numbered part of the Township.
	35·574	Village of Kelsall (part of), unnumbered.
	1241·047	Total area of the Township.

RECAPITULATION.

1217·826	Land.
21·880	Roads.
1·341	Water.
1241·047	Total area of the Township of Kelsall.

TOWNSHIP OF TARVIN.

No. on Plan.	Area in Acres.	Remarks.
1	5·204	Arable, &c.
2	5·871	Arable.
3	3·192	Meadow, &c.
4	2·844	Arable, &c.
5	1·736	Arable.
6	·735	Arable.
7	7·980	Arable, &c.
8	1·703	Arable.
9	3·212	Arable.
10	6·104	Arable, &c.
11	4·708	Arable.
12	3·630	Arable.
13	·754	Arable, &c.
14	2·226	Arable, &c.
15	7·340	Arable, &c.
16	7·408	Meadow, &c.
17	12·270	Arable, &c.
18	·956	Road.
19	2·096	Arable, &c.
20	2·571	Arable.
21	5·694	Arable.
22	·460	Road.
23	2·185	Arable.
24	2·233	Arable.
25	4·933	Arable.
26	·436	Pond.
27	7·423	Arable, &c.
28	9·099	Arable, &c.
29	·203	Pond.
30	16·322	Arable, &c.
31	15·195	Arable, &c.
32	7·310	Meadow, &c.
33	·834	Houses, garden, &c.
34	1·000	Arable.
35	·932	Arable.
36	6·157	Arable.
37	7·436	Pasture, &c.
38	7·594	Meadow, &c.
39	5·699	Arable, &c.
40	4·283	Arable, &c.
41	4·538	Arable.
42	4·184	Arable.
43	1·264	Arable.
44	·316	House, garden, &c.
45	·389	Arable, &c.
46	·337	Pasture, &c.
47	3·912	Arable.
48	1·309	Arable.
49	4·483	Arable, &c.
50	·995	Meadow.
50a	·790	Road.
51	2·423	Arable.
52	2·016	Arable, &c.
53	8·436	Arable, &c.
54	3·971	Arable.
55	4·536	Arable, &c.
56	·546	Pasture.
57	·401	Pasture, &c.
58	·743	Pasture, &c.
59	5·855	Arable.
60	·512	Houses, garden, &c.
61	4·384	Arable, &c.
62	5·871	Arable, &c.
63	6·670	Arable, &c.
64	1·962	Meadow, &c.
65	3·561	Meadow, &c.
66	·530	River (part of).
67	5·012	Meadow, &c.
68	7·774	Arable, &c.
69	5·059	Arable, &c.
70	5·505	Arable.
71	·215	Pond.
72	·858	Arable.
73	1·802	Meadow, &c.
74	10·381	Arable, &c.
75	5·566	Arable, &c.
76	6·220	Arable.
77	12·371	Arable, &c.
78	7·696	Arable.
79	·174	Pond.
80	6·689	Arable, &c.
81	7·779	Arable, &c.
82	8·352	Arable, &c.
83	11·715	Arable, &c.
84	14·781	Meadow, &c.
85	1·643	Pond.
86	·126	Stream (part of).
87	6·047	Meadow, &c.

No. on Plan.	Area in Acres.	Remarks.	No. on Plan.	Area in Acres.	Remarks.
88	9·979	Arable, &c.	137	4·583	Pasture, &c.
89	8·015	Arable, &c.	138	·828	Arable.
90	1·173	Houses, gardens, &c.	139	1·275	Houses, garden, &c.
91	5·044	Arable.	140	2·064	Houses, gardens, &c.
91a	2·685	Arable.	141	1·174	Pasture.
92	4·633	Arable.	142	·178	Pond.
93	6·150	Arable.	143	6·629	Arable, &c.
94	7·147	Arable, &c.	144	·494	Houses, gardens, &c.
95	·642	Wood, &c.	145	3·598	Arable.
96	8·068	Pasture, &c.	146	4·235	Arable, &c.
97	5·735	Arable, &c.	147	1·157	Arable.
98	2·338	Houses, ornamental ground, &c.	148	3·892	Arable, &c.
			149	1·854	Arable.
99	10·135	Arable, &c.	150	·580	Houses, gardens, &c.
100	12·771	Arable, &c.	151	1·317	Arable.
101	4·710	Arable, &c.	152	1·593	Arable.
102	1·741	Arable.	153	2·027	Arable.
103	10·304	Arable.	154	·358	Arable.
104	1·078	Arable.	155	·914	Arable.
105	7·476	Arable, &c.	156	1·570	Arable.
106	1·312	Arable.	157	·430	House, gardens, &c.
107	2·161	Arable.	158	·428	Road.
108	2·733	Arable, &c.	159	1·435	Arable.
109	9·131	Arable, &c.	160	3·013	Arable.
110	5·256	Arable.	161	·961	Arable.
111	·195	Road.	162	1·120	Houses, gardens, &c.
112	4·769	Arable.	163	·163	Houses, gardens, &c.
113	10·532	Arable, &c.	164	·566	Arable.
114	1·321	Arable, &c.	165	4·745	Arable.
115	1·562	Arable, &c.	166	3·132	Arable, &c.
116	·801	Arable.	167	2·976	Arable.
117	2·612	Arable, &c.	168	1·338	Arable.
118	·653	Arable.	169	1·384	Arable.
119	1·057	Meadow.	170	8·408	Arable.
120	·988	Arable.	171	·266	Arable.
121	1·714	Arable.	172	·784	Arable.
122	1·358	Church and graveyard.	173	1·246	Arable.
			174	·266	Osiers, &c.
123	10·151	Meadow, &c.	175	2·861	Arable.
124	7·115	Arable, &c.	176	1·994	Arable, &c.
125	6·366	Arable, &c.	177	4·952	Arable.
126	8·080	Arable.	178	10·761	Arable, &c.
127	·809	Road.	179	2·555	Arable, &c.
128	·211	Pond.	180	·209	Pond.
129	·228	Pond.	181	·353	Pond.
130	12·163	Arable, &c.	181a	·378	House, garden, &c.
131	12·477	Arable, &c.	182	·258	Road.
132	1·654	Houses, garden, &c.	182a	·213	Pond.
133	5·212	Arable, &c.	183	1·446	Arable.
134	·097	Wood.	184	7·272	Arable.
135	5·300	Arable, &c.	185	1·299	Pasture.
136	6·612	Road.	186	5·947	Meadow, &c.

No. on Plan.	Area in Acres.	Remarks.	No. on Plan.	Area in Acres.	Remarks.
187	·828	River (part of).	239	·565	Arable, &c.
188	5·689	Meadow, &c.	240	1·721	Arable, &c.
189	11·488	Arable, &c.	241	3·006	Arable, &c.
190	3·104	Meadow, &c.	242	·458	Houses, garden, &c.
191	9·525	Arable, &c.	243	·697	Houses, gardens, &c.
192	5·168	Arable, &c.	244	1·894	Arable.
193	·223	Pond.	245	6·471	Meadow, &c.
194	1·844	Wood, &c.	246	2·215	Houses, gardens, &c.
195	·115	Pond.	247	28·820	Meadow, &c.
196	6·573	Arable.	248	4·908	Arable, &c.
197	6·014	Arable, &c.	249	3·473	Arable, &c.
198	6·826	Arable, &c.	250	13·515	Arable, &c.
199	5·293	Arable, &c.	251	·151	House, yard, &c.
200	3·017	Arable.	252	·647	Arable and brickfield.
201	2·146	Arable.	253	1·143	Arable and brickfield.
202	·672	Arable.	254	·216	Arable.
203	1·049	Arable.	255	·148	House, orchard, &c.
204	1·799	Arable.	256	·626	Arable, &c.
205	8·023	Arable, &c.	257	2·209	Arable, &c.
206	·957	Arable, &c.	258	2·644	Road.
207	1·864	Arable, &c.	259	1·205	Arable.
208	3·519	Arable, &c.	260	·543	Arable.
209	1·044	Arable, &c.	261	·766	Arable.
210	1·640	Arable.	262	1·185	Arable.
211	1·558	Arable.	263	·254	Houses, garden, &c.
212	·150	Road.	264	·976	Arable.
213	1·020	Arable.	265	1·732	Arable, &c.
214	·207	Houses, garden, &c.	266	1·056	Arable.
215	1·205	Road.	267	1·641	Arable.
216	·863	House, gardens, &c.	268	·208	Pond.
217	3·053	Arable.	269	3·241	Arable, &c.
218	7·102	Arable, &c.	270	3·189	Arable, &c.
219	8·751	Arable, &c.	271	3·464	Arable, &c.
220	·192	Pasture, &c.	272	13·706	Arable, &c.
221	·412	House, gardens, &c.	273	10·418	Arable, &c.
222	7·991	Arable, &c.	274	·381	Arable, &c.
223	2·807	Arable.	275	5·345	Arable, &c.
224	·540	Houses, garden, &c.	276	14·030	Arable, &c.
225	3·839	Arable.	277	6·768	Arable, &c.
226	9·445	Arable, &c.	278	6·802	Meadow, &c.
227	7·796	Arable.	279	5·460	Arable, &c.
228	7·960	Arable, &c.	280	12·067	Arable, &c.
229	·258	Arable.	281	·143	Wood.
230	·963	Arable, &c.	282	13·091	Arable, &c.
231	·113	Road.	283	22·848	Arable, &c.
232	4·602	Arable.	284	3·475	Arable, &c.
233	5·802	Arable.	285	·399	Ponds.
234	3·989	Arable.	286	8·709	Arable, &c.
235	·898	Arable.	287	·132	Pond.
236	2·182	Road.	288	·585	Arable.
237	·577	Arable.	289	·541	Arable.
238	·951	Arable.	290	1·236	Arable.

No. on Plan.	Area in Acres.	Remarks.	No. on Plan.	Area in Acres.	Remarks.
291	·806	Arable.	343	6·830	Arable, &c.
292	·932	Arable.	344	2·245	Arable, &c.
293	·661	Arable.	345	1·770	Arable, &c.
294	6·001	Arable, &c.	346	1·153	Arable, &c.
295	8·203	Arable, &c.	347	1·941	Arable, &c.
296	·189	Pond.	348	1·945	Arable.
297	4·469	Arable, &c.	349	5·454	Arable.
298	1·276	Road.	350	·793	Arable.
299	6·070	Arable, &c.	351	8·224	Arable, &c.
300	·282	Pond.	352	1·081	Arable.
301	1·898	Arable.	353	1·970	Arable, &c.
302	·842	Arable.	354	12·558	Arable, &c.
303	4·115	Arable, &c.	355	1·182	Wood, &c.
304	9·722	Arable, &c.	356	8·158	Arable, &c.
305	5·583	Arable, &c.	357	·414	Road.
306	1·449	Arable.	358	9·793	Arable, &c.
307	9·520	Arable, &c.	359	·291	Houses, orchard, &c.
308	14·740	Arable.	360	·458	Pasture, orchard, &c.
309	6·587	Arable, &c.	361	1·094	Arable.
310	2·496	Meadow, &c.	362	7·412	Arable, &c.
311	·994	Meadow, &c.	362a	·514	Road.
312	4·298	Arable.	363	3·149	Arable, &c.
313	1·152	Pasture.	364	3·862	Arable.
314	1·134	Meadow, &c.	365	1·965	Arable.
315	2·304	Arable.	366	·138	Pond.
316	·407	Pasture.	367	3·408	Arable, &c.
317	·625	Arable, &c.	368	·899	House, arable, &c.
318	7·996	Arable, &c.	369	2·834	Arable, &c.
319	·588	Pond.	370	2·568	Arable.
320	1·686	Arable.	371	2·759	Arable.
321	6·689	Arable, &c.	372	1·905	Road.
322	·480	Arable.	373	10·180	Arable, &c.
323	10·264	Arable, &c.	374	9·035	Arable.
324	·361	Arable.	375	6·792	Meadow, &c.
325	·699	Meadow.	376	7·941	Arable, &c.
326	4·596	Arable.	377	3·461	Meadow, &c.
327	·861	Arable.	378	3·368	Osiers, &c.
328	2·551	Arable.	379	6·018	Arable, &c.
329	8·533	Arable.	380	11·074	Arable, &c.
330	1·474	Arable.	381	9·685	Arable, &c.
331	2·166	Arable.	382	4·529	Arable, &c.
332	·849	Arable.	383	·897	Arable, &c.
333	1·632	Arable.	384	·439	Wood.
334	1·076	Arable.	385	·953	Arable, &c.
335	1·542	Arable.	386	1·089	Arable, &c.
336	2·394	Arable.	387	1·085	Arable.
337	1·168	Arable.	388	1·908	Arable, &c.
338	·659	Houses, garden, &c.	389	7·768	Arable, &c.
339	1·277	Arable.	390	1·783	Arable.
340	·827	Arable.	391	1·857	Arable.
341	1·651	Arable, &c.	392	1·234	Arable, &c.
342	·138	Pond.	393	4·059	Arable, &c.

No. on Plan.	Area in Acres.	Remarks.	No. on Plan.	Area in Acres.	Remarks.
394	·711	Arable, &c.	446	1·778	Arable, &c.
395	·786	Arable.	447	9·287	Arable, &c.
396	1·674	Arable, &c.	448	·221	Pond.
397	1·065	Arable.	449	12·739	Arable, &c.
398	·089	Road.	450	1·362	Road.
399	1·872	Arable.	451	7·626	Arable, &c.
400	1·844	Arable, &c.	452	8·097	Arable.
401	·327	Pasture, &c.	453	4·746	Arable, &c.
402	·109	Garden.	454	·347	Houses, garden, &c.
403	2·858	Arable.	455	·238	Arable, &c.
404	·368	Houses, garden, &c.	456	1·569	Arable, &c.
405	1·007	Arable.	457	1·329	Arable, &c.
406	·653	Arable.	458	4·029	Arable.
407	4·179	Arable, &c.	459	3·783	Arable, &c.
408	8·676	Arable.	460	4·169	Arable, &c.
409	1·447	Arable.	461	1·137	Arable, &c.
410	·309	Houses, garden, &c.	462	6·926	Road.
411	·198	House, orchard, &c.	463	·511	Houses, garden, &c.
412	7·543	Arable.	464	2·331	Arable, &c.
413	·837	Arable.	465	4·496	Arable.
414	7·429	Road.	466	3·613	Arable, &c.
415	2·934	Arable.	467	1·907	Arable.
416	2·698	Arable.	468	5·764	Arable, &c.
417	1·648	Arable, &c.	469	8·511	Arable, &c.
418	1·139	Arable.	470	5·394	Arable, &c.
419	9·751	Arable.	471	8·593	Arable, &c.
420	·576	Road.	472	5·810	Arable, &c.
421	4·658	Arable.	473	4·346	Arable.
422	1·152	Houses, garden, &c.	474	·311	Arable, &c.
423	12·216	Arable.	475	1·286	Houses, garden, &c.
424	1·531	Wood, &c.	476	·499	Arable, &c.
425	5·958	Arable, &c.	477	·286	Houses, gardens, &c.
426	1·834	Arable, &c.	478	5·823	Arable, &c.
427	3·946	Arable.	479	·659	Arable.
428	4·412	Arable.	480	·746	Arable.
429	2·002	Arable.	481	·408	Arable.
430	2·661	Arable.	482	·341	Houses, gardens, &c. (part of).
431	8·387	Arable.			
432	·237	Road.	483	1·577	Arable.
433	3·433	Arable, &c.	484	2·444	Arable.
434	3·472	Arable, &c.	485	1·080	Arable.
435	8·327	Arable, &c.	486	2·366	Arable.
436	1·000	Houses, garden, &c.	487	·561	Houses, gardens, &c.
437	3·732	Arable, &c.	488	·634	Arable.
438	4·299	Arable.	489	·568	Road.
439	5·477	Arable, &c.	490	1·686	Arable.
440	3·991	Arable,	491	·843	Arable.
441	2·901	Osiers, &c.	492	1·357	Houses, garden, &c.
442	4·889	Arable, &c.	493	1·872	Arable.
443	·164	Pond.	494	1·229	Arable.
444	3·854	Arable, &c.	495	·950	Arable, &c.
445	3·083	Arable, &c.	496	2·313	Arable, &c.

No. on Plan.	Area in Acres.	Remarks.	No. on Plan.	Area in Acres.	Remarks.
497	2·479	Arable.	548	·983	Arable.
498	·750	Arable.	549	1·795	Arable.
499	·243	Road.	550	·720	Arable.
500	·602	Arable.	551	·859	Arable.
501	·709	Arable.	552	·858	Arable.
502	1·975	Arable.	553	5·026	Arable.
503	·756	Arable.	554	4·885	Arable, &c.
504	3·003	Arable.	555	·120	Road.
505	2·063	Houses, gardens, &c.	556	·739	Arable.
506	·161	Pond.	557	·301	Arable.
507	9·699	Arable.	558	2·301	Houses, gardens, &c.
508	·219	Road.	559	·407	Arable.
509	1·264	Arable, &c.	560	·466	Houses, garden, &c.
510	·763	Houses, gardens, &c.	561	2·030	Road (part of).
511	2·108	Arable.	562	·822	Arable.
512	2·120	Arable, &c.	563	·666	Arable.
513	·632	Houses, gardens, &c. (part of).	564	2·513	Arable.
			565	·271	House, garden, &c.
514	10·813	Arable.	565a	·512	Arable.
515	·743	Arable.	566	·091	Arable, &c.
516	·278	Houses, gardens, &c.	567	·069	Garden.
517	·661	Arable.	568	·095	House, garden, &c.
518	·761	Arable.	569	1·276	Arable.
519	·795	Arable.	570	1·079	Arable.
520	·841	Arable.	571	1·096	Arable.
521	·899	Houses, gardens, &c.	572	6·887	Arable, &c.
522	·961	Arable, &c.	573	5·401	Arable.
523	·901	Arable, &c.	574	3·014	Arable.
524	·685	Houses, garden, &c.	575	·997	Arable.
525	5·026	Arable, &c.	576	3·629	Arable, &c.
526	·289	House, garden, &c.	577	·071	House, &c.
527	1·020	Road.	578	·713	Houses, orchard, &c.
528	2·927	Arable.	579	2·977	Arable.
529	·265	Arable.	580	·803	Road.
530	1·965	Arable.	581	·037	Pond (part of).
531	2·999	Arable, &c.	582	·019	Arable.
532	5·990	Arable, &c.	583	2·883	Arable, &c.
533	·176	Road.	584	·251	Arable.
534	12·987	Arable, &c.			
535	3·855	Arable.		1992·944	Area of the numbered part of the Township.
536	3·711	Arable.			
537	1·150	Arable.			
538	·621	Houses, garden, &c.		34·352	Village of Tarvin (part of), unnumbered.
539	6·253	Arable.			
540	8·808	Arable, &c.			
541	1·331	Arable.		16·421	Village of Oscroft (part of), unnumbered.
542	1·138	Arable.			
543	10·770	Arable, &c.			
544	7·692	Arable, &c.			
545	10·425	Arable.		2043·717	Total area of the Township.
546	1·289	Arable.			
547	1·717	Arable.			

RECAPITULATION.

1992·466	Land.
42·709	Roads.
8·542	Water.
2043·717	Total area of the Township of Tarvin.

TOWNSHIP OF HOCKENHULL.

No. on Plan.	Area in Acres.	Remarks.
1	·479	House, gardens, &c.
2	12·309	Pasture, &c.
3	7·701	Meadow, &c.
4	13·360	Arable.
5	1·741	Wood.
6	·226	Pond.
7	8·146	Arable.
8	8·535	Arable.
9	·295	Road.
10	14·383	Pasture, &c.
11	3·258	Houses, garden, &c.
12	8·534	Arable, &c.
13	1·107	Road.
14	16·012	Meadow, &c.
15	·731	River (part of).
16	5·456	Arable, &c.
17	2·710	Arable, &c.
18	·828	Road.
19	19·179	Arable, &c.
20	28·633	Arable, &c.
21	25·997	Arable, &c.
22	8·121	Arable.
22a	·108	Rough pasture, &c.
23	9·689	Arable, &c.
24	·170	Wood, &c.
25	1·323	Arable.
26	17·556	Arable, &c.
27	3·214	Road.
28	·113	Pond.
29	18·809	Arable, &c.
30	6·917	Arable.
31	6·405	Meadow, &c.
32	13·805	Meadow, &c.
33	9·029	Arable.
34	3·416	Arable.
35	6·136	Arable, &c.
36	6·230	Arable, &c.
37	15·994	Arable, &c.
38	4·112	Arable, &c.
39	4·930	Arable, &c.
40	1·204	Houses, garden, &c.
41	·706	Arable.
42	8·642	Arable, &c.
43	17·362	Arable, &c.
44	·073	Road.
45	·462	Meadow.
	344·146	

RECAPITULATION.

337·559	Land.
5·517	Roads.
1·070	Water.
344·146	Total area of the Township of Hockenhull.

TOWNSHIP OF DUDDON.

No. on Plan.	Area in Acres.	Remarks.
1	6·449	Arable, &c.
2	5·952	Meadow, &c.
3	3·046	Meadow, &c.
4	6·601	Arable, &c.
5	3·540	Arable, &c.
6	·647	Arable, &c.
7	8·908	Arable, &c.
8	·170	Pond.
9	7·122	Meadow, &c.
10	9·764	Arable.
11	3·958	Arable, &c.
12	1·889	Arable.
13	·765	Pasture.
14	5·397	Arable.
15	3·686	Arable, &c.
16	6·678	Arable, &c.
17	7·862	Arable, &c.

No. on Plan.	Area in Acres.	Remarks.	No. on Plan.	Area in Acres.	Remarks.
18	13·175	Arable, &c.	68a	1·957	Road.
19	8·088	Arable, &c.	69	5·503	Arable.
20	9·445	Arable, &c.	70	·617	Road.
21	3·407	Arable.	71	5·631	Arable.
22	6·826	Arable.	72	11·808	Arable, &c.
23	11·258	Arable.	73	2·373	Arable.
24	8·441	Arable, &c.	74	·622	Arable.
24a	2·114	Arable, &c.	75	1·568	Arable.
25	·315	Arable, &c.	76	4·012	Arable.
26	1·634	Houses, orchards, &c.	77	1·073	Arable, &c.
27	·786	Pond.	78	3·431	Arable, &c.
28	·231	Arable.	79	8·277	Arable, &c.
29	3·572	Meadow, &c.	80	2·580	Arable, &c.
30	1·266	Meadow, &c.	81	6·785	Arable, &c.
31	5·069	Arable, &c.	82	2·402	Arable.
32	2·761	Arable, &c.	83	2·156	Arable.
33	7·530	Arable, &c.	84	3·130	Arable.
34	3·295	Arable, &c.	85	4·921	Arable.
35	·962	Arable, &c.	86	·136	Pond.
36	1·772	Houses, orchard, &c.	87	6·157	Arable.
37	16·091	Arable, &c.	88	·544	Wood.
38	7·221	Arable, &c.	89	·169	Pond.
39	7·955	Arable.	90	·426	Wood.
40	11·680	Arable.	91	7·580	Arable, &c.
41	7·360	Arable, &c.	92	·119	Pond.
42	2·176	Arable, &c.	93	2·804	Arable, &c.
43	3·925	Arable, &c.	94	9·082	Arable, &c.
44	2·670	Road.	95	3·242	Arable, &c.
45	5·028	Arable.	96	6·891	Wood, &c.
46	4·302	Arable, &c.	97	·981	Arable.
47	2·257	Arable, &c.	98	1·679	Arable.
48	2·316	Meadow, &c.	99	3·645	Arable.
49	8·404	Arable, &c.	100	·152	Pond.
50	1·936	Meadow, &c.	101	·481	Arable.
51	·899	Osiers, &c.	102	1·249	Arable.
52	·535	Wood, &c.	103	1·104	Arable.
53	1·360	Arable, &c.	104	·873	Arable.
54	·206	House, gardens, &c.	105	1·059	Arable, wood, &c.
55	·066	Pond (part of).	106	·783	Arable.
56	·149	Orchard, &c.	107	·552	Arable.
57	·259	Road (part of).	108	2·309	Arable.
58	1·067	Arable.	109	2·027	Arable.
59	·739	Arable, &c.	110	·549	Arable.
60	·451	Houses, gardens, &c.	111	1·286	Arable.
61	·744	Arable.	112	1·429	Arable, &c.
62	·449	Road.	113	2·178	Arable, &c.
63	·782	Arable.	114	1·388	Arable, &c.
64	1·215	Arable.	115	·991	Arable.
65	1·351	Wood.	116	·593	Arable.
66	1·210	Arable.	117	1·101	Arable.
67	1·171	Arable, &c.	118	2·642	Arable.
68	7·016	Arable, &c.	119	1·067	Arable, &c.

No. on Plan.	Area in Acres.	Remarks.	No. on Plan.	Area in Acres.	Remarks.
120	·573	Arable.	172	8·029	Arable, &c.
121	1·225	Arable.	173	1·388	Wood, &c.
122	3·453	Arable, &c.	174	1·312	Arable.
123	1·197	Arable.	175	·583	Arable, &c.
124	6·857	Arable, &c.	176	1·311	Arable, &c.
125	·623	Wood, &c.	177	·905	Arable, &c.
126	1·746	Arable, &c.	178	·109	Houses, garden, &c.
127	2·710	Arable, &c.	179	·729	Arable, &c.
128	5·566	Arable.	180	·737	Arable.
129	7·761	Arable, &c.	181	·456	Arable.
130	1·039	Road.	182	·775	Arable.
131	2·777	Arable.	183	·134	House, gardens, &c.
132	3·572	Arable, &c.	184	·405	Houses, orchard, &c.
133	1·746	Arable, &c.	185	·806	Arable.
134	1·635	Arable.	186	2·626	Arable.
135	3·977	Arable, &c.	187	·584	Houses, orchard, &c.
136	1·447	Arable.	188	1·919	Arable.
137	2·674	Arable.	189	2·535	Arable.
138	1·614	Arable.	190	1·894	Arable, &c.
139	1·960	Arable, &c.	191	1·645	Arable.
140	·247	Church, &c.	192	·771	Arable.
141	1·763	Arable.	193	1·416	Arable.
142	4·373	Arable.	194	1·913	Arable, &c.
143	6·824	Arable, &c.	195	·596	Arable.
144	4·355	Arable.	196	1·761	Arable.
145	2·215	Arable, &c.	197	1·227	Arable.
146	2·579	Arable, &c.	198	1·019	Road.
147	3·787	Arable, &c.	199	1·323	Arable.
148	·946	Arable.	200	6·323	Arable.
149	3·112	Arable.	201	·123	Wood.
150	8·821	Arable, &c.	202	3·666	Arable, &c.
151	1·077	Arable.	203	2·081	Arable.
152	1·222	Arable.	204	1·091	Arable, &c.
153	2·737	Arable, &c.	205	·437	Arable.
154	·277	Road.	206	2·104	Road.
155	1·180	Arable.	207	·552	Arable.
156	1·344	Houses, orchards, &c.	208	1·125	Arable.
157	·709	Arable.	209	·329	Arable.
158	·914	Arable.	210	·080	Pasture.
159	1·642	Road.	211	·179	House, pasture, &c.
160	·384	Arable.	212	1·573	Arable, &c.
161	·766	Arable.	213	·316	Arable, &c.
162	·556	Arable.	214	2·569	Pasture, &c.
163	1·167	Arable.	215	6·065	Arable.
164	·244	Arable.	216	·838	Arable, &c.
165	1·220	Arable.	217	3·339	Arable, &c.
166	2·154	Houses, gardens, &c.	218	14·055	Arable, &c.
167	·456	Arable.	219	10·308	Arable, &c.
168	2·270	Arable.	220	·243	Orchard.
169	4·195	Arable, &c.	221	11·354	Arable, &c.
170	2·794	Arable, &c.			
171	1·974	Arable.		643·599	Area of the numbered part of the Township

Area in Acres.	Remarks.
643·599	Area numbered.
18·461	Village of Duddon (part of), unnumbered.
662·060	Total area of the Township.

RECAPITULATION.

Area in Acres.	Remarks.
648·429	Land
12·033	Roads.
1·598	Water.
662·060	Total area of the Township of Duddon.

TOWNSHIP OF BRUEN STAPLEFORD.

No. on Plan.	Area in Acres.	Remarks.
1	10·527	Arable, &c.
2	·128	Pond.
3	13·495	Arable, &c.
4	·118	Pond.
5	1·170	Wood.
6	6·893	Arable, &c.
7	·740	Houses, gardens, &c.
8	·351	Arable.
9	·402	Arable.
10	·716	Arable.
11	·538	Arable, &c.
12	17·416	Arable, &c.
13	2·248	Meadow, &c.
14	·413	Houses, garden, &c.
15	·308	Houses, yards, &c.
16	·171	Road.
17	12·971	Arable, &c.
18	4·185	Arable, &c.
19	16·120	Arable, &c.
20	9·397	Arable.
21	1·526	Houses, garden, &c.
22	·565	Arable.
23	1·886	Arable.
24	·333	Arable.
25	·171	Road.
26	·357	Arable.
27	·665	Arable.
28	1·008	Road.
29	·320	Arable.
30	1·121	Arable, &c.
31	1·639	Houses, gardens, &c.
32	·597	Arable.
33	·590	Arable.
34	1·355	Arable.
35	·754	Arable.
36	17·307	Arable, &c.
37	·782	Meadow, &c.
38	1·250	Meadow, &c.
39	1·000	Arable, &c.
40	2·347	Arable, &c.
41	1·128	River (part of).
42	8·361	Meadow, &c.
43	·629	Arable, &c.
44	·422	Houses, gardens, &c.
45	2·776	Arable.
46	8·475	Meadow, &c.
47	7·720	Arable.
48	3·613	Arable.
49	·797	Road.
50	·524	House, orchard, &c.
51	2·506	Arable.
52	·265	Pond.
53	2·273	Arable.
54	·439	Arable.
55	6·703	Arable.
56	6·109	Meadow.
57	18·380	Arable.
58	3·640	Arable.
59	1·643	Arable, &c.
60	5·072	Houses, gardens, &c.
61	·341	Pond.
62	12·175	Arable, &c.
63	1·255	Pasture, &c.
64	·526	Wood, &c.
65	2·194	Arable, &c.
66	5·699	Meadow, &c.
67	2·424	Meadow, &c.
68	4·958	Meadow, &c.
69	10·198	Arable, &c.
70	5·710	Meadow, &c.
71	·666	Road.
72	6·745	Arable.
73	3·011	Arable, &c.
74	3·206	Arable, &c.
75	·161	Road (part of).
76	·847	Arable.
77	·128	Arable.
78	·545	Arable, &c.

No. on Plan.	Area in Acres.	Remarks.	No. on Plan.	Area in Acres.	Remarks.
79	·670	Arable, &c.	130	1·771	Arable.
80	1·129	Arable, &c.	131	1·182	Arable.
81	3·872	Arable, &c.	132	·510	Houses, garden, &c.
82	·283	House, gardens, &c.	133	·858	Road.
83	·384	Arable, &c.	134	2·074	Arable.
84	·419	Road.	135	·294	Road (part of).
85	·436	Arable.	136	1·284	Wood.
86	·807	Arable, &c.	137	·342	Houses, yard, &c.
87	·873	Arable, &c.	138	1·288	Arable, &c.
88	·471	House, garden, road, &c.	139	1·238	Arable, &c.
			140	1·334	Arable, &c.
89	·451	Arable.	141	13·722	Arable.
90	·910	Arable.	142	1·877	Pasture.
91	·707	Houses, gardens, &c.	143	8·686	Arable, &c.
92	1·018	Road.	144	2·163	Arable, &c.
93	·614	Arable.	145	1·401	Road.
94	1·147	Arable.	146	15·964	Arable, &c.
95	1·502	Arable.	147	7·699	Arable, &c.
96	3·270	Arable.	148	·134	Arable.
97	·595	Arable.	149	·122	Pond.
98	·145	Rough pasture, &c.	150	2·440	Houses, garden, &c.
99	8·441	Arable, &c.	151	·582	Houses, gardens, &c.
100	7·437	Arable, &c.	152	1·738	Arable.
101	2·588	Arable, &c.	153	·706	Arable.
102	2·225	Arable, &c.	154	·707	Arable.
103	1·422	Arable.	155	12·783	Arable, &c.
104	1·485	Arable.	156	11·269	Arable, &c.
105	·231	Wood, &c.	157	1·427	Arable, &c.
106	5·095	Arable.	158	1·725	Arable, &c.
107	·976	Arable.	159	2·247	Arable.
108	4·942	Road (part of).	160	6·495	Arable, &c.
109	1·734	Houses, gardens, &c.	161	4·639	Arable.
110	·527	Arable.	162	8·524	Arable.
111	·257	Arable, &c.	163	2·274	Wood, &c.
112	·158	Garden.	164	3·060	Arable, &c.
113	1·462	Arable, &c.	165	10·347	Arable, &c.
114	1·153	Arable.	166	·468	Arable.
115	1·160	Arable, &c.	167	3·382	Meadow, &c.
116	·851	Arable, &c.	168	·880	Meadow, &c.
117	1·158	Houses, gardens, &c.	169	12·659	Meadow, &c.
118	·905	Arable.	170	25·505	Arable, &c.
119	2·153	Arable.	171	15·544	Arable, &c.
120	·231	Orchard.	172	·598	Wood.
121	16·896	Arable, &c.	173	22·049	Arable, &c.
122	10·683	Arable.	174	10·621	Arable, &c.
123	6·844	Arable.	175	18·187	Meadow, &c.
124	1·204	Arable.	176	9·002	Arable.
125	3·810	Arable.	177	21·094	Arable, &c.
126	·439	Arable.	178	4·622	Pasture, &c.
127	·237	Road.	179	·755	Houses, garden, &c.
128	2·305	Arable.	180	7·394	Arable, &c.
129	·275	House, garden, &c.	181	12·404	Arable, &c.

No. on Plan.	Area in Acres.	Remarks.
182	·172	Pond.
183	7·935	Arable, &c.
184	·133	Pond.
185	·199	Pond.
186	7·084	Meadow, &c.
187	15·188	Arable, &c.
188	1·163	Arable, &c.
189	7·345	Arable, &c.
190	9·571	Arable, &c.
191	·115	Wood, &c.
192	10·270	Arable, &c.
193	·583	Wood.
194	9·226	Arable, &c.
195	·171	Wood.
	754·356	

RECAPITULATION.

739·607	Land.
12·143	Roads.
2·606	Water.
754·356	Total area of the Township of Bruen Stapleford.

TOWNSHIP OF BURTON.

No. on Plan.	Area in Acres.	Remarks.
1	1·863	Arable, &c.
2	2·612	Arable, &c.
3	·181	Road (part of).
4	·133	House, garden, &c.
5	1·783	Arable.
6	·539	Arable.
7	3·389	Arable.
8	4·191	Arable, &c.
9	·166	Pond.
10	6·859	Arable, &c.
11	8·393	Arable, &c.
12	9·731	Arable.
13	1·418	Road (part of).
14	8·219	Arable.
15	·475	Wood.
16	10·797	Arable.
17	1·078	Road.
18	10·094	Wood, &c.
19	1·457	Road (part of).
20	5·640	Arable, &c.
21	3·896	Arable, &c.
22	9·201	Arable.
23	13·883	Arable.
24	12·260	Arable.
25	1·310	Road.
26	6·017	Arable.
27	8·478	Arable.
28	1·055	Arable.
29	·930	Arable.
30	3·511	Arable.
31	6·846	Arable, &c.
32	3·097	Arable.
33	8·661	Arable.
34	3·083	Arable, &c.
35	8·708	Arable, &c.
36	2·048	Arable.
37	3·261	Arable.
38	4·258	Arable.
39	4·679	Arable.
40	2·559	Arable, &c.
41	6·929	Arable, &c.
42	1·073	Arable.
43	8·326	Arable, &c.
44	·431	Road.
45	4·637	Arable.
46	2·325	Arable, &c.
47	3·098	Arable.
48	4·060	Arable, &c.
49	6·551	Arable.
50	1·491	Pasture, &c.
51	·329	Brushwood, &c.
52	4·029	Pasture, &c.
53	12·608	Arable, &c.
54	·287	Brushwood, &c.
55	1·773	Arable, &c.
56	·969	Roads.
57	4·847	Arable.
58	1·403	Arable, &c.
59	1·614	Arable.
60	1·079	Arable.
61	1·335	Arable.
62	·105	Pond.
63	1·689	Arable.
64	3·838	Arable.
65	·438	Arable.
66	·128	Pond.
67	2·528	Arable, &c.
68	2·784	Arable, &c.

No. on Plan.	Area in Acres.	Remarks.
69	6·562	Arable, &c.
70	6·488	Arable.
71	3·097	Arable.
72	2·704	Arable.
73	·408	Osiers, &c.
74	1·560	Pasture, &c.
75	8·240	Arable, &c.
76	3·413	Arable, &c.
77	2·256	Arable.
78	7·825	Arable, &c.
79	2·058	Pasture.
80	1·854	Arable.
81	1·953	Road.
82	15·067	Arable.
83	·316	Wood.
	331·264	Area of the numbered part of the Township.
	14·117	Village of Burton (part of)—unnumbered.
	345·381	Total area of the Township.

RECAPITULATION.

336·185	Land.
8·797	Roads.
·399	Water.
345·381	Total area of the Township of Burton.

TOWNSHIP OF CLOTTON HOOFIELD.

No. on Plan.	Area in Acres.	Remarks.
1	1·232	Arable.
2	1·078	Arable.
3	·751	Arable.
4	2·311	Arable, &c.
5	3·285	Arable, &c.
6	·868	Arable.
7	4·123	Arable.
8	2·552	Arable.
9	6·592	Arable, &c.
10	·769	Arable, &c.
11	1·612	Arable.
12	3·745	Arable, &c.
13	3·267	Arable, &c.
14	2·234	Arable.
15	2·172	Arable.
16	2·252	Arable.
17	1·126	Arable.
18	1·421	Wood.
19	3·311	Arable, &c.
20	3·781	Arable, &c.
21	3·077	Arable, &c.
22	2·950	Road.
23	2·215	Arable, &c.
24	3·808	Arable, &c.
25	3·966	Arable.
26	3·498	Arable.
27	·623	Road.
28	2·973	Arable, &c.
29	·130	Wood.
30	6·370	Arable, &c.
31	1·056	Arable.
32	6·231	Arable, &c.
33	·137	Arable, &c.
34	·249	Arable.
35	·162	Pond.
36	·333	Arable, &c.
37	1·442	Houses, gardens, &c.
38	·309	Arable.
39	1·735	Arable.
40	·437	Arable.
41	·282	Houses, garden, &c.
42	·991	Arable.
43	·934	Arable.
44	·475	Arable, &c.
45	·712	Houses, gardens, &c.
46	·532	Arable.
47	·561	Arable.
48	·674	Arable.
49	·226	Arable.
50	·407	Arable.
51	1·138	Arable.
52	·467	Arable.
53	·768	Arable.
54	2·290	Arable.
55	·905	Houses, gardens, &c.
56	6·650	Arable, &c.
57	·496	House, gardens, &c.
58	1·535	Arable.
59	1·941	Arable, &c.
60	·686	Arable.

No. on Plan.	Area in Acres.	Remarks.	No. on Plan.	Area in Acres.	Remarks.
61	3·612	Arable, marsh, &c.	113	·470	House, garden, &c.
62	2·711	Arable.	114	·358	Arable.
63	4·432	Arable, &c.	115	1·296	Arable, &c.
64	4·327	Arable.	116	2·389	Arable.
65	·165	Pond.	117	·976	Arable.
66	8·199	Arable, &c.	118	2·682	Road.
67	5·459	Arable, &c.	119	·938	Arable.
68	3·687	Arable, &c.	120	1·603	Arable.
69	8·054	Arable, &c.	121	·333	Houses, gardens, &c.
70	16·063	Arable, &c.	122	·133	Pond.
71	·321	Pond.	123	·170	Pasture, &c.
72	11·351	Arable, &c.	124	·900	Arable.
73	2·226	Arable.	124a	1·158	Arable.
74	1·389	Road.	125	·515	Arable.
75	5·792	Arable, &c.	126	·694	Pasture.
76	4·295	Arable, &c.	127	1·681	Arable.
77	1·270	Arable.	128	·257	Road.
78	·715	Houses, gardens, &c.	129	·974	Arable.
79	·820	Arable.	130	1·498	Arable.
80	·482	Arable, &c.	131	2·704	Arable.
81	·424	Arable.	132	4·166	Arable, &c.
82	1·954	Arable.	133	6·897	Arable, &c.
83	·242	Arable, &c.	134	4·006	Arable.
84	3·266	Arable, &c.	135	7·851	Arable, &c.
85	1·658	Arable, &c.	136	3·153	Arable.
86	·105	House, garden, &c.	137	7·567	Arable, &c.
87	·269	Arable.	138	8·760	Arable, &c.
88	·693	Arable.	139	5·818	Arable, &c.
89	1·069	Arable.	140	6·357	Arable, &c.
90	1·714	Arable, &c.	141	1·082	Arable and orchard.
91	1·321	Arable.	142	1·678	Arable.
92	9·411	Arable.	143	·611	House, garden, &c.
93	5·083	Arable.	144	·559	Houses, garden, &c.
94	6·394	Arable.	145	1·637	Road.
95	7·007	Arable, &c.	146	1·192	Arable, &c.
96	·546	Arable.	147	1·018	Arable.
97	1·989	Arable, &c.	148	·678	Arable.
98	2·056	Arable, &c.	149	·287	Houses, gardens, &c.
99	4·482	Arable, &c.	150	1·036	Arable.
100	1·314	Arable.	151	3·371	Arable, &c.
101	·156	Pond.	152	1·060	Arable.
102	4·680	Arable, pasture, &c.	153	·267	Arable, &c.
103	2·497	Arable, &c.	154	3·347	Arable.
104	2·443	Arable, &c.	155	·915	Houses, gardens, &c.
105	·159	Pond.	156	2·135	Arable, &c.
106	5·650	Arable, &c.	157	3·804	Arable.
107	·916	Arable, &c.	158	5·514	Arable, &c.
108	6·114	Arable, &c.	159	5·683	Arable, &c.
109	10·739	Arable, &c.	160	2·096	Arable, &c.
110	4·290	Arable.	161	1·057	Meadow, &c.
111	·773	Arable.	162	·138	Arable, &c.
112	·512	Arable.	163	6·188	Arable, &c.

No. on Plan.	Area in Acres.	Remarks.	No. on Plan.	Area in Acres.	Remarks.
164	1·822	Arable, &c.	216	·657	Arable.
165	·812	Houses, orchards, &c.	217	·639	Arable, &c.
166	1·851	Arable.	218	1·153	Arable, &c.
167	4·181	Houses, gardens, &c.	219	·946	Arable.
168	1·102	Houses, gardens, &c.	220	·387	Houses, orchard, &c.
169	·470	Arable.	221	·572	Arable, &c.
170	·658	Arable.	222	·509	Arable, &c.
171	·145	Road.	223	·303	Houses, arable, &c.
172	·718	Arable.	224	·303	House, gardens, &c. (part of).
173	4·240	Arable.			
174	5·177	Arable.	225	·155	Wood.
175	9·852	Arable, &c.	226	3·939	Road.
176	9·979	Arable, &c.	227	10·465	Arable, &c.
177	10·803	Arable, &c.	228	7·802	Arable, &c.
178	5·189	Arable, &c.	229	12·793	Arable, &c.
179	7·475	Arable, &c.	230	3·454	Road.
180	·106	Pond.	231	·122	Pond.
181	·241	Pond.	232	1·838	Houses, orchard, &c.
182	·119	Pond.	233	2·809	Arable.
183	11·166	Arable, &c.	234	19·854	Arable, &c.
184	7·625	Arable, &c.	235	8·666	Arable, &c.
185	7·383	Arable, &c.	236	6·852	Arable, &c.
186	·181	Road.	237	6·081	Arable, &c.
187	3·912	Pasture, &c.	238	3·295	Arable, &c.
188	·239	Pond.	239	1·077	Arable, &c.
189	·142	Pasture.	240	1·994	Arable, &c.
190	22·931	Arable, &c.	241	·893	Arable, &c.
191	3·496	Arable.	242	7·188	Arable, &c.
192	17·501	Arable, &c.	243	4·321	Arable, &c.
193	4·912	Arable, &c.	244	1·852	Arable, &c.
194	15·515	Arable, &c.	245	·185	Pond.
195	2·463	Arable.	246	4·254	Arable, &c.
196	·149	Wood, &c.	247	3·292	Arable.
197	2·748	Arable, &c.	248	3·976	Arable.
198	5·071	Arable, &c.	249	1·801	Arable.
199	6·741	Arable, &c.	250	·338	Arable, &c.
200	2·680	Arable, &c.	251	2·672	Arable, &c.
201	1·339	Arable.	252	·883	Arable, &c.
202	1·176	Arable, &c.	253	1·314	Arable.
203	1·100	Arable.	254	·272	Pasture, &c.
204	·471	Arable.	255	·996	Meadow.
205	·149	Arable.	256	1·495	Arable.
206	·391	House, garden, &c.	257	·527	Meadow.
207	3·658	Arable.	258	9·166	Arable, &c.
208	3·096	Arable.	259	·217	Road.
209	1·947	Arable, &c.	260	5·432	Arable, &c.
210	·931	Houses, gardens, &c.	261	4·729	Arable.
211	6·476	Arable, &c.	262	1·030	Arable, &c.
212	·578	Arable.	263	8·399	Arable, &c.
213	·535	Houses, orchard, &c.	264	6·942	Arable, &c.
214	·596	House, orchard, &c.	265	·107	Pond.
215	2·344	Arable, &c.	266	4·497	Arable, &c.

No. on Plan.	Area in Acres.	Remarks.	No. on Plan.	Area in Acres.	Remarks.
267	2·449	Arable, &c.	318	1·946	Brickfield, arable, &c.
268	·139	Road.	319	4·717	Arable.
269	5·790	Arable, &c.	320	2·872	Arable.
270	6·535	Arable, &c.	321	7·501	Arable and brickfield.
271	7·128	Arable, &c.	322	·938	Arable.
272	5·949	Arable, &c.	323	·542	Houses, garden, &c.
273	8·982	Arable, &c.	324	3·721	Arable.
274	4·322	Arable.	325	·362	Pasture, &c.
275	4·023	Arable, &c.	326	·752	Arable.
276	4·497	Arable.	327	1·105	Houses, gardens, &c.
277	2·188	Arable.	328	·609	Arable.
278	3·260	Arable, &c.	329	2·182	Arable.
279	2·177	Arable.	330	3·877	Arable, &c.
280	·328	Road.	331	7·822	Arable.
281	4·275	Arable.	332	10·390	Arable, &c.
282	8·384	Arable, &c.	333	·139	Pond.
283	2·392	Arable.	334	7·343	Arable, &c.
284	3·272	Arable.	335	10·647	Arable, &c.
285	1·938	Arable.	336	·141	Pond.
286	3·398	Arable, &c.	337	4·748	Arable.
287	1·756	Arable, &c.	338	13·725	Arable, &c.
288	3·712	Arable, &c.	339	6·283	Arable, &c.
289	4·926	Arable, &c.	340	7·741	Arable, &c.
290	1·283	Arable.	341	4·871	Arable, &c.
291	1·210	Road.	342	·135	Pond.
292	3·843	Arable.	343	3·889	Arable.
293	1·664	Arable.	344	·687	Wood, ponds, &c.
294	·462	Pasture.	345	1·527	Arable, &c.
295	1·143	Arable.	346	·176	Pond.
296	2·444	Arable.	347	9·921	Arable, &c.
297	1·748	Arable.	348	3·915	Road.
298	2·032	Arable.	349	5·573	Arable, &c.
299	4·830	Arable.	350	6·082	Arable, &c.
300	·315	Pasture, &c.	351	4·853	Arable, &c.
301	·874	Arable, &c.	352	3·622	Arable, &c.
302	·690	Arable, &c.	353	·135	Pond.
303	1·746	Arable.	354	4·048	Arable, &c.
304	1·057	Arable.	355	4·685	Arable, &c.
305	2·085	Arable.	356	5·244	Arable, &c.
306	·181	Arable.	357	1·749	Arable.
307	·174	Arable.	358	·174	Pond.
308	·514	Arable.	359	·277	Pasture.
308a	·427	Road.	360	·375	Pasture, ponds, &c.
309	·449	Arable, &c.	361	7·131	Arable, &c.
310	3·666	Arable, &c.	362	4·433	Arable, &c.
311	·753	Arable, &c.	363	1·109	Arable.
312	2·179	Arable.	364	3·296	Arable.
313	·668	Arable, &c.	365	·209	Arable.
314	·836	Arable.	366	1·852	Arable.
315	2·046	Arable, &c.	367	4·248	Arable, &c.
316	·527	Arable.	368	9·344	Arable, &c.
317	2·085	Arable.	369	2·784	Arable, &c.

No. on Plan.	Area in Acres.	Remarks.
370	·133	Pond.
371	5·283	Arable, &c.
372	2·161	Arable, &c.
373	4·273	Arable, &c.
374	1·036	Arable.
375	2·832	Arable.
376	1·385	Arable.
377	·754	Houses, gardens, &c.
378	2·743	Road.
379	·632	Pasture, &c.
380	·192	Pond.
381	·146	Pasture and pond.
382	·052	Garden (part of).
383	·706	Arable.
384	·396	Arable, &c.
385	·421	Houses, gardens, &c.
386	·373	Pond.
387	·762	Arable.
388	·324	Arable.
389	15·391	Arable, &c.
390	15·988	Arable, &c.
391	4·421	Arable, &c.
392	4·386	Arable, &c.
393	4·493	Arable, &c.
394	3·027	Arable, &c.
395	4·742	Arable, &c.
396	7·951	Arable, &c.
397	3·034	Arable, &c.
398	4·725	Arable, &c.
399	5·425	Arable, &c.
400	6·705	Arable, &c.
401	4·485	Arable, &c.
402	4·268	Arable.
403	·216	Pond.
404	1·741	Arable.
405	5·049	Arable, &c.
406	5·291	Arable, &c.
407	15·990	Arable, &c.
408	1·639	Road.
409	26·587	Arable, &c.
410	10·497	Arable, &c.
411	·220	Wood.
412	5·490	Arable, &c.
413	·655	Wood, &c.
414	4·549	Arable, &c.
415	·084	Pasture.
416	1·406	Arable, pasture, &c.
417	1·053	Houses, gardens, &c.
418	1·138	Arable.
419	1·145	Arable.
420	3·660	Arable.
421	9·087	Arable.
422	5·827	Arable.
423	15·537	Arable, &c.
424	4·215	Arable.
425	1·645	Pasture.
426	14·413	Arable, &c.
427	11·198	Arable, &c.
428	29·159	Arable, &c.
429	13·340	Arable, &c.
430	21·459	Wood, &c.
431	21·653	Arable, &c.
432	19·793	Arable, &c.
433	·185	Pond.
434	12·333	Arable, &c.
435	33·109	Arable, &c.
	1531·037	Area of the numbered part of the Township.
	3·108	Village of Duddon (part of), unnumbered.
	18·102	Village of Clotton (part of), unnumbered.
	1552·247	Total area of the Township.

RECAPITULATION.

1520·158	Land.
27·875	Roads.
4·214	Water.
1552·247	Total area of the Township of Clotton Hoofield.

RECAPITULATION.

9263·509	Land.
171·846	Roads.
33·647	Railways.
27·610	Water.
9496·612	Area of the part of the Parish in the Hundred of Eddisbury.

No. on Plan.	Area in Acres.	Remarks.
		TOWNSHIP OF FOULK STAPLEFORD.
1	5·956	Meadow, &c.
2	1·405	Meadow, &c.
3	·586	Pasture, &c.
4	·578	Meadow, &c.
5	8·618	Meadow, &c.
6	4·274	Meadow, &c.
7	1·073	River (part of).
8	10·244	Meadow, &c.
9	10·365	Arable, &c.
10	8·792	Arable.
11	1·203	Pasture, &c.
12	·855	Houses, garden, &c.
13	1·553	Arable, pasture, &c.
14	1·579	Meadow, &c.
15	4·843	Arable, &c.
16	·229	Wood, &c.
17	5·039	Meadow, &c.
18	8·527	Arable.
19	·239	Arable.
20	·484	Houses, garden, &c.
21	·543	Houses, orchard, &c.
22	3·653	Meadow, &c.
23	1·100	Arable, &c.
24	2·731	Road.
25	1·272	Arable, &c.
26	1·400	Arable.
27	1·781	Arable.
28	1·075	Road.
29	3·250	Arable.
30	3·145	Arable, &c.
31	·646	Houses, garden, &c.
32	5·034	Arable, &c.
33	·075	Garden.
34	·961	Arable, &c.
35	·420	Houses, orchard, &c.
36	·590	Arable.
37	·439	Arable.
38	·155	Houses, orchard, &c.
39	·470	Arable.
40	·618	House, orchard, &c.
41	·462	Arable.
42	2·581	Arable.
43	2·172	Arable.
44	14·715	Arable, &c.
45	1·575	Arable, &c.
46	4·405	Meadow.
47	1·644	Arable.
48	1·910	Meadow, &c.
49	9·720	Meadow, &c.
50	2·207	Arable, &c.
51	·607	Arable, &c.
52	5·089	Arable, &c.
53	·623	Houses, garden, &c.
54	·097	Houses, garden, &c.
55	1·884	Arable, &c.
56	·566	Arable.
57	·876	Road.
58	6·181	Arable, &c.
59	·912	Arable.
60	6·558	Arable, &c.
61	5·363	Arable.
62	·291	Pasture, &c.
63	10·884	Arable, &c.
64	4·731	Meadow, &c.
65	3·251	Arable.
66	1·597	Arable.
67	·752	Houses, arable, &c.
68	1·541	Arable.
69	·908	Arable.
70	6·674	Arable, &c.
71	·916	Arable.
72	19·658	Arable, &c.
73	·424	Wood.
74	10·799	Arable, &c.
75	·659	Wood, &c.
76	16·999	Meadow, &c.
77	·183	Pasture.
78	2·728	Arable.
79	3·188	Arable, &c.
80	·115	Pond.
81	7·126	Arable, &c.
82	2·474	Houses, gardens, &c.
83	1·751	Arable.
84	5·524	Arable, &c.
85	·193	Wood.
86	12·993	Arable, &c.
87	7·688	Arable, &c.
88	·441	Wood.
89	11·981	Arable, &c.
90	·748	Wood.
91	·576	Wood.
92	17·076	Arable, &c.
93	2·350	Meadow, &c.
94	1·188	Arable, &c.
95	1·146	Arable, &c.
96	7·445	Meadow, &c.
97	3·889	River.
98	2·559	Meadow, &c.
99	·796	Meadow, &c.
100	5·297	Meadow, &c.
101	3·317	Meadow, &c.

No. on Plan.	Area in Acres.	Remarks.	No. on Plan.	Area in Acres.	Remarks.
102	6·126	Arable, &c.	154	14·419	Arable, &c.
103	4·730	Arable, &c.	155	·219	Pond.
104	3·598	Arable, &c.	156	15·929	Arable, &c.
105	7·012	Arable, &c.	157	3·946	Pasture, &c.
106	·128	Pond.	158	8·421	Pasture, &c.
107	3·571	Arable.	159	2·096	Arable, &c.
108	7·632	Arable, &c.	160	1·436	Houses, garden, &c.
109	5·094	Road.	161	11·048	Arable, &c.
110	4·141	Arable.	162	6·632	Arable, &c.
111	·386	Wood, &c.	163	4·397	Arable, &c.
112	5·515	Arable, &c.	164	4·309	Arable.
113	14·738	Arable, &c.	165	6·904	Arable, &c.
114	5·218	Arable, &c.	166	8·604	Arable, &c.
115	10·749	Arable, &c.	167	5·545	Arable, &c.
116	5·061	Arable, &c.	168	1·420	Wood, &c.
117	8·516	Arable, &c.	169	7·205	Wood, &c.
118	·128	Arable.	170	2·604	Pasture, &c.
119	5·970	Arable, &c.	171	7·210	Arable, &c.
120	8·421	Arable, &c.	172	·119	Pond.
121	8·679	Arable, &c.	173	9·194	Arable, &c.
122	13·326	Meadow, &c.	174	23·601	Arable, &c.
123	9·449	Meadow, &c.	175	4·849	Arable, &c.
124	8·545	Meadow, &c.	176	10·369	Arable, &c.
125	5·083	Arable, &c.	177	2·789	Arable, &c.
126	4·865	Arable, &c.	178	5·727	Arable, &c.
127	3·031	Arable, &c.	179	1·477	Arable, &c.
128	4·672	Arable, &c.	180	3·436	Arable, &c.
129	9·519	Arable, &c.	181	5·799	Arable, &c.
130	4·399	Arable, &c.	182	3·771	Arable, &c.
131	3·469	Arable, &c.	183	4·268	Arable.
132	5·692	Arable, &c.	184	3·914	Arable, &c.
133	3·521	Arable, &c.	185	12·435	Arable, &c.
134	3·462	Arable, &c.	186	·286	Arable.
135	·290	Pasture, &c.	187	1·887	Houses, garden, &c.
136	2·446	Arable.	188	·128	Pond.
137	2·388	Arable.	189	2·511	Arable, &c.
138	3·792	Arable.	190	·144	Pond.
139	11·750	Arable, &c.	191	6·623	Arable.
140	5·730	Arable, &c.	192	10·907	Arable, &c.
141	12·732	Arable, &c.	193	8·886	Arable, &c.
142	·107	Pond.	194	6·128	Arable, &c.
143	3·733	Arable.	195	11·749	Arable, &c.
144	·187	Meadow, &c.	196	·300	Wood.
145	·954	Meadow, &c.	197	15·493	Arable, &c.
146	2·170	Arable.	198	10·639	Meadow, &c.
147	3·358	Arable.	199	8·672	Arable, &c.
148	2·849	Arable.	200	·240	Pond.
149	8·050	Arable, &c.	201	6·700	Arable, &c.
150	5·221	Arable.	202	1·467	Arable, &c.
151	14·129	Arable, &c.	203	1·428	Houses, garden, &c.
152	·321	Pond.	204	1·464	Arable.
153	14·124	Arable.	205	8·472	Arable, &c.

No. on Plan.	Area in Acres.	Remarks.	No. on Plan.	Area in Acres.	Remarks.
206	3·997	Arable.	258	·944	Road.
207	7·152	Arable, &c.	259	1·015	Pasture.
208	7·950	Arable, &c.	260	·957	Houses, orchard, &c.
209	4·032	Road.	261	·673	Pasture, &c.
210	7·565	Arable, &c.	262	1·208	Arable, &c.
211	12·853	Arable, &c.	263	6·809	Arable, &c.
212	13·188	Arable, &c.	264	1·231	Pasture, &c.
213	8·419	Pasture.	265	·162	Houses, yards, &c.
214	6·849	Pasture.	266	4·060	Arable, &c.
215	5·073	Arable.	267	·372	Church and grave-yard.
216	6·318	Arable.			
217	5·595	Arable, &c.	268	·651	Houses, gardens, &c.
218	13·920	Arable, &c.	269	·400	Arable.
219	6·566	Arable, &c.	270	2·345	Arable.
220	6·860	Arable.	271	2·230	Arable, &c.
221	7·017	Arable, &c.	272	1·027	Arable.
222	2·698	Arable.	273	·700	Arable.
223	6·673	Arable, &c.	274	2·612	Arable, &c.
224	2·728	Arable, &c.	275	3·068	Arable.
225	3·722	Arable, &c.	276	·466	Road.
226	5·085	Arable, &c.	277	1·162	Arable.
227	·127	Pond.	278	·853	Arable.
228	4·713	Arable.	279	1·194	Arable.
229	6·863	Arable, &c.	280	1·686	Houses, pasture, &c.
230	5·804	Arable, &c.	281	·683	Arable.
231	1·243	Arable.	282	·287	Arable.
232	5·393	Arable, &c.	283	1·242	Arable.
233	13·176	Arable, &c.	284	·223	House and pasture.
234	5·400	Arable.	285	·384	Arable, &c.
235	2·046	Houses, orchard, &c.	286	16·813	Arable, &c.
236	1·055	Arable.	287	1·807	Houses, gardens, &c.
237	7·662	Arable, &c.	288	·672	Arable, &c.
238	·167	Road.	289	·303	Arable, &c.
239	·409	Towing path.	290	·871	Arable.
240	·959	Canal.	291	1·505	Arable, &c.
241	11·967	Arable, &c.	292	·488	House, garden, &c.
242	10·049	Arable, &c.	293	3·333	Arable, &c.
243	5·323	Arable.	294	·829	Arable.
244	4·013	Arable, &c.	295	·556	Arable.
245	1·214	Arable, &c.	296	2·741	Arable, &c.
246	·643	Houses, garden, &c.	297	2·882	Houses, orchards, &c.
247	·679	Arable, &c.	298	·684	Arable, &c.
248	·165	House, gardens, &c.	299	·858	Arable.
249	·436	Arable, &c.	300	·558	Houses, gardens, &c.
250	2·793	Arable.	301	1·169	Arable.
251	·435	Arable, &c.	302	·435	Arable.
252	·159	Arable.	303	2·493	Road.
253	1·060	Arable.	304	2·882	Houses, orchards, &c.
254	·982	Arable, &c.	305	6·610	Arable, &c.
255	·187	Pond.	306	·625	Arable.
256	1·399	Houses, gardens, &c.	307	·460	Arable.
257	·653	Arable.	308	·465	Orchard.

No. on Plan.	Area in Acres.	Remarks.
309	·147	Road.
310	·105	Orchard.
311	2·406	Arable, &c.
312	·272	Arable.
313	3·017	Arable.
314	·075	Chapel, &c.
315	8·459	Arable, &c.
316	8·419	Arable, &c.
317	9·458	Arable, &c.
318	8·376	Meadow, &c.
319	·819	Meadow, &c.
320	4·274	Arable, &c.
	1331·740	

RECAPITULATION.

Area in Acres.	Remarks.
1305·550	Land.
18·434	Roads.
7·756	Water.
1331·740	Area of the Township of Foulk Stapleford, the part of the Parish in the Hundred of Broxton.

RECAPITULATION FOR THE PARISH.

10569·059	Land.
190·280	Roads.
33·647	Railways.
35·366	Water.
10828·352	Total area of the Parish of Tarvin, in the County of Chester.

INDEX TO PLACES

IN THE

PARISH OF TARVIN.

COUNTY OF CHESTER.

Name of Place.	No. of Sheet. 6-inch scale.	No. of Sheet. 25·344 in. scale.
Ark Wood - -	XXXII.	16
Ash Wood - -	XXXIX.	3
Ashton - -	"	"
Acre Wood - -	"	"
Ashton Hayes -	"	4
Ashton-hall Farm	"	7
Beechwood Farm	XXXII.	15
Brines Brow -	"	16
Banks Cover -	XXXIX.	4
Bank House -	"	8
Bank Cottage -	"	"
Birch House -	"	"
Brook Cottage -	"	"
Broomheath Villa	"	10
Broom Bank -	"	"
Brookhouse Farm	"	16
Brookhouse Farm	XLVII.	3
Burton House -	"	"
Burton - -	"	"
Burton Hall -	"	"
Brereton Park -	"	"
Cat Rough - -	XXXII.	16
Crib Cottage -	XXXIX.	11
Common Farm -	"	12
Crosslanes Farm -	"	14
Clotton Lodge -	"	15
Clotton - -	XLVII.	4
Clotton Hall -	"	"
Dale Cover - -	XXXIX.	"
Dewsbury House -	"	8
Duddon Hall -	"	15
Duddon Heath -	"	"
Dodds Rough -	"	4
Duddon Mill (Flour)	"	15
Duddon - -	XXXIX.	15
Duddon Lodge -	"	"
Duddon Old Hall -	"	"
Duddon Cottage -	"	16
Dickinson's Rough	"	"
Firbank - -	"	11
Firtree Farm -	"	16
Garden Wood -	"	4
Glebe Farm -	"	10
Grove House -	"	"
Grammar School -	"	"
Greenlooms -	XLVII.	2
Home Farm -	XXXIX.	4
Holcroft Wood -	"	"
Horton Hall -	"	7
Horton House -	"	"
Hallowsgate -	"	8
Holme Bank -	"	10
Holme-bank Cottage	"	"
Holme-street Abbey	"	"
Holme-street Hall	"	"
Hockenhull Hall -	"	"
Hockenhull Cottage	"	"
Hockenhull House	"	14
Hoofield Hall -	XLVII.	3
Hargravehall Farm	"	6
Hargrave Old Hall	"	"
Hargrave - -	"	"
Hoofield Cover -	"	8
Kelsall Hall -	XXXIX.	"
Kelsall - -	"	"
Kelsall Common -	"	11

Name of Place.	No. of Sheet. 6-inch scale.	No. of Sheet. 25·344 in. scale.
Lily Wood -	XXXIX.	4
Lower Longley Farm	"	"
Longley Wood -	"	"
Longley Farm -	"	"
Lower House -	XLVII.	"
Lady Heys Farm -	"	7
Mouldsworth - hall Farm - -	XXXII.	15
Mouldsworth Common - -	"	"
Mouldsworth House	"	"
Mouldsworth Junction - -	"	"
Mount Pleasant -	XXXIX.	8
Mount Pleasant -	"	10
Mount Pleasant -	"	11
Mount Pleasant -	"	"
Moss Heys -	"	"
Manor Farm -	"	12
Northwood House	"	8
Oscroft - -	"	11
Oscroft-hall Farm	"	"
Old Moss Farm -	"	15
Oak Villa - - -	XLVII.	6
Poplargrove Farm	XXXIX.	3
Peel Hall - -	"	"
Pool-bank -	"	11
Round House -	"	10
Stonehouse -	"	3
Sprinks Wood -	"	"
St. John's Church (Vicarage) -	"	"
Street Farm -	"	7
St. Philip's Church (Chapel of Ease)	XXXIX.	8
Spring Valley -	"	"
St. Andrew's Church (Vicarage) -	"	10
Salem Cottage -	"	11
Stapleford Mill (Flour) - -	"	14
Stapleford Hall -	"	"
St. Peter's Church (Chapel of Ease)	"	15
St. Peter's Church (Donative) -	XLVII.	6
Tarvin Mill (Flour)	XXXIX.	"
The Mount -	"	7
Tarvin Sands -	"	"
The Elms - -	"	8
The Rookery Farm	"	"
The Limes - -	"	10
Tarvin Hall -	"	"
Tarvin - -	"	"
Tithebarn - -	"	11
The Ford Farm -	"	14
The Vicarage -	"	3
The Vicarage -	"	10
The Old Moss -	"	15
The Round House	"	"
Woodside - -	"	3
Willow Wood -	"	4
Weetwood Common	"	12
Weetwood Cottage	"	"
Walk Mill (Flour)	"	14
Willington Corner	"	12
Yewtree Cottage -	"	11
Yewtree Farm -	"	16

LONDON:
Printed by George E. Eyre and William Spottiswoode,
Printers to the Queen's most Excellent Majesty.
For Her Majesty's Stationery Office.

DEPÔTS FOR THE SALE OF ORDNANCE MAPS, &c.

ENGLAND AND WALES.

1, Saint Martin's Place, Charing Cross—LONDON.

SCOTLAND.

Ordnance Survey Office, Post-office Buildings—EDINBURGH.

IRELAND.

Ordnance Survey Office, Phœnix Park—DUBLIN.

ORDNANCE SURVEY OF ENGLAND.

BOOK OF REFERENCE TO THE PLAN

OF THE

PARISH OF TATTENHALL

(HUNDRED OF BROXTON),

IN THE

COUNTY OF CHESTER,

CONTAINING 4154·123 ACRES.

LIEUT.-GENERAL SIR HENRY JAMES, R.E., F.R.S., F.G.S., &c.,
DIRECTOR-GENERAL OF THE ORDNANCE SURVEY.

LONDON:
PRINTED BY GEORGE E. EYRE AND WILLIAM SPOTTISWOODE,
PRINTERS TO THE QUEEN'S MOST EXCELLENT MAJESTY.
FOR HER MAJESTY'S STATIONERY OFFICE.

1875.

Price One Shilling and Sixpence.

ORDNANCE SURVEY OF ENGLAND.

BOOK OF REFERENCE TO THE PLAN

OF THE

PARISH OF TATTENHALL

(HUNDRED OF BROXTON),

IN THE

COUNTY OF CHESTER,

CONTAINING 4154·123 ACRES.

LIEUT.-GENERAL SIR HENRY JAMES, R.E., F.R.S., F.G.S., &c.,
DIRECTOR-GENERAL OF THE ORDNANCE SURVEY.

LONDON:
PRINTED BY GEORGE E. EYRE AND WILLIAM SPOTTISWOODE,
PRINTERS TO THE QUEEN'S MOST EXCELLENT MAJESTY.
FOR HER MAJESTY'S STATIONERY OFFICE.

1875.

Price One Shilling and Sixpence.

[7142.—50—7/75.]

ORDNANCE SURVEY OF ENGLAND

PARISH OF TATTENHALL

CHESHIRE

EXPLANATORY REMARKS.

The scale of the Parish Plans is the 1-2500th of the actual length on the ground, and is equal to 25·344 inches to a mile, or 3·157 chains to an inch, which is very approximately equal to one square inch to one acre, the square of 1·0018 inch being equal to one acre.

The length of each sheet is 1½ miles, and the width 1 mile, the area of each sheet is therefore 960 acres.

Each enclosure has a reference number to the area which is given in this Book.

The Braces (ʃ) on the plans are to indicate that the spaces so braced are included under the same reference number.

The Altitudes in feet above the Mean Level of the Sea are written thus—31·4.

The Scale of the Plans of the County is 6 inches to a mile, and each sheet contains the same area as 16 sheets of the Parish Plans. There is therefore a double reference number to each sheet, as VI. 9., the Roman Numerals referring to the County Plans, the Arabic Figures to the Parish Plans.

The dimensions of the sheets on the Six-inch scale being four miles by six miles, the area is twenty-four square miles, equal to 15,360 acres.

The following are the characters employed on the Ordnance Plans on the Scales of 1-2500, and 6 inches to a mile :—

County Names	C	Hundreds or Wards	W
Parishes	P	Townships	T
Extra Parochial	E	Division of Townships	T

Antiquities ..... ROMAN / Druidical or Saxon / Norman or Subsequent

The descriptions of the boundaries are shown by the following initials :—

Centre of Stream	*C.S.*	Centre of Fence	*C.F.*
Centre of Road	*C.R.*	Top of Cop	*T.C.*
Side of Stream or Drain	*S.S.* or *S.D.*	Centre of Wall	*C.W.*
Root of Hedge	*R.H.*	Defaced	*Def.*
Face of Wall	*F.W.*	Track of Stream	*T.S.*

Undefined ..... *Und.*

Where a change occurs in the boundaries, the symbol [o—o] is used to show the part at which the change takes place.

ORDNANCE SURVEY OF ENGLAND

PARISH OF TATTENHALL

CHESHIRE

EXPLANATORY REMARKS.

The scale of the Parish Plans is the 1-2500th of the actual length on the ground, and is equal to 25·344 inches to a mile, or 3·157 chains to an inch, which is very approximately equal to one square inch to one acre, the square of 1·0018 inch being equal to one acre.

The length of each sheet is 1½ miles, and the width 1 mile, the area of each sheet is therefore 960 acres.

Each enclosure has a reference number to the area which is given in this Book.

The Braces (ʃ) on the plans are to indicate that the spaces so braced are included under the same reference number.

The Altitudes in feet above the Mean Level of the Sea are written thus—31·4.

The Scale of the Plans of the County is 6 inches to a mile, and each sheet contains the same area as 16 sheets of the Parish Plans. There is therefore a double reference number to each sheet, as VI. 9., the Roman Numerals referring to the County Plans, the Arabic Figures to the Parish Plans.

The dimensions of the sheets on the Six-inch scale being four miles by six miles, the area is twenty-four square miles, equal to 15,360 acres.

The following are the characters employed on the Ordnance Plans on the Scales of 1–2500, and 6 inches to a mile :—

County Names	C	Hundreds or Wards	W
Parishes	P	Townships	T
Extra Parochial	E	Division of Townships	T

Antiquities ..... ROMAN / Druidical or Saxon / Norman or Subsequent

The descriptions of the boundaries are shown by the following initials :—

Centre of Stream	*C.S.*	Centre of Fence	*C.F.*
Centre of Road	*C.R.*	Top of Cop	*T.C.*
Side of Stream or Drain	*S.S.* or *S.D.*	Centre of Wall	*C.W.*
Root of Hedge	*R.H.*	Defaced	*Def.*
Face of Wall	*F.W.*	Track of Stream	*T.S.*

Undefined ..... *Und.*

Where a change occurs in the boundaries, the symbol [o—o] is used to show the part at which the change takes place.

N.B.—To convert Decimal Fractions of an Acre into Roods and Perches, multiply the decimal first by 4 and then by 40, preserving the same number of decimals in the product.

Examples—

			Acres.				Acres.
			633·357				527·013
			4				4
			1·428				·052
			40				40
A.	R.	P.	17·120	A.	R.	P.	2·080
633	1	17		527	0	2	

TABLE

FOR CONVERTING DECIMAL PARTS OF AN ACRE INTO ROODS AND PERCHES.

Perch.	0 Rood.	1 Rood.	2 Roods.	3 Roods.	Perch.	0 Rood.	1 Rood.	2 Roods.	3 Roods.
0	·000	·250	·500	·750	21	·131	·381	·631	·881
1	·006	·256	·506	·756	22	.137	·387	·637	·887
2	·012	·262	·512	·762	23	·144	·394	·644	·894
3	·019	·269	·519	·769	24	·150	·400	·650	·900
4	·025	·275	·525	·775	25	·156	·406	·656	·906
5	·031	·281	·531	·781	26	·162	·412	·662	·912
6	·037	·287	·537	·787	27	·169	·419	·669	·919
7	·044	·294	·544	·794	28	·175	·425	·675	·925
8	·050	·300	·550	·800	29	·181	·431	·681	·931
9	·056	·306	·556	·806	30	·187	·437	·687	·937
10	·062	·312	·562	·812	31	·194	·444	·694	·944
11	·069	·319	·569	·819	32	·200	·450	·700	·950
12	·075	·325	·575	·825	33	·209	·456	·706	·956
13	·081	·331	·581	.831	34	·212	·462	·712	·962
14	·087	·337	·587	·837	35	·216	·469	·719	·969
15	·094	·344	·594	·844	36	·225	·475	·725	·975
16	·100	·350	·600	·850	37	·231	·481	·731	·981
17	·106	·356	·606	·856	38	·237	·487	·737	·987
18	·112	·362	·612	·862	39	·244	·494	·744	·994
19	.119	·369	·619	·869	40	·250	·500	·750	1·000
20	·125	·375	·625	·875					

PARISH OF TATTENHALL,

IN THE

COUNTY OF CHESTER.

HUNDRED OF BROXTON.

INDEX TO TOWNSHIPS.

Township of	Area in Acres.	Page.
Golborne Bellow - - - - - - -	607·552	1
Newton-by-Tattenhall - - - - - - -	621·657	2
Tattenhall - - - - - - - -	2924·914	3
Total area of the Parish - -	4154·123	

PARISH OF TATTENHALL,

IN THE

COUNTY OF CHESTER—(Western Division).

HUNDRED OF BROXTON.

No. on Plan.	Area in Acres.	Remarks.
		TOWNSHIP OF GOLBORNE BELLOW.
1	12·279	Arable, &c.
2	20·816	Arable, &c.
3	21·068	Arable.
4	16·896	Arable.
5	11·487	Arable.
6	·362	Wood (part of).
7	2·612	Houses, orchard, &c.
8	3·189	Arable.
9	1·470	Arable.
10	·372	Road.
11	1·919	Houses, gardens, &c.
12	1·964	Arable, &c.
13	·270	Arable.
14	1·446	Arable.
15	3·411	Arable.
16	4·916	Arable, &c.
17	6·276	Arable.
18	2·480	Road.
19	·050	Arable.
20	·045	Road (part of).
21	3·852	Arable, &c.
22	·417	Arable.
23	1·081	Arable.
24	1·740	Houses, orchard, &c.
25	1·981	Houses, orchard, &c. (part of).
26	4·162	Arable, &c.
27	13·793	Arable, &c.
28	6·790	Meadow.
29	7·197	Arable, &c.
30	10·663	Arable, &c.
31	8·514	Arable, &c.
32	·877	Arable, &c.
33	·697	Arable.
34	·913	Arable.
35	1·650	Arable.
36	3·250	Houses, orchards, &c.
37	7·823	Arable.
38	1·482	Arable, &c.
39	5·445	Arable, &c.
40	3·998	Arable.
41	1·959	Arable.
42	·970	Arable, &c.
43	·178	Arable.
44	3·761	Arable.
45	3·487	Arable, &c.
46	5·567	Arable.
47	4·717	Arable.
48	6·357	Arable, &c.
49	14·707	Arable, &c.
50	8·055	Arable, &c.
51	15·726	Arable, &c.
52	14·013	Arable, &c.
53	1·508	Houses, orchard, &c.
54	3·211	Road.
55	3·092	Arable.
56	12·539	Arable, &c.
57	8·490	Arable, &c.
58	10·073	Arable.
59	5·479	Railway.
60	·141	Bridge.
61	1·082	Arable, &c.
62	10·539	Arable.
63	17·560	Arable, &c.
64	17·446	Arable, &c.
65	1·831	Arable.
66	3·166	Arable.
67	13·306	Arable, &c.
68	7·673	Arable, &c.
69	1·929	Arable.
70	2·902	Arable.
71	3·970	Arable, &c.
72	11·514	Meadow.
73	3·702	Meadow.
74	2·769	Road.

No. on Plan.	Area in Acres.	Remarks.
75	10·424	Arable, &c.
76	4·721	Arable, &c.
77	7·468	Meadow.
78	·121	Waste.
79	27·065	Arable, &c.
80	2·136	Arable, &c.
81	15·572	Arable.
82	14·010	Arable, &c.
83	8·133	Arable, &c.
84	4·847	Arable, &c.
85	·835	Arable.
86	·178	Houses, garden, &c.
87	2·189	Arable.
88	5·466	Arable, &c.
89	2·256	Arable.
90	19·183	Arable, &c.
91	2·818	Houses, orchard, garden, &c.
92	1·409	Road.
93	8·126	Arable, &c.
94	7·991	Arable, &c.
95	11·111	Arable, &c.
96	19·048	Arable, &c.
97	·175	Railway.
98	8·175	Arable, &c.
99	1·023	Arable.
	607·552	

RECAPITULATION.

591·612	Land.
10·286	Roads.
5·654	Railways.
607·552	Total area of the Township of Golborne Bellow.

TOWNSHIP OF NEWTON-BY-TATTENHALL.

No. on Plan.	Area in Acres.	Remarks.
1	6·507	Arable, &c.
2	7·471	Arable, &c.
3	10·661	Arable, &c.
4	3·592	Arable, &c.
5	3·605	Arable, &c.
6	1·062	Houses, orchard, garden, &c.
7	3·754	Arable, &c.
8	16·727	Arable, &c.
9	4·240	Arable, &c.
10	10·245	Arable, &c.
11	3·260	Houses, orchard, garden, &c.
12	4·125	Arable.
13	8·229	Arable, &c.
14	18·744	Arable, &c.
15	8·112	Arable, &c.
16	7·629	Arable.
17	12·220	Arable, &c.
18	15·114	Arable, &c.
19	·230	Pasture.
20	6·522	Arable, &c.
21	1·979	Houses, orchard, &c.
22	6·562	Arable, &c.
23	10·204	Arable, &c.
24	1·646	Road.
25	7·365	Arable.
26	·543	Meadow (part of).
27	·619	Arable.
28	·231	Arable.
29	4·510	Meadow.
30	·167	Houses, gardens, &c. (part of).
31	2·230	Arable.
32	7·866	Arable.
33	2·725	Arable.
34	·336	Road.
35	·471	Houses, gardens, &c.
36	1·628	Road.
37	·759	River.
38	2·392	Meadow.
39	2·339	Arable.
40	·251	Arable.
41	4·973	Arable, &c.
42	1·191	Houses and brickfield (part of).
43	·411	Arable.
44	·023	Arable.
45	·079	Arable.
46	·300	Houses, garden, &c.
47	·631	Houses, garden, and pasture.
48	2·509	House, pasture, &c.
49	1·138	Houses, yard, &c.
50	3·789	Arable.
51	3·525	Arable.

No. on Plan.	Area in Acres.	Remarks.
52	8·653	Arable, &c.
53	5·160	Arable, &c.
54	5·176	Canal.
55	2·153	Road (towing path).
56	4·672	Arable.
57	3·125	Arable, &c.
58	15·659	Arable, &c.
59	1·858	Meadow, &c.
60	1·158	Meadow, &c.
61	·251	Meadow, &c.
62	1·852	Arable, &c.
63	2·012	Road.
64	1·238	Houses and gardens.
65	13·582	Arable.
66	10·401	Arable, &c.
67	11·043	Railway.
68	29·523	Arable, &c.
69	4·782	Arable.
70	5·710	Arable.
71	4·930	Arable.
72	7·027	Arable, &c.
73	10·860	Arable, &c.
74	2·170	Arable.
75	8·451	Arable, &c.
76	·579	Wood, &c.
77	11·530	Arable, &c.
78	1·265	Meadow.
79	·833	Road.
80	3·919	Arable, &c.
81	3·179	Meadow.
82	2·053	Meadow, &c.
83	·629	Meadow.
84	7·416	Arable.
85	2·314	Arable, &c.
86	·504	Houses and garden.
87	·389	Arable.
88	7·972	Road.
89	15·556	Arable.
90	1·479	Arable.
91	17·650	Arable, &c.
92	3·368	Arable, &c.
93	26·993	Arable, &c.
94	12·750	Arable, &c.
95	·431	House, orchard, &c.
96	1·137	Arable.
97	1·587	Arable.
98	5·769	Arable.
99	1·598	Road.
100	6·159	Arable.
101	·360	Arable.
102	17·166	Arable, &c.
103	2·434	Arable.
104	11·644	Arable, &c.
105	3·585	Arable.
106	4·051	Arable.
107	·197	House and garden.
108	1·489	Arable.
109	·736	House, arable, and garden (part of).
110	5·856	Arable, &c.
111	·474	Arable, &c.
112	·105	Arable.
113	7·949	Arable, &c.
114	7·592	Arable, &c.
115	·134	Arable.
116	4·584	Houses, orchards, gardens, &c.
117	·164	Arable.
118	·559	Arable.
119	1·972	Arable.
120	·465	Road.
121	·288	Arable.
122	·144	Meadow (part of).
123	·757	Arable.
124	7·534	Arable, &c.
125	1·449	Arable, &c.
126	4·843	Arable.
127	1·286	Arable.
128	4·641	Arable.
129	·319	Arable.
130	·664	Arable.
131	·343	Arable.
132	3·927	Arable.
	621·657	

RECAPITULATION.

586·036	Land.
18·643	Roads.
11·043	Railway.
5·935	Water.
621·657	Total area of the Township of Newton-by-Tattenhall.

TOWNSHIP OF TATTENHALL.

1	7·290	Arable.
2	5·357	Arable.

No. on Plan.	Area in Acres.	Remarks.	No. on Plan.	Area in Acres.	Remarks.
3	·351	Houses, gardens, &c.	54	2·660	Meadow.
4	·017	Road.	55	2·753	Meadow.
5	4·148	Arable.	56	1·933	Meadow.
6	4·987	Arable.	57	2·055	Arable.
7	4·244	Arable.	58	8·204	Arable.
8	7·077	Arable.	59	2·690	Arable.
9	6·740	Arable, &c.	60	2·729	Arable.
10	3·392	Arable.	61	5·032	Houses, woods, gardens, &c.
11	13·527	Arable, &c.			
12	7·362	Arable.	62	11·110	Arable.
13	3·810	Arable, &c.	63	8·867	Arable, &c.
14	·162	Arable.	64	1·045	Houses, orchard, and garden.
15	·361	Road.			
16	·007	Waste.	65	8·722	Arable.
17	1·496	Arable.	66	13·401	Arable, &c.
18	4·091	Railway.	67	·263	Houses, orchard, &c.
19	4·373	Arable.	68	·510	Arable.
20	4·648	Arable, &c.	69	3·000	Arable.
21	·934	Meadow.	70	3·747	Arable.
22	3·481	Meadow.	71	7·367	Railway.
23	8·326	Arable, &c.	72	·518	Pasture.
24	15·476	Arable, &c.	73	8·101	Arable.
25	2·088	Arable.	74	2·990	Meadow.
26	4·687	Arable.	75	1·296	Meadow.
27	9·962	Arable.	76	8·633	Arable.
28	11·540	Arable, &c.	77	2·712	Road.
29	1·678	Houses and pasture.	78	1·298	Arable.
30	7·520	Arable, &c.	79	1·726	Arable.
31	4·134	Arable.	80	1·495	Arable.
32	8·909	Arable, &c.	81	2·983	Arable.
33	9·749	Arable, &c.	82	9·666	Arable, &c.
34	2·152	Arable.	83	1·332	Arable.
35	2·590	Arable, &c.	84	2·313	Arable, &c.
36	1·160	Houses, orchard, and garden.	85	·217	House and garden.
			86	3·202	Houses, gardens, and ornamental grounds.
37	·160	Pasture.			
38	·371	Meadow (part of).	87	5·064	Arable, &c.
39	1·252	Arable.	88	4·384	Arable, &c.
40	2·560	Arable.	89	2·898	Arable, &c.
41	3·607	Arable.	90	3·347	Arable.
42	4·095	Arable.	91	3·297	Arable.
43	2·655	Arable.	92	12·486	Arable, &c.
44	6·841	Arable, &c.	93	9·918	Arable, &c.
45	6·905	Arable.	94	6·125	Arable, &c.
46	5·531	Arable, &c.	95	2·802	Arable.
47	24·681	Arable, &c.	96	·207	Houses and gardens.
48	3·487	Arable.	97	1·570	Road.
49	4·696	Arable.	98	3·753	Arable.
50	7·866	Arable.	99	1·360	Arable.
51	4·125	Arable.	100	3·685	Arable.
52	·010	Arable.	101	·284	Road.
53	6·749	Arable.	102	4·038	Arable.

No. on Plan.	Area in Acres.	Remarks.
103	3·404	Arable, &c.
104	1·513	Arable.
105	2·324	Arable.
106	2·468	Arable.
107	3·479	Arable.
108	2·183	Arable.
109	3·526	Arable.
110	1·073	Arable.
111	3·522	Arable.
112	9·597	Arable, &c.
112a	·360	Road.
113	4·797	Arable.
114	9·627	Arable, &c.
115	1·604	Arable, &c.
116	9·775	Arable, &c.
117	5·380	Meadow.
118	7·524	Arable, &c.
119	3·250	Arable.
120	5·792	Meadow.
121	5·357	Pasture.
122	1·223	Arable.
123	3·968	Arable, &c.
124	4·952	Arable, &c.
125	5·921	Arable, &c.
126	1·008	Arable.
127	2·550	Arable.
128	·285	Houses and garden.
129	·700	Road.
130	1·496	Houses, gardens, orchards, &c.
131	3·185	Arable.
132	6·314	Arable.
133	4·347	Arable, &c.
133a	1·009	Road.
134	10·302	Arable, &c.
135	1·252	Houses, orchard, and garden.
136	·319	Arable, &c.
137	·129	House and garden.
138	3·079	Arable, &c.
139	1·131	Arable.
140	2·778	Arable.
141	3·691	Arable, &c.
142	5·605	Arable.
143	5·282	Arable.
144	1·467	Arable.
145	2·692	Arable, &c.
146	1·523	Arable.
147	1·037	Arable.
148	1·395	Arable, &c.
149	4·502	Houses, orchard, gardens, &c.
150	1·363	Pond.
151	49·919	Arable, &c.
152	·696	Wood.
153	4·850	Arable.
154	1·121	Arable.
155	7·552	Arable, &c.
156	1·210	Arable.
157	·358	Houses, gardens, &c.
158	1·741	Arable.
159	6·545	Arable.
160	1·195	Arable.
161	1·041	Houses, garden, &c.
162	1·892	Arable.
163	·859	Arable.
164	11·268	Arable, &c.
165	21·125	Arable, &c.
166	11·378	Arable, &c.
167	9·119	Arable.
168	8·725	Arable.
169	1·255	Arable.
170	5·574	Arable.
170a	·910	Houses, gardens, &c.
171	·689	Arable.
172	1·042	Arable.
173	9·865	Arable.
174	11·934	Arable.
175	12·609	Arable, &c.
176	2·570	Arable.
177	·410	Wood.
178	5·111	Arable, &c.
179	4·125	Arable.
180	5·736	Arable, &c.
181	4·233	Arable.
182	·075	House and waste.
183	4·347	Arable.
184	21·640	Arable, &c.
185	5·574	Arable.
186	8·911	Arable, &c.
187	7·646	Arable, &c.
188	7·008	Arable, &c.
189	1·123	Arable.
190	5·357	Arable.
191	·718	House, orchard, and garden.
192	2·518	Road.
193	13·439	Arable, &c.
194	6·395	Arable, &c.
195	5·273	Arable, &c.
196	3·110	Arable.
197	7·217	Arable.
198	3·805	Arable.
199	7·265	Arable.

No. on Plan.	Area in Acres.	Remarks.	No. on Plan.	Area in Acres.	Remarks.
200	4·269	Arable.	248	·557	Road.
201	4·894	Arable.	249	2·137	Arable.
202	5·443	Arable.	250	1·662	Arable.
203	1·099	Houses, arable, orchard, &c.	251	2·363	Houses, orchard, garden, &c.
204	2·338	Arable.	252	·409	House and garden.
205	7·279	Arable, &c.	253	2·125	Arable.
206	3·561	Arable, &c.	254	12·201	Arable, &c.
207	4·232	Arable, &c.	255	3·003	Arable.
208	·347	Wood.	256	4·056	Arable.
209	3·639	Arable.	257	4·012	Arable.
210	5·259	Arable, &c.	258	4·691	Arable.
211	4·328	Arable, &c.	259	2·226	Arable.
212	1·830	Arable.	260	1·752	Arable.
213	2·305	Arable, &c.	261	2·607	Arable.
214	9·230	Arable, &c.	262	5·460	Arable.
215	4·063	Arable.	263	5·307	Arable, &c.
216	6·206	Arable, &c.	264	3·780	Arable.
217	9·922	Arable, &c.	265	5·634	Meadow.
218	6·112	Arable, &c.	266	4·027	Arable.
219	16·618	Arable, &c.	267	3·683	Meadow.
220	9·409	Arable, &c.	268	6·508	Arable.
221	34·361	Arable, &c.	269	7·032	Arable.
222	10·243	Arable, &c.	270	7·986	Arable, &c.
223	11·225	Arable, &c.	271	3·375	Houses, orchard, and garden.
224	·689	House, garden, &c.			
225	13·708	Arable, &c.	272	4·863	Arable.
226	4·756	Arable.	273	1·503	Arable.
227	1·388	House, orchard, garden, &c.	274	5·183	Arable, &c.
			275	4·854	Arable, &c.
228	·464	House, grass plot, and garden.	276	5·221	Arable.
			277	5·261	Arable, &c.
229	7·363	Road.	278	7·071	Arable, &c.
230	9·708	Arable, &c.	279	·316	House and garden.
231	4·482	Arable, &c.	280	11·402	Arable.
232	·040	House and yard.	281	11·406	Arable.
233	5·242	Arable, &c.	282	2·547	Arable.
234	7·632	Meadow.	283	11·744	Arable, &c.
235	3·123	Arable.	284	14·431	Meadow.
236	3·192	Arable.	285	·766	Houses, gardens, &c.
237	5·455	Arable, &c.	286	1·106	Arable.
238	3·999	Arable.	287	1·077	Arable.
239	1·349	House, orchard, and garden.	288	3·010	Wood.
			289	4·304	Arable.
240	1·194	Arable.	290	2·148	Arable.
241	3·645	Arable.	291	1·175	Houses and brickfield.
242	3·948	Meadow.	292	·563	Arable.
243	8·855	Arable, &c.	293	1·747	Arable.
244	8·967	Arable.	294	7·666	Arable.
245	·393	House, garden, &c.	295	4·115	Arable.
246	4·353	Arable.	296	·879	House, arable and garden.
247	2·685	Arable.			

No. on Plan.	Area in Acres.	Remarks.	No. on Plan.	Area in Acres.	Remarks.
297	5·934	Road.	348	·607	Arable.
298	3·009	Arable.	349	·179	House and yard.
299	·594	Arable.	350	3·185	Road.
300	5·893	Arable, &c.	351	8·904	Arable.
301	6·917	Arable, &c.	352	4·979	Arable, &c.
302	6·701	Arable, &c.	353	4·826	Arable.
303	2·668	Arable, &c.	354	4·055	Arable.
304	5·126	Arable.	355	10·731	Arable.
305	1·812	Arable.	356	7·810	Arable.
306	·929	Houses, orchard, garden, &c.	357	5·495	Arable.
307	6·042	Arable.	358	2·646	Houses, orchard, garden, &c.
308	1·662	Arable.	359	2·619	Arable, &c.
309	6·289	Arable, &c.	360	5·547	Arable.
310	3·815	Arable.	361	3·695	Arable.
311	·401	House, garden, &c.	362	10·569	Arable, &c.
312	1·405	Arable.	363	4·624	Arable, &c.
313	3·626	Arable.	364	4·204	Arable.
314	2·229	Arable.	365	6·903	Arable.
315	3·694	Arable.	366	4·045	Arable.
316	2·163	Arable, &c.	367	2·137	Arable.
317	2·335	Arable.	368	6·084	Arable, &c.
318	3·331	Arable.	369	8·452	Arable.
319	3·072	Arable.	370	4·990	Meadow.
320	15·372	Arable.	371	·231	Road.
321	10·887	Arable, &c.	372	2·700	Arable.
322	11·344	Arable, &c.	373	1·111	Arable.
323	10·667	Arable, &c.	374	5·020	Arable, &c.
324	·188	Grass plot.	375	·344	House, yard, &c.
325	3·488	Road.	376	3·091	Arable.
326	3·504	Arable.	377	4·726	Arable.
327	·389	House, garden, &c.	378	·206	House, orchard, &c.
328	4·417	Arable.	379	·448	Arable.
329	2·943	Arable.	380	·632	Arable.
330	·543	Wood, &c.	381	1·125	Arable.
331	16·590	Arable.	382	·806	Arable.
332	·546	House, garden, &c.	383	2·596	Arable.
333	25·593	Arable, &c.	384	·691	Houses, garden, &c.
334	3·468	Arable.	385	4·166	Arable.
335	2·511	Arable.	386	1·871	Arable.
336	1·734	Arable.	387	·158	House and garden.
337	3·183	Arable.	388	2·059	Arable.
338	·622	Houses and garden.	389	4·902	Meadow.
339	2·402	Pasture.	390	·318	Houses and garden.
340	4·021	Arable.	391	·187	House and garden.
341	·602	Arable.	392	·370	Arable.
342	·197	Arable.	393	4·585	Arable.
343	5·905	Arable.	394	3·438	Arable.
344	6·686	Arable, &c.	395	1·904	Arable, &c.
345	3·502	Arable.	396	6·233	Arable, &c.
346	2·869	Arable.	397	3·050	Arable.
347	2·972	Arable.	398	4·218	Arable.

No. on Plan.	Area in Acres.	Remarks.	No. on Plan.	Area in Acres.	Remarks.
399	14·318	Arable.	450	9·206	Arable, &c.
400	2·227	Arable.	451	13·213	Arable, &c.
401	12·047	Arable, &c.	452	·623	Wood.
402	10·357	Arable, &c.	453	16·050	Arable, &c.
403	5·848	Arable.	454	2·275	Arable.
404	6·040	Meadow.	455	6·646	Arable.
405	4·665	Arable, &c.	456	13·990	Arable.
406	6·504	Arable, &c.	457	4·182	Arable.
407	3·497	Arable.	458	3·795	Arable.
408	8·640	Arable, &c.	459	5·030	Arable, &c.
409	2·877	Arable.	460	3·820	Arable.
410	7·319	Arable, &c.	461	5·075	Arable.
411	3·662	Road.	462	10·448	Arable, &c.
412	2·549	Arable.	463	12·461	Arable, &c.
413	8·060	Arable.	464	·414	House and garden.
414	2·420	Arable.	465	6·487	Arable.
415	3·689	Arable.	466	1·591	Arable.
416	5·512	Arable.	467	1·279	Arable.
417	6·146	Arable.	468	4·441	Road.
418	1·961	Arable.	469	1·740	Arable.
419	2·790	Arable.	470	·826	Arable.
420	2·776	Arable, &c.	471	2·276	Arable.
421	5·221	Arable.	472	14·660	Arable, &c.
422	7·899	Arable, &c.	473	2·511	Arable, &c.
423	3·290	Arable.	474	2·458	Arable, &c.
424	·530	Arable.	475	3·672	Arable, &c.
425	4·727	Arable.	476	3·499	Arable.
426	4·982	Arable.	477	1·951	Arable, &c.
427	9·269	Arable, &c.	478	3·443	Arable, &c.
428	2·411	Arable.	479	3·243	Arable.
429	·844	Houses, orchard, &c.	480	3·383	Arable, &c.
430	4·887	Arable.	481	10·143	Arable, &c.
431	·647	Arable.	482	6·102	Arable.
432	1·293	Houses, orchard, and garden.	483	1·035	Houses, garden, &c.
			484	11·477	Arable, &c.
433	·155	Houses and garden.	485	·542	Wood and ponds.
434	·281	Arable.	486	16·576	Arable, &c.
435	·963	Arable.	487	8·848	Arable, &c.
436	·702	Houses, orchard, &c.	488	7·540	Arable.
437	·613	Arable.	489	7·749	Arable, &c.
438	8·640	Arable.	490	·386	Arable.
439	2·101	Arable, &c.	491	·437	Houses and garden.
440	2·824	Road (part of).	492	7·549	Arable, &c.
441	2·679	Arable.	493	7·091	Arable, &c.
442	·461	Houses and yard.	494	10·139	Arable, &c.
443	4·786	Arable.	495	11·342	Arable, &c.
444	2·528	Arable.	496	7·454	Arable.
445	1·935	Arable.	497	7·897	Arable, &c.
446	4·265	Arable.	498	7·829	Arable.
447	16·527	Arable.	499	7·430	Arable.
448	·458	House, garden, &c.	500	17·525	Arable.
449	·398	Arable.	501	15·154	Arable, &c.

No. on Plan.	Area in Acres.	Remarks.	No. on Plan.	Area in Acres.	Remarks.
502	13·661	Arable.	552	·919	Arable.
503	14·640	Arable.	553	1·191	Arable.
504	13·999	Arable.	554	1·042	Arable.
505	14·529	Arable.	555	·453	Houses, orchard, &c.
506	1·953	Arable.	556	1·225	Arable.
507	3·750	Arable.	557	7·214	Arable.
508	1·152	Arable.	558	·132	Arable.
509	1·603	Arable.	559	1·928	Arable.
510	·671	Arable.	560	1·508	Arable.
511	·573	Arable.	561	·632	Road.
512	·146	Houses and garden.	562	·404	House, orchard, &c.
513	·627	Arable.	563	·566	Arable.
514	·449	Houses, garden, and orchard.	564	2·245	Arable.
			565	2·867	Arable.
515	11·947	Arable.	566	1·778	Arable.
516	11·022	Arable.	567	·406	House, orchard, &c.
517	10·523	Arable, &c.	568	1·468	Arable.
518	7·166	Arable.	569	·666	Arable.
519	2·195	Arable.	570	·224	House and garden.
520	1·761	Arable.	571	·281	Houses and gardens.
521	3·501	Arable.	572	4·292	Arable.
522	3·255	Arable.	573	2·994	Arable.
523	2·693	Arable.	574	1·616	Arable.
524	4·723	Arable.	575	3·852	Arable.
525	2·128	Arable.	576	7·536	Arable.
526	1·529	Arable.	577	1·398	Road.
527	1·430	Arable.	578	·205	Stackyard.
528	7·713	Arable.	579	1·242	Arable.
529	13·326	Arable.	580	2·837	Arable.
530	9·096	Arable.	581	5·477	Arable.
531	1·495	Wood and pond.	582	1·560	Arable.
532	6·803	Arable.	583	4·285	Arable.
533	7·611	Arable, &c.	584	·420	Pasture.
534	2·692	Arable.	585	1·037	Arable.
535	4·926	Arable.	586	1·329	Houses.
536	2·442	Arable.	587	·452	Arable.
537	5·099	Arable, &c.	588	2·752	Arable.
538	4·631	Arable.	589	1·124	Arable.
539	3·009	Wood, &c.	590	4·334	Arable.
540	2·842	Arable.	591	5·199	Arable.
541	2·615	Arable.	592	4·110	Arable.
542	1·005	Arable.	593	2·082	Arable.
543	1·077	Arable.	594	1·006	Houses and garden.
544	1·843	Arable.	595	·407	Wood and ponds.
545	2·871	Arable, &c.	596	17·468	Arable.
546	3·045	Arable, &c.	597	9·576	Arable.
547	3·387	Arable.	598	7·121	Arable.
548	5·107	Arable, &c.	599	·302	House and garden.
549	1·494	Arable.	600	3·338	Arable.
550	·583	Arable.	601	4·340	Arable.
551	1·463	Arable, &c.	602	5·273	Arable.

No. on Plan.	Area in Acres.	Remarks.	No. on Plan.	Area in Acres.	Remarks.
603	3·208	Arable.	621	11·312	Arable.
604	1·936	Houses, pasture, and orchard.	622	6·807	Arable.
605	3·900	Arable.	623	38·478	Ornamental ground, &c.
606	4·444	Arable.	624	1·098	Arable.
607	9·595	Arable.	625	3·858	Arable.
608	·268	House and garden.	626	5·642	Arable.
609	2·490	Road.	627	2·388	Arable.
610	4·923	Arable.	628	7·056	Arable.
611	8·081	Arable.			
612	·393	Arable.		2899·842	Area of the numbered part of the Township.
613	·269	House, garden, &c.			
614	3·008	Arable.			
615	2·151	Arable.		25·072	Village of Tattenhall (part of), unnumbered.
616	2·321	Arable.			
617	1·165	House, garden, &c.			
618	1·278	Pasture.			
619	5·262	Arable.		2924·914	Total area of the Township.
620	6·544	Wood, &c.			

RECAPITULATION.

2866·357	Land.
45·736	Roads.
11·458	Railways.
1·363	Water.
2924·914	Total area of the Township of Tattenhall.

RECAPITULATION FOR THE PARISH.

4044·005	Land.
74·665	Roads.
28·155	Railways.
7·298	Water.
4154·123	Total area of the Parish of Tattenhall, in the County of Chester.

INDEX TO PLACES

IN THE

PARISH OF TATTENHALL.

COUNTY OF CHESTER.

Name of Place.	No. of Sheet. 6-inch scale.	No. of Sheet. 25·344 in. scale.
Brookhole Cottage	XLVII.	11
Brook House -	"	14
Bank House -	"	"
Broad Oak -	"	15
Brook Farm -	"	16
Beehive Farm -	LIV.	3
Constabulary Station - -	XLVII.	10
Cambridge Farm -	LIV.	3
Daisybank Farm -	"	2
Edgecroft House -	XLVII.	14
Ebenezer Chapel -	"	15
Froghall - -	"	14.
Fairfield House -	"	"
Gates-heath -	"	10
Gates-heath House	"	"
Grove Villa -	LIV.	2
Goshen Lodge -	"	3
Higher Huxley Mill (Flour) -	XLVII.	11
Millbank House -	"	15
New Rushall Farm	"	10
Newton House -	"	"
Newton Farm -	"	"
Newton - -	"	11
Newton Villa -	"	"
Newtown -	"	15
Owler Hall -	XLVII.	15
Oaksgate -	LIV.	3
Prince's Farm -	XLVII.	10
Rushall Hall -	"	14
St. Alban's Church (Rectory) -	"	"
Sharplins Old Farm	LIV.	3
Tattenhall Road Station -	XLVII.	11
Tattenhall Bone Works -	"	"
The Greaves Farm	"	14
The Lions -	"	"
Tattenhall -	"	"
The Rectory -	"	"
Tattenhall Hall -	"	"
Tattenhall Mill (Flour) -	"	"
Tattenhall-wood Farm - -	"	16
Windmill House -	"	14
Warleybank -	"	"
Woodhouse Farm -	"	16
Woodlake Farm -	LIV.	2
Windmill Farm -	"	3
Yewtree Farm -	XLVII.	16

AGENTS FOR THE SALE OF ORDNANCE MAPS, &c.

ENGLAND.

Messrs. LONGMAN & Co., 39, Paternoster Row, E.C.
Mr. E. STANFORD, 6, Charing Cross, S.W., and
Mr. J. WYLD, 457, Strand, W.

LONDON.

SCOTLAND.

Messrs. W. and A. K. JOHNSTON, 4, St. Andrew Square—EDINBURGH.

IRELAND.

Messrs. HODGES, FOSTER, & Co., Grafton Street—DUBLIN.

ORDNANCE SURVEY OF ENGLAND.

BOOK OF REFERENCE TO THE PLAN

OF THE

PARISH OF TAXAL

(HUNDRED OF MACCLESFIELD),

IN THE

COUNTY OF CHESTER,

CONTAINING 5121·652 ACRES.

MAJOR-GENERAL SIR HENRY JAMES, R.E., F.R.S., F.G.S., &c.,
SUPERINTENDENT OF THE SURVEY.

LONDON:
PRINTED BY GEORGE E. EYRE AND WILLIAM SPOTTISWOODE,
PRINTERS TO THE QUEEN'S MOST EXCELLENT MAJESTY.
FOR HER MAJESTY'S STATIONERY OFFICE.

1873.

Price One Shilling and Sixpence.

ORDNANCE SURVEY OF ENGLAND.

BOOK OF REFERENCE TO THE PLAN

OF THE

PARISH OF TAXAL

(HUNDRED OF MACCLESFIELD),

IN THE

COUNTY OF CHESTER,

CONTAINING 5121·652 ACRES.

MAJOR-GENERAL SIR HENRY JAMES, R.E., F.R.S., F.G.S., &c.,
SUPERINTENDENT OF THE SURVEY.

LONDON:
PRINTED BY GEORGE E. EYRE AND WILLIAM SPOTTISWOODE,
PRINTERS TO THE QUEEN'S MOST EXCELLENT MAJESTY.
FOR HER MAJESTY'S STATIONERY OFFICE.

1873.

Price One Shilling and Sixpence.

[7142.—50.—1/73.]

ORDNANCE SURVEY OF ENGLAND

PARISH OF TAXAL

CHESHIRE

INDEX TO THE SHEETS

Published on the Scale of $\frac{1}{2500}$ or 25·344 Inches to a Mile

Scale of this Index One Inch to a Mile

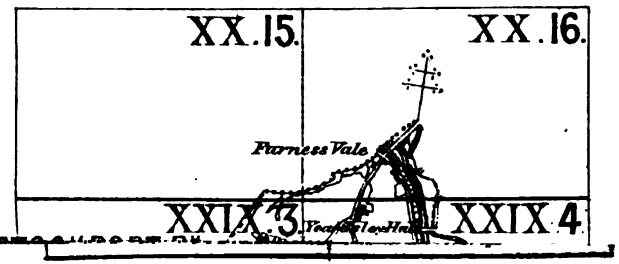

Published in 17 Sheets at 2/6 each, with 1 Book of Areas at 1/6

PARISH OF TAXAL,

IN THE

COUNTY OF CHESTER.

HUNDRED OF MACCLESFIELD.

INDEX TO TOWNSHIPS.

Township of	Area in Acres.	Page.
Taxal - - - - - - -	3798·827	5
Yeardsley-cum-Whaley - - - - -	1322·825	1
Total area of the Parish - -	5121·652	

EXPLANATORY REMARKS.

The scale of the Parish Plans is the 1-2500th of the actual length on the ground, and is equal to 25·344 inches to a mile, or 3·157 chains to an inch, which is very approximately equal to one square inch to one acre, the square of 1·0018 inch being equal to one acre.

The length of each sheet is 1½ miles, and the width 1 mile, the area of each sheet is therefore 960 acres.

Each enclosure has a reference number to the area which is given in this Book.

The Braces (∫) on the plans are to indicate that the spaces so braced are included under the same reference number.

The Altitudes in feet above the Mean Level of the Sea are written thus—31·4.

The Scale of the Plans of the County is 6 inches to a mile, and each sheet contains the same area as 16 sheets of the Parish Plans. There is therefore a double reference number to each sheet, as VI. 9., the Roman Numerals referring to the County Plans, the Arabic Figures to the Parish Plans.

The following are the characters employed on the Ordnance Plans on the Scales of 1–2500, and 6 inches to a mile :—

County Names	C	Hundreds or Wards	W
Parishes	P	Townships	T
Extra Parochial	E	Division of Townships	T

Antiquities ..... { ROMAN / Druidical or Saxon / Norman or Subsequent

The descriptions of the boundaries are shown by the following initials :—

Centre of Stream	*C.S.*	Centre of Fence	*C.F.*
Centre of Road	*C.R.*	Top of Cop	*T.C.*
Side of Stream or Drain ...	*S.S.* or *S.D.*	Centre of Wall	*C.W.*
Root of Hedge	*R.H.*	Defaced	*Def.*
Face of Wall	*F.W.*	Track of Stream	*T.S.*

Undefined ..... *Und.*

Where a change occurs in the boundaries, the symbol [o—o] is used to show the part at which the change takes place.

N.B.—To convert Decimal Fractions of an Acre into Roods and Perches, multiply the decimal first by 4 and then by 40, preserving the same number of decimals in the product.

Examples—

A.	R.	P.	Acres.	A.	R.	P.	Acres.
			633·357				527·013
			4				4
			1·428				·052
			40				40
633	1	17	17·120	527	0	2	2·080

TABLE

FOR CONVERTING DECIMAL PARTS OF AN ACRE INTO ROODS AND PERCHES.

Perch.	0 Rood.	1 Rood.	2 Roods.	3 Roods.	Perch.	0 Rood.	1 Rood.	2 Roods.	3 Roods.
0	·000	·250	·500	·750	21	·131	·381	·631	·881
1	·006	·256	·506	·756	22	·137	·387	·637	·887
2	·012	·262	·512	·762	23	·144	·394	·644	·894
3	·019	·269	·519	·769	24	·150	·400	·650	·900
4	·025	·275	·525	·775	25	·156	·406	·656	·906
5	·031	·281	·531	·781	26	·162	·412	·662	·912
6	·037	·287	·537	·787	27	·169	·419	·669	·919
7	·044	·294	·544	·794	28	·175	·425	·675	·925
8	·050	·300	·550	·800	29	·181	·431	·681	·931
9	·056	·306	·556	·806	30	·187	·437	·687	·937
10	·062	·312	·562	·812	31	·194	·444	·694	·944
11	·069	·319	·569	·819	32	·200	·450	·700	·950
12	·075	·325	·575	·825	33	·206	·456	·706	·956
13	·081	·331	·581	·831	34	·212	·462	·712	·962
14	·087	·337	·587	·837	35	·219	·469	·719	·969
15	·094	·344	·594	·844	36	·225	·475	·725	·975
16	·100	·350	·600	·850	37	·231	·481	·731	·981
17	·106	·356	·606	·856	38	·237	·487	·737	·987
18	·112	·362	·612	·862	39	·244	·494	·744	·994
19	·119	·369	·619	·869	40	·250	·500	·750	1·000
20	·125	·375	·625	·875					

PARISH OF TAXAL,

IN THE

COUNTY OF CHESTER—(Eastern Division).

HUNDRED OF MACCLESFIELD.

No. on Plan.	Area in Acres.	Remarks.
TOWNSHIP OF YEARDSLEY-CUM-WHALEY.		
1	3·016	Wood, &c.
2	·451	Pasture, &c.
3	·088	Road (part of).
4	·255	Wood.
5	·928	Ornamental ground, &c.
6	·375	Pasture and trees.
7	·175	Waste ground.
8	·310	Wood.
9	·231	Houses and gardens.
10	·270	Houses and gardens.
11	·752	Pasture.
12	2·757	Pasture and trees.
13	1·487	Pasture and wood.
14	·146	Houses, garden, and yard.
15	·287	House and garden.
16	·712	Road.
17	·923	Pasture, &c.
18	·254	Stream.
19	1·835	Pasture.
20	·401	River Goyt (part of).
21	2·840	Wood.
22	·100	River Goyt (part of).
23	·261	Houses and gardens.
24	·267	Houses and gardens.
25	4·679	Pasture.
26	·216	Houses, gardens, and yards.
27	·222	Houses and gardens.
28	·758	Pasture.
29	·272	Pasture.
30	2·212	Pasture, rough pasture, &c.
31	2·905	Pasture.
32	3·759	Wood.
33	6·340	Pasture.
34	5·278	Pasture.
35	1·224	Road and houses.
36	2·446	Wood.
37	4·416	Pasture.
38	6·628	Arable.
39	1·024	Wood.
40	·137	Houses and yards.
41	3·622	Quarry, pasture, &c.
42	11·946	Pasture, &c.
43	5·681	Pasture.
44	1·357	Pasture.
45	3·179	Pasture.
46	5·935	Pasture and wood.
47	5·685	Arable and wood.
48	3·317	Pasture.
49	1·144	Pasture.
50	1·775	Pasture.
51	4·382	Pasture.
52	2·758	Arable.
53	·344	Orchard.
54	·685	Pasture, houses, road, &c.
55	3·323	Pasture.
56	5·201	Pasture.
57	4·029	Arable.
58	17·043	Pasture, &c.
59	37·431	Pasture.
60	32·280	Rough pasture, &c.
61	53·190	Wood.
62	30·702	Heathy pasture.
63	19·654	Pasture, road, &c.
64	23·025	Heathy pasture, &c.
65	3·142	Wood.
66	17·155	Heathy pasture, &c.
67	60·388	Rough pasture, &c.
68	1·203	Wood.

No on Plan.	Area in Acres.	Remarks.	No. on Plan.	Area in Acres.	Remarks.
69	·177	Wood.	118	1·847	Pasture, &c.
70	·232	Road.	119	4·302	Rough pasture.
71	15·963	Pasture, &c.	120	·162	Arable.
72	10·287	Pasture, &c.	121	1·658	Houses, gardens, and pasture.
73	32·467	Pasture, &c.			
74	5·087	Pasture.	122	1·057	Pasture and whins.
75	14·007	Pasture, &c.	123	7·135	Pasture and whins.
76	3·459	Pasture.	124	·522	Arable.
77	·722	Pasture.	125	4·107	Pasture, &c.
78	·273	Wood.	126	·200	Houses and gardens.
79	9·443	Arable.	127	·521	Pasture and house.
80	5·634	Pasture.	128	2·403	Arable.
81	·347	Houses, yard, gardens, and pasture.	128a	·120	Houses and garden.
			129	·446	Houses, gardens, and grass.
82	1·648	Rough pasture, road, &c.	130	3·815	Pasture.
83	5·603	Pasture.	131	1·513	Arable.
84	·479	Wood.	132	3·567	Pasture.
85	·105	Wood.	133	11·036	Pasture.
86	3·478	Pasture.	134	3·367	Pasture.
87	3·021	Pasture.	135	3·678	Pasture.
88	3·317	Pasture.	136	10·412	Pasture, &c.
89	4·127	Arable.	137	·599	Wood, &c.
90	1·179	Pasture.	138	·894	Road.
91	6·377	Pasture, &c.	139	1·493	Pasture.
92	1·198	Pasture.	140	5·028	Pasture.
93	·776	Houses, gardens, and yards.	141	2·325	Wood, &c.
			142	3·648	Arable, &c.
94	4·223	Pasture.	143	10·156	Pasture.
95	2·398	Pasture.	144	4·691	Pasture.
96	20·032	Pasture.	145	·118	Garden.
97	1·086	Arable.	146	2·566	Houses, gardens, pasture, and yards.
98	1·437	Pasture.			
99	3·773	Pasture, whins, &c.	147	10·955	Arable, trees, &c.
100	1·296	Pasture, &c.	148	2·593	Pasture.
101	·527	Pasture.	149	10·050	Pasture.
102	·774	Pasture, &c.	150	5·607	Pasture, &c.
103	5·490	Pasture.	151	3·013	Pasture.
104	3·755	Pasture.	152	4·973	Pasture.
105	3·741	Wood, &c.	153	3·450	Pasture.
106	3·872	Pasture.	154	7·488	Pasture, &c.
107	4·414	Pasture.	155	·321	Houses, gardens, and yard.
108	7·235	Pasture, whins, &c.			
109	10·727	Pasture, &c.	156	16·756	London and North Western Railway (part of).
110	·220	Pasture.			
111	6·441	Road.			
112	9·510	Pasture.	156a	·262	Houses and yards.
113	·519	Pasture.	157	6·065	Wood, &c.
114	5·097	Pasture and whins.	158	1·638	Pasture.
115	18·883	Pasture and trees.	159	·378	Roads.
116	·935	Road.	160	·790	Pasture.
117	3·051	Pasture, &c.	161	·984	Pasture.

No. on Plan.	Area in Acres.	Remarks.	No. on Plan.	Area in Acres.	Remarks.
162	3·535	Pasture.	209	·329	Houses, gardens, and yards.
163	5·430	Pasture.	210	·709	Houses, gardens, and yards.
164	6·862	Pasture.	211	·576	Wood.
165	2·624	Pasture.	212	3·218	Arable, &c.
166	1·918	Pasture.	213	3·505	Pasture and trees.
167	2·122	Arable.	214	·284	Wood, &c.
168	3·888	Pasture, &c.	215	·388	Pasture.
169	6·224	Pasture.	216	1·166	Wood.
170	6·167	Arable.	217	·742	Wood.
171	4·574	Pasture.	218	·308	Wood, &c.
172	2·634	Pasture.	219	9·450	Pasture.
173	·400	Pasture.	220	1·150	River Goyt (part of).
174	2·007	Pasture.	221	·202	Wood.
175	·517	Pasture.	222	·677	Rough pasture, &c.
176	13·450	Pasture, trees, &c.	223	·534	Towing-path (part of).
177	3·879	Houses, garden, pasture, orchard, &c.	224	1·958	Pasture, trees, &c.
178	3·631	Arable.	225	·465	Wood, &c.
179	6·786	Pasture.	226	1·433	Pasture, &c.
180	2·530	Pasture.	227	·409	Pasture.
181	·177	Road.	228	16·964	Whins, rough pasture, &c.
182	1·366	Pasture.	229	4·468	Whins, rough pasture, &c.
183	1·326	Wood and house.	230	3·923	Pasture.
184	·556	Wood.	230a	1·980	Whins, rough pasture, and roads.
185	·454	Road.	231	3·867	Pasture.
186	·597	Waste ground.	232	3·286	Pasture and whins.
187	1·391	Towing-path (part of).	232a	·133	Houses and gardens.
188	·806	River Goyt (part of).	233	6·536	Pasture, whins, and roads.
189	·116	Wood.	234	9·900	Pasture, whins, &c.
190	1·436	Wood.	235	1·982	Pasture, &c.
191	·365	Wood.	236	·158	Houses, garden, and road.
192	11·030	Pasture.	237	4·519	Pasture.
193	1·753	Pasture.	238	·230	Houses, gardens, and yards.
194	9·262	Pasture.	239	2·936	Pasture.
195	·270	River Goyt (part of).	240	6·221	Pasture and whins.
196	2·432	Pasture.	241	·462	Houses, gardens, and yard.
197	4·544	Pasture and trees.	242	6·131	Pasture.
198	·452	Garden.	243	7·302	Pasture, trees, &c.
199	1·243	Houses, yards, garden, and road.	244	1·972	Wood.
200	1·460	Pasture.	245	·172	Houses and garden.
201	·532	Wood.	246	4·484	Pasture.
202	·224	Pasture.	247	5·883	Pasture and trees.
203	5·604	Peak Forest Canal (part of).	248	·163	Pasture.
204	·397	Wood.			
205	2·208	Wood.			
206	·654	Pasture.			
207	7·107	Road.			
208	·645	Houses, gardens, pasture, wood, &c.			

No. on Plan.	Area in Acres.	Remarks.
249	·580	Wood.
250	1·111	Arable.
251	5·788	Pasture.
252	·202	Pasture.
253	4·636	Pasture, &c.
254	·965	Road and house.
255	1·005	Pasture, &c.
256	5·613	Pasture, wood, &c.
257	·937	Pasture.
258	4·431	Pasture.
259	2·404	Rough pasture, trees, &c.
260	2·131	Pasture.
261	1·721	Pasture.
262	1·898	Pasture and house.
263	1·495	Pasture, &c.
264	2·518	Pasture.
265	2·706	Pasture.
266	4·441	Wood.
267	4·039	Arable, pasture, and garden.
268	2·704	Pasture.
269	·176	Pasture.
270	3·357	Pasture.
271	2·089	Wood.
272	7·626	Pasture, &c.
273	3·296	Pasture, &c.
274	6·654	Pasture.
275	·086	Pasture.
276	2·947	Pasture.
277	1·723	Pasture.
278	1·758	Pasture.
279	3·876	Pasture, &c.
280	5·767	Pasture, &c.
281	2·114	Pasture.
282	1·940	Pasture and houses.
283	·158	House, garden, and yard.
284	1·289	Road.
285	6·026	Pasture, whins, &c.
286	·671	Pasture.
287	·703	Houses, garden, and pasture.
288	4·923	Pasture.
289	1·114	Pasture.
290	3·722	Pasture and trees.
291	2·448	Wood and rough pasture.
292	6·479	Pasture, stream, trees, &c.
292a	5·408	Wood, &c.
293	3·930	Wood, quarry, &c.
294	21·662	Toddbrook Reservoir (part of).
295	·576	Stream.
296	·583	Sand pit.
297	·400	Arable.
298	·899	Pasture.
299	4·492	Pasture, &c.
300	4·321	Pasture, wood, &c.
301	2·480	Pasture.
302	6·964	Pasture.
303	·972	Houses, yards, garden, &c.
304	1·710	Pasture.
305	1·268	Pasture, &c.
306	2·621	Pasture.
307	·155	Pasture.
308	·525	Pasture.
309	·325	Houses and gardens.
310	3·180	Pasture.
311	2·245	Pasture, &c.
312	·430	Houses and garden.
313	4·126	Ornamental ground.
314	·507	Pond.
315	1·408	Road.
316	·106	House and garden.
317	1·966	Pasture, embankment, &c.
318	·583	Pasture, &c.
319	3·230	Pasture, &c.
320	·217	Shingle.
321	·103	Garden.
322	·481	Rough pasture and trees.
323	·349	River Goyt (part of).
324	2·535	Pasture, rubbish heap, &c.
325	·323	Houses and yards.
326	1·016	Wood, rough pasture, &c.
327	·132	House and garden.
328	·829	Ornamental ground.
329	·241	House and garden.
330	3·510	Pasture.
331	·724	Rough pasture, &c.
332	1·783	Houses, gardens, and yards.
333	2·171	Pasture.
334	·362	Houses, garden, and yards.
335	7·784	Houses, yards, gardens, &c.

No. on Plan.	Area in Acres.	Remarks.
336	·852	River Goyt (part of).
337	2·555	Houses, yards, &c.
	1322·825	

RECAPITULATION.

1253·600	Land.
19·938	Roads.
16·756	Railway.
32·531	Water.
1322·825	Total area of Yeardsley-cum-Whaley Township.

TOWNSHIP OF TAXAL.

No. on Plan.	Area in Acres.	Remarks.
1	·179	Pasture.
2	1·475	Embankment, &c.
3	1·600	Wood and rough pasture.
4	·229	Stream, &c.
5	1·136	Pasture, wood, &c.
6	2·537	Pasture.
7	·224	Wood, &c.
8	2·634	Pasture and trees.
9	1·253	Pasture and trees.
10	·559	Gardens, &c.
11	·429	Wood.
12	3·618	Pasture.
13	·703	Houses and gardens.
14	·194	Houses and gardens.
15	11·672	Pasture and wood.
16	4·000	Pasture, &c.
17	·864	Pasture and embankment.
18	·542	Pasture, &c.
19	2·170	Pasture and trees.
20	·606	Houses, gardens, and yards.
21	2·726	Pasture.
22	1·600	Pasture.
23	2·430	Pasture.
24	2·617	Pasture.
25	·675	Road.
26	2·907	Pasture, &c.
27	·361	Pasture.
28	12·440	Toddbrook Reservoir (part of).
29	1·810	Wood.
30	2·250	Pasture, &c.
31	1·755	Pasture.
32	·270	Houses and gardens.
33	1·576	Pasture.
34	·666	Pasture, &c.
35	·164	Houses, garden, and road.
36	2·820	Arable.
37	3·872	Pasture.
38	5·985	Pasture, &c.
39	1·722	Road.
40	8·000	Pasture, house, and garden.
41	·561	Houses, garden, pasture, and road.
42	·444	Pasture.
43	1·106	Orchard.
44	·828	Houses, &c.
45	·915	Bleaching green and pasture.
46	·400	Pasture.
47	3·724	River Goyt (part of).
48	2·070	Orchard and pasture.
49	1·947	Orchard and pasture.
50	5·635	Pasture, &c.
51	3·760	Pasture.
52	1·544	Pasture.
53	11·635	Pasture, &c.
54	10·810	Wood, &c.
55	9·820	Pasture.
56	13·276	Pasture.
57	·875	Road.
58	9·953	Pasture and trees.
59	·725	Houses, yards, garden, &c.
60	·382	Pasture, house, and old quarry.
61	·138	Wood.
62	1·695	Road.
63	·208	Houses and gardens.
64	4·660	Wood, &c.
65	1·850	Pasture.
66	·560	Orchard.
67	·553	Pasture.
68	6·276	Wood, &c.
69	2·033	Pasture, &c.
70	2·575	Pasture.

No. on Plan.	Area in Acres.	Remarks.	No. on Plan.	Area in Acres.	Remarks.
71	·276	Pasture.	119	3·992	Pasture.
72	3·018	Pasture.	120	2·577	Pasture.
73	·615	Road.	121	·462	Houses, yards, garden, and road.
74	·115	Pasture.			
75	·634	Pasture.	122	2·680	Pasture, &c.
76	1·876	Pasture.	123	2·390	Pasture, whins, &c.
77	12·441	Heathy pasture, &c.	124	2·498	Pasture.
78	2·596	Pasture, &c.	125	3·229	Pasture.
79	1·919	Pasture, houses, &c.	126	4·385	Pasture.
80	12·648	Pasture.	127	20·265	Pasture, trees, &c.
81	2·079	Pasture.	128	·943	Wood.
82	·834	Pasture and rough pasture.	129	·203	River Goyt (part of).
			130	2·937	Pasture, &c.
83	10·106	Pasture.	131	8·975	Wood.
84	3·824	Pasture.	132	3·011	Pasture and trees.
85	3·196	Pasture.	133	10·110	Arable.
86	·281	Houses and yards.	134	2·810	Arable, &c.
87	2·451	Pasture.	135	3·613	Arable.
88	1·431	Pasture, &c.	136	8·058	Pasture and trees.
89	·120	Pond.	137	2·152	Pasture.
90	·470	Ornamental pasture.	138	·100	House and garden.
91	·569	Church and graveyard.	139	·320	Houses, garden, and yards.
92	1·665	House, garden, and ornamental ground.	140	·703	Pasture.
			141	8·350	Pasture, &c.
93	·506	Pasture.	142	3·093	Pasture, &c.
94	·374	Arable.	143	10·492	Pasture, &c.
95	1·915	Arable.	144	4·335	Pasture.
95a	1·877	Arable.	145	1·548	Houses, yards, garden, and road.
96	5·635	Arable.			
97	5·497	Pasture.	146	15·373	Pasture, wood, &c.
98	3·329	Pasture.	147	2·374	Pasture.
99	4·791	Pasture.	148	1·440	Pasture.
100	4·503	Pasture.	149	1·935	Pasture.
101	4·021	Pasture.	150	3·674	Pasture, &c.
102	5·053	Wood, &c.	151	1·492	Pasture.
103	·180	Wood.	152	·181	House, garden, and yards.
104	3·921	Pasture, &c.			
105	1·855	Pasture.	153	2·264	Pasture, &c.
106	1·672	Pasture.	154	·337	Houses, yard, road, and pasture.
107	2·620	Pasture and trees.			
108	2·945	Pasture.	155	1·365	Pasture.
109	4·659	Pasture.	156	1·300	Pasture, &c.
110	2·354	Pasture.	157	·337	House, garden, yard, and pasture.
111	2·748	Pasture.			
112	2·543	Pasture.	158	1·018	Pasture.
113	2·780	Pasture.	159	·898	Pasture, &c.
114	4·635	Pasture.	160	·549	Pasture.
115	7·329	Pasture, trees, &c.	161	·359	Arable.
116	4·254	Pasture.	162	2·743	Pasture, &c.
117	18·270	Pasture, &c.	163	·928	Wood.
118	4·427	Pasture.	164	6·422	Pasture, wood, &c.

No. on Plan.	Area in Acres.	Remarks.	No. on Plan.	Area in Acres.	Remarks.
165	·504	Pasture.	210	10·080	Pasture, wood, &c.
166	·502	Pasture.	211	·866	Arable, &c.
167	·629	Pasture.	212	2·756	Pasture, road, & wood.
168	1·770	Pasture.	213	·188	Houses, garden, and yard.
169	2·150	Pasture.			
170	10·639	Pasture, wood, &c.	214	2·515	Pasture and trees.
171	·270	Pasture.	215	·361	House, garden, and road.
172	·433	House, garden, yard, and road.	216	1·125	Arable.
173	2·875	Pasture.	217	10·427	Rough pasture.
173a	4·434	Wood.	218	3·486	Rough pasture and road.
174	7·375	Heathy pasture.			
175	851·580	Wood, roads, streams, &c.	219	7·002	Pasture.
			220	43·508	Wood.
176	7·131	Rough pasture, &c.	221	96·823	Marsh, heathy pasture, &c.
177	·230	Arable.			
178	·392	Pasture.	222	66·447	Heathy pasture.
179	10·468	Rough pasture.	223	8·630	Pasture, &c.
180	4·547	Pasture.	224	·468	Houses, garden, and yards.
181	·275	Pasture.			
182	1·061	Houses, yard, garden, road, &c.	225	3·881	Pasture, &c.
			226	15·825	Pasture, wood, &c.
183	2·431	Arable, &c.	227	·562	Arable.
184	·093	Garden, &c.	228	12·109	Pasture and wood.
185	1·589	Pasture and road.	229	11·560	Pasture.
186	2·900	Pasture.	230	6·784	Pasture, wood, &c.
187	3·608	Pasture, &c.	231	37·900	Pasture, &c.
188	·878	Pasture, &c.	232	1·695	Pasture.
189	4·981	Pasture.	233	5·860	Pasture.
190	2·386	Arable.	234	3·450	Wood.
191	2·283	Wood, arable, &c.	235	6·706	Wood, road, &c.
192	4·284	Arable.	236	1·213	Arable.
193	3·307	Pasture.	237	5·565	Pasture.
194	6·626	Pasture.	238	·500	Houses, garden, and yards.
195	·816	Houses, yards, garden, and grass.			
			239	1·463	Pasture and trees.
196	1·085	Arable, &c.	240	5·563	Pasture, trees, &c.
197	4·748	Arable.	241	32·810	Wood, roads, &c.
198	7·720	Pasture.	242	·906	Pasture.
199	4·956	Wood.	243	6·792	Pasture, &c.
200	2·065	River Goyt (part of).	244	3·083	Pasture, &c.
201	2·588	Arable.	245	4·475	Pasture, &c.
202	3·377	Pasture.	246	3·688	Pasture.
203	33·005	Rough pasture, wood, &c.	247	1·486	Pasture, &c.
			248	4·077	Arable and trees.
204	3·894	Pasture, &c.	249	3·375	Arable.
205	3·103	Pasture.	250	1·156	Wood.
206	4·350	Pasture.	251	5·730	Pasture, &c.
207	·164	Arable.	252	1·800	Wood.
208	3·654	Pasture, wood, &c.	253	5·300	Pasture, &c.
209	13·690	Rough pasture, wood, &c.	254	·891	Wood, &c.
			255	153·130	Pasture, whins, &c.

No. on Plan.	Area in Acres.	Remarks.
256	37·377	Rough pasture, &c.
257	44·867	Wood, &c.
258	6·901	Wood.
259	·257	Rough pasture.
260	·447	Wood, &c.
261	1·197	Wood.
262	·732	Wood.
263	3·837	Arable.
264	9·236	Pasture and trees.
265	186·154	Heathy pasture, &c.
266	1·838	Wood.
267	6·446	Wood.
268	·884	Houses, yard, road, and grass.
269	·373	Orchard.
269a	·180	Grass.
270	6·342	Pasture, &c.
271	3·170	Pasture.
272	2·605	Pasture, &c.
273	1·873	Pasture.
274	·587	Houses and garden.
275	2·030	Pasture, &c.
276	·290	Wood.
277	18·610	Pasture and trees.
278	·215	Wood.
279	·364	Wood.
280	·251	Houses, yards, and gardens.
281	·565	Gardens and houses.
282	5·265	Pasture, bushes, &c.
283	·230	Wood.
284	1·517	Rough pasture, &c.
285	147·912	Wood, &c.
286	5·630	Rough pasture, &c.
287	5·743	Wood.
288	1·092	Wood.
289	1·776	Wood.
290	62·420	Heathy pasture, &c.
291	45·492	Wood, &c.
292	1·243	Wood.
293	188·146	Heathy pasture, &c.
294	·953	Rough pasture, &c.
295	25·959	Pasture.
296	10·875	Quarry, rough pasture, &c.
297	·133	House and garden.
298	·450	Ruins, garden, &c.
299	·237	Dam.
300	6·020	Pasture, house, garden, &c.
301	9·444	Pasture.
302	·760	Rough pasture, &c.
303	·503	Houses, yards, garden, &c.
304	·614	Rough pasture and stones.
305	1·850	Pasture.
306	8·174	Pasture, &c.
307	5·850	Pasture.
308	11·065	Rough pasture, &c.
309	477·067	Heathy pasture, roads, and streams.
310	·259	Houses and yards.
311	5·878	Heathy pasture.
312	3·933	Road.
313	15·116	Rough pasture.
314	11·110	Rough pasture and pasture.
315	5·140	Pasture, &c.
316	3·090	Pasture.
317	5·165	Pasture.
318	3·260	Pasture.
319	·148	Pasture.
320	2·305	Pasture.
321	·178	Houses, yards, and grass.
321a	·225	Houses, yard, garden, &c.
322	1·033	Pasture.
323	1·530	Pasture.
324	51·505	Heathy pasture, &c.
325	2·840	Road.
326	161·540	Heathy pasture.
327	·479	Heathy pasture.
328	2·050	Heathy pasture.
329	·827	Heathy pasture.
	3798·827	

RECAPITULATION.

3767·683	Land.
12·355	Roads.
18·789	Water.
3798·827	Total area of Taxal Township.

RECAPITULATION FOR THE PARISH.

Area in Acres.	
5021·283	Land.
32·293	Roads.
16·756	Railway.
51·320	Water.
5121·652	Total area of the Parish of Taxal, in the County of Chester.

LONDON:
Printed by George E. Eyre and William Spottiswoode,
Printers to the Queen's most Excellent Majesty,
For Her Majesty's Stationery Office.

DEPÔTS FOR THE SALE OF ORDNANCE MAPS, &c.

ENGLAND AND WALES.

1, Saint Martin's Place, Charing Cross—LONDON.

SCOTLAND.

Ordnance Survey Office, Post-office Buildings—EDINBURGH.

IRELAND.

Ordnance Survey Office, Phœnix Park—DUBLIN.

ORDNANCE SURVEY OF ENGLAND.

BOOK OF REFERENCE TO THE PLAN

OF THE

PARISH OF THORNTON-LE-MOORS

(HUNDRED OF EDDISBURY),

IN THE

COUNTY OF CHESTER,

CONTAINING 4931·758 ACRES.

MAJOR-GENERAL SIR HENRY JAMES, R.E., F.R.S., F.G.S., &c.,
DIRECTOR-GENERAL OF THE ORDNANCE SURVEY.

LONDON:
PRINTED BY GEORGE E. EYRE AND WILLIAM SPOTTISWOODE,
PRINTERS TO THE QUEEN'S MOST EXCELLENT MAJESTY.
FOR HER MAJESTY'S STATIONERY OFFICE.

1874.

Price Two Shillings.

ORDNANCE SURVEY OF ENGLAND.

BOOK OF REFERENCE TO THE PLAN

OF THE

PARISH OF THORNTON-LE-MOORS

(HUNDRED OF EDDISBURY),

IN THE

COUNTY OF CHESTER,

CONTAINING 4931·758 ACRES.

MAJOR-GENERAL SIR HENRY JAMES, R.E., F.R.S., F.G.S., &c.,
DIRECTOR-GENERAL OF THE ORDNANCE SURVEY.

LONDON:
PRINTED BY GEORGE E. EYRE AND WILLIAM SPOTTISWOODE,
PRINTERS TO THE QUEEN'S MOST EXCELLENT MAJESTY.
FOR HER MAJESTY'S STATIONERY OFFICE.

1874.

Price Two Shillings.

[7142.—50—8/74.]

ORDNANCE SURVEY OF ENGLAND

PARISH OF THORNTON LE MOORS

CHESHIRE

EXPLANATORY REMARKS.

The scale of the Parish Plans is the 1-2500th of the actual length on the ground, and is equal to 25·344 inches to a mile, or 3·157 chains to an inch, which is very approximately equal to one square inch to one acre, the square of 1·0018 inch being equal to one acre.

The length of each sheet is 1½ miles, and the width 1 mile, the area of each sheet is therefore 960 acres.

Each enclosure has a reference number to the area which is given in this Book.

The Braces (ʃ) on the plans are to indicate that the spaces so braced are included under the same reference number.

The Altitudes in feet above the Mean Level of the Sea are written thus—31·4.

The Scale of the Plans of the County is 6 inches to a mile, and each sheet contains the same area as 16 sheets of the Parish Plans. There is therefore a double reference number to each sheet, as VI. 9., the Roman Numerals referring to the County Plans, the Arabic Figures to the Parish Plans.

The dimensions of the sheets on the Six-inch scale being four miles by six miles the area is twenty-four square miles, equal to 15,360 acres.

The following are the characters employed on the Ordnance Plans on the Scales of 1–2500, and 6 inches to a mile :—

County Names	C	Hundreds or Wards	W
Parishes	P	Townships	T
Extra Parochial	E	Division of Townships	T

Antiquities ..... { ROMAN / Druidical or Saxon / Norman or Subsequent

The descriptions of the boundaries are shown by the following initials :—

Centre of Stream	*C.S.*	Centre of Fence	*C.F.*
Centre of Road	*C.R.*	Top of Cop	*T.C.*
Side of Stream or Drain	*S.S.* or *S.D.*	Centre of Wall	*C.W.*
Root of Hedge	*R.H.*	Defaced	*Def.*
Face of Wall	*F.W.*	Track of Stream	*T.S.*

Undefined ..... *Und.*

Where a change occurs in the boundaries, the symbol [o—o] is used to show the part at which the change takes place.

N.B.—To convert Decimal Fractions of an Acre into Roods and Perches, multiply the decimal first by 4 and then by 40, preserving the same number of decimals in the product.

Examples—

			Acres.				Acres.
			633·357				527·013
			4				4
			1·428				·052
			40				40
A.	R.	P.	17·120	A.	R.	P.	2·080
633	1	17		527	0	2	

TABLE

FOR CONVERTING DECIMAL PARTS OF AN ACRE INTO ROODS AND PERCHES.

Perch.	0 Rood.	1 Rood.	2 Roods.	3 Roods.	Perch.	0 Rood.	1 Rood.	2 Roods.	3 Roods.
0	·000	·250	·500	·750	21	·131	·381	·631	·881
1	·006	·256	·506	·756	22	·137	·387	·637	·887
2	·012	·262	·512	·762	23	·144	·394	·644	·894
3	·019	·269	·519	·769	24	·150	·400	·650	·900
4	·025	·275	·525	·775	25	·156	·406	·656	·906
5	·031	·281	·531	·781	26	·162	·412	·662	·912
6	·037	·287	·537	·787	27	·169	·419	·669	·919
7	·044	·294	·544	·794	28	·175	·425	·675	·925
8	·050	·300	·550	·800	29	·181	·431	·681	·931
9	·056	·306	·556	·806	30	·187	·437	·687	·937
10	·062	·312	·562	·812	31	·194	·444	·694	·944
11	·069	·319	·569	·819	32	·200	·450	·700	·950
12	·075	·325	·575	·825	33	·209	·456	·706	·956
13	·081	·331	·581	·831	34	·212	·462	·712	·962
14	·087	·337	·587	·837	35	·216	·469	·719	·969
15	·094	·344	·594	·844	36	·225	·475	·725	·975
16	·100	·350	·600	·850	37	·231	·481	·731	·981
17	·106	·356	·606	·856	38	·237	·487	·737	·987
18	·112	·362	·612	·862	39	·244	·494	·744	·994
19	·119	·369	·619	·869	40	·250	·500	·750	1·000
20	·125	·375	·625	·875					

PARISH OF THORNTON-LE-MOORS,

IN THE

COUNTY OF CHESTER.

HUNDRED OF EDDISBURY.

INDEX TO TOWNSHIPS.

Township of	Area in Acres.	Page.
Dunham-on-the-Hill - - - - -	1404·267	9
Elton - - - - - -	1142·654	3
Hapsford - - - - - -	561·612	6
Thornton-le-Moors - - - - -	1232·314	1
Wimbolds Trafford - - - - -	590·911	7
Total area of the Parish -	4931·758	

PARISH OF THORNTON-LE-MOORS,

IN THE

COUNTY OF CHESTER—(Western Division).

HUNDRED OF EDDISBURY.

No. on Plan.	Area in Acres.	Remarks.
TOWNSHIP OF THORNTON-LE-MOORS.		
1	1·601	Arable, &c.
2	·539	Marsh, &c.
3	·060	Meadow, &c.
4	1·644	Railway.
5	5·420	Meadow, &c.
6	23·977	Arable, &c.
7	23·597	Arable, &c.
8	14·264	Meadow, &c.
9	15·582	Arable, &c.
10	9·722	Arable, &c.
11	18·426	Arable, &c.
12	1·747	Arable, &c.
13	1·434	Arable.
14	·165	House, yard, &c.
15	·440	Rough pasture, &c.
16	35·406	Meadow, &c.
17	6·899	Meadow, &c.
18	18·554	Meadow, &c.
19	10·666	Meadow, &c.
20	11·309	Meadow, &c.
21	7·362	Meadow, &c.
22	15·643	Arable, &c.
23	33·611	Meadow, &c.
24	28·709	Meadow, &c.
25	4·347	Stream.
26	8·153	Arable.
27	11·515	Arable, &c.
28	4·274	Arable, &c.
29	1·233	Road.
30	21·034	Arable, &c.
31	17·800	Arable, &c.
32	18·560	Meadow, &c.
33	15·466	Meadow, &c.
34	5·771	Meadow, &c.
35	·250	Wood.
36	3·403	Meadow, &c.
37	7·363	Arable, &c.
38	4·883	Arable, &c.
39	4·306	Arable, &c.
40	3·341	Arable.
41	·660	Road.
42	6·941	Arable, &c.
43	3·855	Arable, &c.
44	1·535	Arable.
45	·912	Arable.
46	6·339	Arable, &c.
47	2·422	Houses, gardens, &c.
48	1·785	Road.
49	·150	House and garden.
50	·320	Arable.
51	5·023	Arable, &c.
52	12·593	Arable, &c.
53	18·634	Meadow, &c.
54	15·225	Meadow, &c.
55	4·583	Arable, &c.
56	1·812	Arable, &c.
57	1·956	Arable, &c.
58	7·678	Arable, &c.
59	3·211	Houses, ornamental ground, &c.
60	2·105	Arable.
61	·689	Garden.
62	1·364	Church, garden, &c.
63	·127	Road.
64	·636	Arable.
65	3·378	Houses, gardens, &c.
66	1·320	Road.
67	·159	House and garden.
68	·167	Arable.
69	3·829	Houses, yards, &c.
70	1·017	Rough pasture, &c.
71	1·116	Arable.
72	1·647	Houses, gardens, &c.

No. on Plan.	Area in Acres.	Remarks.	No. on Plan.	Area in Acres.	Remarks.
73	16·745	Arable.	125	9·781	Meadow, &c.
74	5·360	Meadow, &c.	126	4·036	Meadow, &c.
75	1·973	Meadow, &c.	127	·509	Meadow, &c.
76	5·074	Meadow, &c.	128	1·418	Meadow, &c.
77	4·951	Meadow, &c.	129	5·379	Meadow, &c.
78	5·176	Meadow, &c.	130	2·639	Arable, &c.
79	7·656	Arable, &c.	131	5·310	Arable, &c.
80	5·089	Arable, &c.	132	5·549	Arable.
81	5·356	Arable, &c.	133	4·827	Arable, &c.
82	7·467	Arable, &c.	134	2·851	Road.
83	1·461	Orchard, &c.	135	4·136	Arable, &c.
84	1·409	Arable, &c.	136	9·935	Meadow, &c.
85	4·504	Arable, &c.	137	6·932	Meadow, &c.
86	1·043	Arable.	138	2·236	Meadow, &c.
87	·344	Rough pasture, &c.	139	3·433	Meadow, &c.
88	8·879	Meadow, &c.	140	3·893	Meadow, &c.
89	7·467	Meadow, &c.	141	2·761	Meadow, &c.
90	2·556	Arable, &c.	142	3·008	Meadow, &c.
91	·032	Wood.	143	3·170	Meadow, &c.
92	·621	Road.	144	1·455	Meadow, &c.
93	5·891	Arable, &c.	145	1·414	Road.
94	3·076	Arable.	146	4·370	Arable, &c.
95	4·555	Arable.	147	7·588	Arable, &c.
96	4·254	Arable.	148	·493	House, garden, &c.
97	6·214	Arable.	149	·573	Arable.
98	1·588	Arable.	150	·960	Wood, &c.
99	16·758	Arable, &c.	151	·072	Road.
100	23·122	Arable, &c.	152	·322	Wood.
101	·121	House, garden, &c.	153	1·869	River Gowy (part of).
102	11·134	Arable, &c.	154	7·738	Meadow, &c.
103	9·109	Arable, &c.	155	6·840	Meadow, &c.
104	4·009	Arable, &c.	156	1·718	Meadow, &c.
105	·676	Road.	157	3·141	Meadow, &c.
106	5·121	Arable, &c.	158	1·097	Road.
107	·602	Houses, gardens, &c.	159	10·176	Meadow, &c.
108	·419	Arable.	160	6·748	Meadow, &c.
109	·643	Houses, yard, &c.	160a	2·364	Meadow, &c.
110	·100	Arable.	161	2·500	Houses, yards, &c.
111	10·100	Arable, &c.	161a	1·105	Wood, &c.
112	19 015	Arable, &c.	162	15·590	Meadow, &c.
113	21·545	Arable, &c.	163	6·299	Meadow, &c.
114	1·492	Wood.	164	5·351	Meadow, &c.
115	13·433	Meadow, &c.	165	2·758	Meadow, &c.
116	8·238	Meadow, &c.	166	9·079	Arable, &c.
117	·094	Road.	167	4·938	Arable, &c.
118	8·523	Meadow, &c.	168	6·462	Meadow, &c.
119	1·415	Meadow, &c.	169	3·659	Arable.
120	2·143	Arable.	170	·902	Arable, &c.
121	·114	Wood.	171	6·740	Arable.
122	6·818	Arable, &c.	172	2·425	Arable.
123	6·299	Arable, &c.	173	4·518	Arable.
124	7·636	Meadow, &c.	174	3·507	Road.

No. on Plan.	Area in Acres.	Remarks.
175	9·909	Arable, &c.
176	10·857	Arable, &c.
177	·511	Rough pasture, &c.
178	7·334	Arable, &c.
179	·329	Rough pasture, &c.
180	·483	Rough pasture, &c.
181	11·517	Arable, &c.
182	·331	Rough pasture, &c.
183	6·607	Arable, &c.
184	1·229	Arable.
185	5·878	Arable, &c.
186	1·052	Arable.
187	1·120	Arable, &c.
188	6·736	Arable, &c.
189	1·008	Arable.
190	5·492	Arable.
191	6·914	Arable, &c.
192	·945	Arable.
193	1·587	Arable.
194	15·637	Arable, &c.
195	·432	Arable.
196	·305	Arable.
197	15·228	Arable, &c.
198	8·659	Arable, &c.
199	4·160	Arable, &c.
200	18·063	Arable, &c.
201	7·698	Arable, &c.
202	·120	House and garden.
203	·599	Rough pasture, &c.
204	1·772	Arable.
205	·120	Road.
206	·534	Arable.
207	·152	House and garden.
208	·404	Arable.
209	2·582	Houses, yards, &c.
210	4·685	Arable.
211	10·410	Arable, &c.
212	15·257	Arable, &c.
	1232·314	

RECAPITULATION.

1208·877	Land.
15·577	Roads.
1·644	Railways.
6·216	Water.
1232·314	Total area of the Township of Thornton-le-Moors.

TOWNSHIP OF ELTON.

No. on Plan.	Area in Acres.	Remarks.
1	·406	Rough pasture, &c.
2	2·469	Arable, &c.
3	5·151	Arable.
4	4·523	Arable, &c.
5	2·333	Arable, &c.
6	4·569	Meadow, &c.
7	2·463	Meadow, &c.
8	7·843	Arable, &c.
9	11·367	Arable, &c.
10	1·991	Arable, &c.
11	6·697	Arable, &c.
12	8·722	Arable, &c.
13	5·283	Arable, &c.
14	2·136	Meadow, &c.
15	8·975	Meadow, &c.
16	3·720	Meadow, &c.
17	27·233	Meadow, &c.
18	16·659	Meadow, &c.
19	1·812	Yard, &c. (railway).
20	·585	Railway station, &c.
21	·629	Road.
22	·282	Arable.
23	1·954	Arable, &c.
24	·748	Road.
25	9·202	Arable, &c.
26	2·603	Arable, &c.
26a	·070	Arable.
27	1·426	Arable.
28	5·364	Arable.
29	4·692	Arable, &c.
30	1·307	Arable, &c.
31	2·890	Meadow, &c.
32	1·752	Arable.
33	1·119	Meadow, &c.
34	·478	Road.
35	1·494	Meadow, &c.
36	1·601	Meadow, &c.
37	9·995	Meadow, &c.
38	3·075	Meadow, &c.
39	8·390	Arable.
40	·463	Arable.
41	8·062	Arable.
42	2·715	Arable.
43	·060	Road.
44	·159	Arable.
45	1·673	Arable.
46	·872	Arable.
47	3·440	Arable, &c.
48	4·278	Arable.
49	1·994	Arable.

No. on Plan.	Area in Acres	Remarks.	No. on Plan.	Area in Acres.	Remarks.
50	3·571	Houses, gardens, &c.	102	1·463	Meadow, &c.
51	1·625	Arable.	103	·497	Pond.
52	2·813	Arable.	104	1·315	Meadow, &c.
53	3·893	Houses, gardens, &c.	105	1·179	Pond.
54	1·049	Arable.	106	1·488	Railway.
55	·939	Arable.	107	4·913	Meadow, &c.
56	5·511	Arable, &c.	108	7·058	Meadow, &c.
57	·267	Arable.	109	3·200	Meadow, &c.
58	2·096	Arable, &c.	110	3·146	Meadow, &c.
59	·843	Arable.	111	3·168	Meadow, &c.
60	1·600	Arable, &c.	112	·993	Meadow, &c.
61	3·666	Arable, &c.	113	2·383	Arable.
62	2·399	Arable, &c.	114	4·119	Arable, &c.
63	3·715	Arable, &c.	115	8·067	Arable.
64	·671	Arable.	116	9·395	Arable, &c.
65	12·359	Arable, &c.	117	5·840	Arable.
66	2·270	Arable.	118	·880	Road.
67	2·682	Road.	119	18·990	Arable, &c.
68	·229	Road.	120	2·923	Arable.
69	3·984	Meadow, &c.	121	·099	Road.
70	3·860	Meadow, &c.	122	3·171	Arable, &c.
71	·297	Meadow.	123	4·324	Arable, &c.
72	1·551	Meadow, &c.	124	3·498	Houses, gardens, &c.
73	1·625	Meadow, &c.	125	·397	Houses, gardens, &c.
74	12·592	Railway.	126	4·903	Houses, gardens, &c.
75	·336	Meadow, &c.	127	1·132	Arable.
76	·666	Meadow, &c.	128	1·746	Arable.
77	1·203	Meadow, &c.	129	11·917	Arable, &c.
78	2·037	Meadow, &c.	130	14·925	Arable, &c.
79	·254	Road.	131	8·102	Arable, &c.
80	7·302	Meadow, &c.	132	24·888	Meadow, &c.
81	1·571	Meadow, &c.	133	·150	Road.
82	8·426	Meadow, &c.	134	3·057	Meadow, &c.
83	8·457	Meadow, &c.	135	3·148	Meadow, &c.
84	2·760	Meadow.	136	9·300	Meadow, &c.
85	4·083	Meadow, &c.	137	2·680	Meadow, &c.
86	3·384	Meadow, &c.	138	4·630	Arable, &c.
87	7·409	Meadow, &c.	139	4·195	Arable, &c.
88	7·095	Meadow, &c.	140	4·197	Arable, &c.
89	3·239	Road.	141	3·136	Arable, &c.
90	·299	Road.	142	10·732	Arable, &c.
91	6·662	Meadow, &c.	143	2·762	Arable.
92	11·566	Meadow, &c.	144	1·787	Arable.
93	7·023	Meadow, &c.	145	4·401	Arable, &c.
94	6·886	Meadow, &c.	146	5·509	Arable.
95	7·372	Meadow, &c.	147	·235	Arable.
96	6·863	Meadow, &c.	148	·627	Arable, &c.
97	4·746	Meadow, &c.	149	6·585	Arable, &c.
98	1·274	Rough pasture, &c.	150	2·728	Arable, &c.
99	2·760	Meadow, &c.	151	4·404	Arable, &c.
100	1·358	Meadow, &c.	152	2·125	Arable.
101	·234	Meadow, &c.	153	1·696	Arable.

No. on Plan.	Area in Acres.	Remarks.	No. on Plan.	Area in Acres.	Remarks.
154	4·274	Arable.	205	1·869	Arable, &c.
155	3·729	Road.	206	2·783	Arable, &c.
156	1·465	Arable, &c.	207	3·432	Arable, &c.
157	·472	Rough pasture, &c.	208	3·596	Arable.
158	·616	House, gardens, &c.	209	3·834	Arable, &c.
159	·264	Arable, &c.	210	4·032	Arable, &c.
160	·308	Rough pasture, &c.	211	1·963	Arable.
161	·190	Arable.	212	1·546	Road.
162	5·006	Arable, &c.	213	2·062	Arable, &c.
163	1·378	Arable.	214	1·547	Arable, &c.
164	·636	Arable.	215	1·656	Arable, &c.
165	10·120	Arable, &c.	216	1·098	Arable.
166	11·884	Arable, &c.	217	·962	Arable, &c.
167	13·136	Arable, &c.	218	8·732	Arable, &c.
168	5·331	Meadow, &c.	219	6·681	Arable, &c.
169	2·354	Meadow, &c.	220	6·976	Arable, &c.
170	1·157	Arable, &c.	221	14·366	Arable, &c.
171	4·926	Arable, &c.	222	9·101	Arable, &c.
172	2·077	Arable.	223	13·520	Arable, &c.
173	1·606	Road.	224	10·049	Arable, &c.
174	4·235	Arable, &c.	225	21·404	Arable, &c.
175	3·998	Arable, &c.	226	2·144	Arable.
176	1·944	Road.	227	11·605	Arable, &c.
177	7·838	Arable.	228	3·720	Arable, &c.
178	1·869	Arable.	229	4·312	Arable, &c.
179	1·804	Arable.	230	·442	Arable.
180	·509	Road.	231	1·156	Arable.
181	1·952	Arable.	232	·547	Arable, &c.
182	2·066	Arable, &c.	233	10·349	Arable, &c.
183	2·072	Houses, gardens, &c.	234	6·188	Arable, &c.
184	4·324	Arable, &c.	235	6·538	Arable.
185	·207	Garden.	236	13·910	Arable, &c.
186	·316	Arable.	237	22·418	Arable, &c.
187	·124	Houses, &c.	238	4·781	Arable.
188	·290	House, garden, &c.	239	12·366	Arable, &c.
189	·576	Houses, gardens, &c.	240	13·084	Arable, &c.
190	·331	Road.	241	9·634	Meadow.
191	·373	Arable, &c.	242	16·339	Arable, &c.
192	3·235	Road.	243	13·104	Arable, &c.
193	·743	Houses, gardens, &c.	244	3·164	Meadow, &c.
194	·621	Houses and gardens.	245	3·098	Meadow, &c.
195	6·094	Arable.	246	3·699	Meadow, &c.
196	·557	Marsh, &c.	247	5·003	Meadow, &c.
197	9·415	Arable, &c.	248	8·628	Meadow, &c.
198	2·951	Arable, &c.	249	2·189	Meadow, &c.
199	1·277	Arable, &c.	250	2·333	Meadow, &c.
199a	·264	Road, &c.	251	3·475	Meadow, &c.
200	1·917	Road.	252	10·782	Meadow, &c.
201	2·648	Arable.	253	7·364	Meadow, &c.
202	13·579	Arable, &c.			
203	14·861	Arable, &c.		1142·654	
204	17·855	Arable, &c.			

RECAPITULATION.

1099·673	Land.
24·828	Roads.
16·477	Railways.
1·676	Water.
1142·654	Total area of the Township of Elton.

TOWNSHIP OF HAPSFORD.

No. on Plan.	Area in Acres.	Remarks.
1	3·194	Meadow, &c.
2	·367	Pond.
3	·800	Railway.
4	·196	Pond.
5	·917	Arable, &c.
6	·908	Railway.
7	·311	Meadow, &c.
8	·234	Meadow, &c.
9	1·896	Meadow, &c.
10	6·075	Arable, &c.
11	4·645	Arable, &c.
12	6·467	Arable, &c.
13	5·993	Arable, &c.
14	6·330	Arable, &c.
15	5·275	Arable, &c.
16	4·664	Arable, &c.
17	5·120	Arable, &c.
18	10·208	Arable, &c.
19	7·582	Arable, &c.
20	2·657	Arable, &c.
21	5·374	Arable, &c.
22	5·645	Arable, &c.
23	4·156	Arable, &c.
24	1·846	Arable.
25	4·356	Road.
26	12·517	Arable, &c.
27	5·448	Arable, &c.
28	8·260	Arable, &c.
29	7·907	Arable, &c.
30	4·325	Arable, &c.
31	4·224	Arable.
32	4·667	Meadow, &c.
33	10·636	Meadow, &c.
34	4·341	Meadow, &c.
35	5·682	Meadow, &c.
36	5·581	Meadow, &c.
37	4·716	Meadow, &c.
38	1·056	Meadow, &c.
39	9·954	Meadow, &c.
40	1·269	Meadow, &c.
41	11·208	Meadow, &c.
42	5·322	Meadow, &c.
43	4·558	Meadow, &c.
44	2·895	Arable.
45	6·467	Arable, &c.
46	5·591	Meadow, &c.
47	4·402	Arable.
48	2·908	Road.
49	1·182	Arable, &c.
50	6·492	Meadow, &c.
51	2·839	Arable, &c.
52	2·606	Meadow, &c.
53	2·016	Arable, &c.
54	7·187	Arable, &c.
55	4·537	Meadow, &c.
56	11·436	Meadow, &c.
57	4·648	Meadow, &c.
58	·713	Arable, &c.
59	1·891	Meadow, &c.
60	3·813	Meadow, &c.
61	4·006	Meadow, &c.
62	2·601	Meadow, &c.
63	1·197	Meadow, &c.
64	·337	Meadow.
65	4·445	Meadow, &c.
66	2·539	Arable.
67	7·597	Arable, &c.
68	3·289	Arable.
69	4·110	Arable, &c.
70	6·473	Arable, &c.
71	·232	Rough pasture, &c.
72	4·111	Arable, &c.
73	·352	Arable.
74	1·995	Arable, &c.
75	2·371	Arable.
76	1·932	Arable.
77	3·662	Arable.
78	4·697	Arable, &c.
79	1·304	Arable, &c.
80	6·394	Arable, &c.
81	4·249	Arable, &c.
82	4·428	Arable, &c.
83	3·520	Arable, &c.
84	·265	Garden.
85	1·342	Houses, gardens, &c.
86	·142	Road.

No. on Plan.	Area in Acres.	Remarks.
87	·107	Houses, &c.
88	·807	Arable.
89	1·553	Arable.
90	1·149	Houses, gardens, &c.
91	·937	Arable, &c.
92	6·334	Arable.
93	5·657	Arable, &c.
94	1·738	Road.
95	4·456	Arable.
96	·639	Arable.
97	6·284	Arable.
98	2·324	Arable.
99	·408	Arable, &c.
100	5·707	Railway.
101	4·160	Arable, &c.
102	6·131	Arable, &c.
103	3·009	Arable, &c.
104	3·684	Arable.
105	1·418	Arable.
106	1·226	Arable.
107	3·196	Road.
108	·269	House, garden, &c.
109	2·929	Arable, &c.
110	1·138	Arable.
111	·620	Houses, gardens, &c.
112	3·053	Houses, gardens, &c.
113	·980	Arable.
114	4·742	Arable.
115	14·238	Arable.
116	·427	Rough pasture, &c.
117	10·245	Arable, &c.
118	2·870	Arable.
119	5·585	Arable, &c.
120	6·418	Arable, &c.
121	4·845	Arable, &c.
122	·740	Road.
123	·933	Houses, gardens, &c.
124	5·261	Arable.
125	10·453	Arable, &c.
126	2·500	Arable.
127	·402	Road.
128	4·948	Arable, &c.
129	6·722	Arable.
130	10·146	Arable, &c.
131	·299	Orchard.
132	·093	Pond (part of).
133	6·725	Arable, &c.
134	5·158	Arable, &c.
135	7·599	Arable, &c.
136	·273	Wood, &c.
137	11·065	Arable, &c.
138	3·872	Arable, &c.
139	5·541	Arable, &c.
140	3·499	Arable, &c.
	561·612	

RECAPITULATION.

540·059	Land.
13·482	Roads.
7·415	Railways.
·656	Water.
561·612	Total area of the Township of Hapsford.

TOWNSHIP OF WIMBOLDS TRAFFORD.

No. on Plan.	Area in Acres.	Remarks.
1	·337	Arable.
2	·352	Arable.
3	·663	Arable.
4	·024	Road.
5	·227	Arable, &c.
6	·746	Meadow, &c.
7	·454	Meadow, &c.
8	1·864	Wood, &c.
9	3·855	Arable.
10	1·871	Road.
11	1·876	Meadow, &c.
12	·692	Meadow, &c.
13	2·609	Meadow, &c.
14	2·946	Meadow, &c.
15	·060	Pasture, &c.
16	·360	Arable, &c.
17	3·679	Arable.
18	5·423	Arable, &c.
19	5·973	Arable, &c.
20	6·721	Arable, &c.
21	·153	River Gowy (part of).
22	2·275	Meadow, &c.
23	·648	Meadow, &c.
24	7·598	Meadow, &c.
25	3·422	Meadow, &c.
26	8·271	Arable, &c.
27	5·328	Arable, &c.
28	10·924	Meadow, &c.
29	2·281	Meadow, &c.
30	3·041	Meadow, &c.
31	3·379	Arable, &c.

No. on Plan.	Area in Acres.	Remarks.	No. on Plan.	Area in Acres.	Remarks.
32	3·335	Meadow, &c.	84	1·855	Arable, &c.
33	2·836	Meadow, &c.	85	1·177	Arable, &c.
34	·813	Road.	86	1·564	Houses, orchards, &c.
35	7·661	Meadow, &c.	87	·890	Arable.
36	4·573	Arable.	88	3·661	Arable, &c.
37	1·365	Arable, &c.	89	·119	Road.
38	3·318	Arable, &c.	90	1·070	Arable.
39	·451	Houses and garden.	91	2·611	Arable, &c.
40	3·017	Arable.	92	3·463	Arable, &c.
41	1·004	Arable, &c.	93	4·624	Arable, &c.
42	2·210	Arable, &c.	94	2·877	Arable, &c.
43	1·127	Arable, &c.	95	5·245	Arable, &c.
44	·359	Houses and garden.	96	4·740	Arable, &c.
45	2·857	Arable.	97	2·571	Arable, &c.
46	·650	Houses, yards, &c.	98	7·736	Arable, &c.
47	·189	Arable.	99	·556	Wood.
48	4·059	Arable.	100	2·195	Arable, &c.
49	5·152	Arable, &c.	101	6·977	Arable, &c.
50	6·826	Arable, &c.	102	4·711	Arable, &c.
51	·445	Wood.	103	10·481	Arable, &c.
52	2·587	Road.	104	6·594	Arable, &c.
53	·456	Houses and gardens.	105	7·436	Arable, &c.
54	4·121	Arable, &c.	106	11·064	Arable, &c.
55	1·530	Arable, &c.	107	·862	Arable, &c.
56	·220	Arable, &c.	108	·473	Arable.
57	·216	Road.	109	3·423	Arable, &c.
58	2·011	Arable.	110	4·601	Arable, &c.
59	1·731	Arable, &c.	111	4·039	Arable.
60	3·005	Arable, &c.	112	·912	Arable, &c.
61	2·190	Arable, &c.	113	·424	House, orchard, &c.
62	3·216	Wood, &c.	114	·769	Arable, &c.
63	1·318	Arable, &c.	115	3·541	Road.
64	·823	Arable, &c.	116	·049	Road.
65	4·816	Arable, &c.	117	·221	Wood.
66	6·851	Arable.	118	7·992	Arable, &c.
67	5·156	Arable.	119	7·511	Arable, &c.
68	12·054	Arable, &c.	120	·467	Road.
69	1·189	Arable, &c.	121	14·843	Arable, &c.
70	2·246	Arable, &c.	122	4·147	Arable, &c.
71	3·621	Arable, &c.	123	1·182	Houses, gardens, &c.
72	3·766	Arable, &c.	124	·482	Arable, &c.
73	·489	Houses, yards, &c.	125	·166	House and garden.
74	5·944	Arable, &c.	126	·659	Arable.
75	1·307	Arable, &c.	127	·563	House, garden, &c.
76	3·409	Arable, &c.	128	·404	Arable.
77	3·645	Arable, &c.	129	·079	Wood.
78	4·596	Arable, &c.	130	·561	Wood.
79	3·185	Arable.	131	·495	Fishpond.
80	2·246	Arable, &c.	132	·403	Wood, &c.
81	1·727	Arable, &c.	133	·142	Wood.
82	1·611	Houses, orchards, &c.	134	8·280	Arable, &c.
83	·230	Road.	135	2·471	Meadow, &c.

No. on Plan.	Area in Acres.	Remarks.
136	12·705	Meadow, &c.
137	·294	Rough pasture.
138	2·624	Meadow, &c.
139	2·955	Meadow, &c.
140	·480	Rough pasture.
141	3·173	Meadow, &c.
142	·917	River Gowy (part of).
143	·613	Rough pasture.
144	5·406	Meadow, &c.
145	5·590	Meadow, &c.
146	10·826	Meadow, &c.
147	8·839	Arable, &c.
148	5·221	Arable, &c.
149	·056	Wood.
150	61·620	Ornamental ground, &c.
151	·076	Wood.
152	2·477	Houses, gardens, &c.
153	10·389	Arable, &c.
154	·171	Wood.
155	·282	Rough pasture.
156	7·923	Arable, &c.
157	·150	Wood, &c.
158	5·918	Meadow, &c.
159	9·228	Arable, &c.
160	·096	Wood.
161	6·128	Arable.
162	2·547	Houses, gardens, &c.
163	·410	Wood.
164	3·428	Arable, &c.
165	·548	Wood.
166	·410	Fishpond.
167	·157	Wood.
168	9·280	Meadow, &c.
169	2·539	Meadow, &c.
170	1·727	Arable, &c.
171	·938	Arable, &c.
172	·134	Wood.
173	·485	House, orchard, &c.
174	·096	Wood.
175	·345	Arable.
176	·065	House, &c.
177	·367	Arable.
178	1·951	Road.
179	·211	Road.
180	4·927	Arable, &c.
	590·911	

RECAPITULATION.

576·857	Land.
12·079	Roads.
1·975	Water.
590·911	Total area of the Township of Wimbolds Trafford.

TOWNSHIP OF DUNHAM ON THE HILL.

No. on Plan.	Area in Acres.	Remarks.
1	3·938	Arable, &c.
2	10·163	Arable, &c.
3	3·781	Arable, &c.
4	1·252	Arable.
5	7·657	Arable, &c.
6	7·348	Arable, &c.
7	3·643	Arable.
8	2·238	Arable.
8a	·074	Stackyard.
9	1·022	Arable.
10	·262	House and garden.
11	1·873	Meadow, &c.
12	·339	Houses, orchard, &c.
13	·170	Pond (part of).
14	5·446	Arable, &c.
15	2·781	Arable, &c.
16	4·209	Arable, &c.
17	10·200	Arable, &c.
18	9·771	Arable, &c.
19	12·760	Arable, &c.
20	12·177	Arable, &c.
21	3·625	Arable, &c.
22	5·972	Arable, &c.
23	·480	Arable, &c.
24	·830	Arable, &c.
25	3·409	Arable, &c.
26	4·772	Arable, &c.
27	·719	Arable.
28	·360	Arable.
29	·553	Arable, &c.
30	6·865	Road.
31	11·406	Arable, &c.
32	2·732	Arable, &c.
33	5·104	Arable, &c.

No. on Plan.	Area in Acres.	Remarks.	No. on Plan.	Area in Acres.	Remarks.
34	1·061	Arable.	86	·129	Arable.
35	6·106	Arable, &c.	87	1·473	Arable, &c.
36	1·001	Arable.	88	4·401	Arable, &c.
37	4·032	Arable, &c.	89	2·744	Road.
38	4·788	Arable.	90	4·837	Arable, &c.
39	·267	Rough pasture, &c.	91	2·573	Arable, &c.
40	6·521	Whins.	92	3·256	Arable, &c.
41	1·003	Arable, &c.	93	·745	Arable.
42	1·219	Arable, &c.	94	2·469	Arable, &c.
43	2·837	Arable, &c.	95	16·444	Railway.
44	1·300	Arable, &c.	96	1·991	Arable.
45	2·103	Arable.	97	7·327	Arable, &c.
46	1·400	Arable.	98	3·711	Arable, &c.
47	4·551	Arable, &c.	99	2·994	Arable, &c.
48	2·717	Arable, &c.	100	4·251	Arable, &c.
49	1·938	Arable, &c.	101	3·982	Arable, &c.
50	2·039	Arable, &c.	102	·221	Road.
51	5·311	Arable, &c.	103	3·791	Arable.
52	10·826	Arable, &c.	104	3·332	Arable, &c.
53	8·736	Arable, &c.	105	·622	Yard, &c. (railway station).
54	·444	Road.			
55	3·654	Arable, &c.	106	·423	Railway station.
56	4·448	Arable.	107	2·507	Arable.
57	2·799	Arable, &c.	108	1·938	Arable, &c.
58	9·267	Arable, &c.	109	1·506	Arable.
59	2·648	Arable, &c.	110	7·249	Arable, &c.
60	4·448	Arable, &c.	111	6·543	Arable, &c.
61	2·912	Arable.	112	·876	Arable, &c.
62	1·217	Arable, &c.	113	3·158	Arable, &c.
63	5·776	Arable, &c.	114	1·892	Arable, &c.
64	2·882	Arable, &c.	115	5·598	Arable, &c.
65	1·519	Road.	116	6·119	Arable, &c.
66	2·085	Arable.	117	4·204	Arable, &c.
67	2·054	Arable.	118	3·853	Arable, &c.
68	5·878	Arable, &c.	119	5·482	Arable.
69	·827	Houses, gardens, &c.	120	8·015	Arable, &c.
70	·501	Rough pasture, &c.	121	5·612	Arable, &c.
71	·091	Arable.	122	1·141	Arable, &c.
72	·782	Arable, &c.	123	6·771	Arable, &c.
73	·459	Arable.	124	4·955	Arable, &c.
74	1·270	Arable, &c.	125	5·500	Arable, &c.
75	2·212	Arable, &c.	126	4·480	Arable, &c.
76	4·369	Arable, &c.	127	2·474	Arable.
77	2·132	Arable, &c.	128	·213	Arable, &c.
78	4·035	Arable, &c.	129	8·601	Arable, &c.
79	3·997	Arable, &c.	130	2·451	Arable.
80	·588	Arable, &c.	131	·363	Road.
81	·461	Arable, &c.	132	·614	Arable.
82	4·767	Arable, &c.	133	4·363	Arable.
83	3·225	Arable, &c.	134	·258	Road.
84	9·929	Arable, &c.	135	2·426	Arable.
85	1·380	Houses, yards, &c.	136	2·814	Arable, &c.

No. on Plan.	Area in Acres.	Remarks.	No. on Plan.	Area in Acres.	Remarks.
241	6·264	Arable, &c.	293	4·053	Arable.
242	3·661	Meadow, &c.	294	3·966	Arable, &c.
243	3·274	Arable, &c.	295	17·045	Arable.
244	11·899	Road.	296	·607	Rough pasture, &c.
245	·572	Arable.	297	7·567	Arable, &c.
246	·211	Road.	298	6·468	Arable.
247	2·587	Arable, &c.	299	2·175	Arable.
248	·845	Road.	300	·818	Arable.
249	3·319	Arable, &c.	301	·334	Arable.
250	2·331	Arable, &c.	302	·346	Arable, &c.
251	3·891	Arable, &c.	303	12·003	Arable.
252	6·829	Arable, &c.	304	15·838	Arable, &c.
253	2·386	Arable.	305	·765	Houses, garden, &c.
254	·573	Rough pasture.	306	2·246	Arable.
255	8·130	Arable.	307	·030	Wood.
256	7·424	Arable, &c.	308	2·320	Arable.
257	7·147	Arable, &c.	309	3·716	Arable, &c.
258	1·489	Arable.	310	7·215	Arable, &c.
259	1·392	Arable, &c.	311	9·022	Arable, &c.
260	6·347	Houses, gardens, &c.	312	1·039	Arable.
261	2·356	Road.	313	4·059	Arable, &c.
262	5·345	Houses, gardens, &c.	314	·473	Arable.
263	2·073	Houses, gardens, &c.	315	5·326	Arable, &c.
264	1·681	Arable.	316	5·976	Arable.
265	2·897	Arable, &c.	317	7·097	Arable, &c.
266	·918	Road.	318	4·787	Arable, &c.
267	4·740	Arable, &e.	319	4·468	Arable, &c.
268	6·437	Arable, &c.	320	·104	Arable.
269	3·059	Arable, &c.	321	·865	Arable.
270	4·468	Arable, &c.	322	·448	Houses, gardens, &c.
271	2·576	Arable, &c.	323	·125	Rough pasture.
272	17·441	Arable, &c.	324	·121	Rough pasture.
273	·349	Rough pasture, &c.	325	·127	Arable.
274	2·259	Arable.	326	·127	Rough pasture.
275	·429	Houses, gardens, &c.	327	·137	Rough pasture.
276	1·925	Arable.	328	3·736	Arable.
277	2·414	Arable.	329	·891	Road.
278	7·655	Arable, &c.	330	9·477	Arable, &c.
279	·864	Arable.	331	5·220	Arable.
280	6·573	Arable, &c.	332	·207	Rough pasture.
281	2·402	Arable, &c.	333	1·054	Arable.
282	4·199	Arable, &c.	334	·245	Road.
283	2·618	Arable, &c.	335	3·618	Arable.
284	7·976	Arable, &c.	336	·515	Arable.
285	2·850	Arable, &c.	337	4·235	Arable, &c.
286	2·554	Arable, &c.	338	9·456	Arable, &c.
287	·119	Wood.	339	7·120	Arable, &c.
288	1·540	Willows.	340	2·206	Arable.
289	·297	Wood, &c.	341	2·542	Arable, &c.
290	·216	Wood, &c.	342	5·453	Arable, &c.
291	9·628	Arable, &c.	343	3·012	Arable, &c.
292	6·821	Arable, &c.	344	3·497	Road.

No. on Plan.	Area in Acres.	Remarks.
345	13·333	Arable, &c.
346	2·519	Arable.
347	5·898	Arable, &c.
348	3·091	Arable, &c.
349	5·330	Arable, &c.
350	·974	Arable.
351	3·766	Road.
352	3·684	Arable, &c.
353	1·235	Road.
354	6·907	Arable, &c.
355	8·665	Arable, &c.
356	9·791	Arable.
357	1·882	Arable.
358	1·675	Road.
359	·220	Houses, garden, &c.
360	·444	Arable.
361	3·307	Arable, &c.
362	·143	Garden.
363	7·675	Arable, &c.
364	·241	Road.
365	1·725	Arable, &c.
366	3·693	Arable, &c.
367	2·726	Arable, &c.
368	2·618	Arable, &c.
369	3·146	Arable, &c.
370	2·547	Arable, &c.
371	6·110	Arable.
372	4·407	Arable, &c.
373	5·233	Arable, &c.
374	2·809	Arable, &c.
375	3·276	Arable, &c.
376	·201	Road.
377	5·092	Arable.
378	5·624	Arable, &c.
379	4·800	Arable, &c.
380	7·862	Arable, &c.
381	4·755	Arable, &c.
382	·849	Arable.
383	9·305	Arable, &c.
384	·131	Road.
385	2·233	Arable, &c.
386	2·991	Arable, &c.
387	2·724	Arable, &c.
388	4·082	Arable, &c.
389	5·310	Arable, &c.
390	4·258	Arable, &c.
391	7·524	Arable, &c.
392	5·635	Arable, &c.
393	2·254	Arable, &c.
394	4·708	Arable, &c.
395	2·385	Arable, &c.
	1404·267	

RECAPITULATION.

1343·638	Land.
42·970	Roads.
17·489	Railways.
·170	Water.
1404·267	Total area of the Township of Dunham on the Hill.

RECAPITULATION FOR THE PARISH.

4769·104	Land.
108·936	Roads.
43·025	Railways.
10·693	Water.
4931·758	Total area of the Parish of Thornton-le-Moors, in the County of Chester.

INDEX TO PLACES

IN THE

PAR SH OF THORNTON-LE-MOORS.

COUNTY OF CHESTER.

Name of Place.	No. of Sheet.		Name of Place.	No. of Sheet.	
	6-inch scale.	25·344 in. scale.		6-inch scale.	25·344 in. scale.
Cryers House -	XXXII.	5	Home Farm -	XXXII.	13
Crosshouse -	"	9			
Common Farm -	"	"	Ince Station -	"	1
Cornhill Farm -	"	13			
			Moss House -	"	9
Dunham Hill Station - -	"	9	St. Mary's Church	XXXI.	8
Dunham on the Hill - -	"	10	St. Luke's Church	XXXII.	10
			Thornton-le-Moors	XXXI.	8
Elton - -	"	1	The Rectory -	"	"
Elton Green -	"	5	Thornton Hall -	"	"
Elton Hall -	"	"	Thornton Green -	"	12
			The Hall - -	XXXII.	10
Green Bank Farm	"	"	Thornton Mill (Flour) - -	XXXI.	4
Hapsford - -	"	6			
Hapsford Hall -	"	"	Wimbolds Trafford	XXXII.	9
Horn's Farm -	"	"	Wimbolds Trafford Hall - -	"	13
Heath Farm -	"	9			

ORDNANCE SURVEY OF ENGLAND.

BOOK OF REFERENCE TO THE PLAN

OF

THREAPWOOD (EXTRA-PAROCHIAL—PART OF)

(HUNDRED OF BROXTON),

IN THE

COUNTY OF CHESTER,

CONTAINING 151·553 ACRES.

MAJOR-GENERAL JOHN CAMERON, C.B., R.E., F.R.S.,
DIRECTOR-GENERAL OF THE ORDNANCE SURVEY.

LONDON:
PRINTED BY GEORGE E. EYRE AND WILLIAM SPOTTISWOODE,
PRINTERS TO THE QUEEN'S MOST EXCELLENT MAJESTY.
FOR HER MAJESTY'S STATIONERY OFFICE

1876.

Price One Shilling.

[7412.—50.—2/76.]

ORDNANCE SURVEY OF ENGLAND

THREAPWOOD Tp. *(Ex.Par:)*

BUCKINGHAMSHIRE

EXPLANATORY REMARKS.

The scale of the Parish Plans is the 1-2500th of the actual length on the ground, and is equal to 25·344 inches to a mile, or 3·157 chains to an inch, which is very approximately equal to one square inch to one acre, the square of 1·0018 inch being equal to one acre.

The length of each sheet is 1½ miles, and the width 1 mile, the area of each sheet is therefore 960 acres.

Each enclosure has a reference number to the area which is given in this Book.

The Braces (ʃ) on the plans are to indicate that the spaces so braced are included under the same reference number.

The Altitudes in feet above the Mean Level of the Sea are written thus—31·4.

The Scale of the Plans of the County is 6 inches to a mile, and each sheet contains the same area as 16 sheets of the Parish Plans. There is therefore a double reference number to each sheet, as VI. 9., the Roman Numerals referring to the County Plans, the Arabic Figures to the Parish Plans.

The dimensions of the sheets on the Six-inch scale being four miles by six miles the area is twenty-four square miles, equal to 15,360 acres.

The following are the characters employed on the Ordnance Plans on the Scales of 1-2500, and 6 inches to a mile :—

County Names	C	Hundreds or Wards	W
Parishes	P	Townships	T
Extra Parochial	E	Division of Townships	T

Antiquities ..... { ROMAN / Druidical or Saxon / Norman or Subsequent

The descriptions of the boundaries are shown by the following initials :—

Centre of Stream	*C.S.*	Centre of Fence	*C.F.*
Centre of Road	*C.R.*	Top of Cop	*T.C.*
Side of Stream or Drain ...	*S.S.* or *S.D.*	Centre of Wall	*C.W.*
Root of Hedge	*R.H.*	Defaced	*Def.*
Face of Wall	*F.W.*	Track of Stream	*T.S.*

Undefined ..... *Und.*

Where a change occurs in the boundaries, the symbol [o—o] is used to show the part at which the change takes place.

N.B.—To convert Decimal Fractions of an Acre into Roods and Perches, multiply the decimal first by 4 and then by 40, preserving the same number of decimals in the product.

Examples—

			Acres.				Acres.
			633·357				527·013
			4				4
			1·428				·052
			40				40
A.	R.	P.	17·120	A.	R.	P.	2·080
633	1	17		527	0	2	

TABLE

FOR CONVERTING DECIMAL PARTS OF AN ACRE INTO ROODS AND PERCHES.

Perch.	0 Rood.	1 Rood.	2 Roods.	3 Roods.	Perch.	0 Rood.	1 Rood.	2 Roods.	3 Roods.
0	·000	·250	·500	·750	21	·131	·381	·631	·881
1	·006	·256	·506	·756	22	·137	·387	·637	·887
2	·012	·262	·512	·762	23	·144	·394	·644	·894
3	·019	·269	·519	·769	24	·150	·400	·650	·900
4	·025	·275	·525	·775	25	·156	·406	·656	·906
5	·031	·281	·531	·781	26	·162	·412	·662	·912
6	·037	·287	·537	·787	27	·169	·419	·669	·919
7	·044	·294	·544	·794	28	·175	·425	·675	·925
8	·050	·300	·550	·800	29	·181	·431	·681	·931
9	·056	·306	·556	·806	30	·187	·437	·687	·937
10	·062	·312	·562	·812	31	·194	·444	·694	·944
11	·069	·319	·569	·819	32	·200	·450	·700	·950
12	·075	·325	·575	·825	33	·209	·456	·706	·956
13	·081	·331	·581	·831	34	·212	·462	·712	·962
14	·087	·337	·587	·837	35	·216	·469	·719	·969
15	·094	·344	·594	·844	36	·225	·475	·725	·975
16	·100	·350	·600	·850	37	·231	·481	·731	·981
17	·106	·356	·606	·856	38	·237	·487	·737	·987
18	·112	·362	·612	·862	39	·244	·494	·744	·994
19	·119	·369	·619	·869	40	·250	·500	·750	1·000
20	·125	·375	·625	·875					

THREAPWOOD (EXTRA-PAROCHIAL) (PART OF),

IN THE

COUNTY OF CHESTER—(WESTERN DIVISION).

HUNDRED OF BROXTON.

No. on Plan.	Area in Acres.	Remarks.	No. on Plan.	Area in Acres.	Remarks.
1	·359	Pasture, &c.	38	·125	Road.
2	·560	Pasture.	39	·651	Arable, &c.
3	2·347	Pasture, &c.	40	·290	Arable.
4	1·452	Pasture, &c.	41	·313	Pasture.
5	·560	Houses, garden, &c.	42	·443	House, arable, &c.
6	·986	Road.	43	·375	Arable.
7	1·601	Pasture, &c.	44	1·492	Pasture.
8	·413	Houses, garden, &c.	45	2·005	Pasture.
9	·558	Pasture, &c.	46	·534	Houses, orchard, &c.
10	·175	Arable.	47	·377	Houses, pasture, &c.
11	·567	Pasture.	48	1·307	Pasture.
12	·659	Pasture.	49	·619	Pasture, &c.
13	·954	Pasture, &c.	50	·522	Pasture.
14	·179	House, garden, &c.	51	·549	Houses, gardens, &c.
15	·485	Pasture.	52	2·238	Pasture, &c.
16	·700	Pasture.	53	·581	Pasture.
17	·584	Houses, arable, &c.	54	·240	Pasture.
18	2·286	Pasture, &c.	55	1·398	Road.
19	·330	Road.	56	·538	Pasture.
20	·618	Pasture.	57	·946	Pasture.
21	·847	Pasture.	58	·995	Road.
22	·533	Arable.	59	·150	Pasture.
23	·237	Houses, garden, &c.	60	·275	Pasture.
24	1·336	House and pasture.	61	·359	Pasture.
25	·303	Houses, garden, &c.	62	·081	Pasture.
26	·542	Pasture.	63	·120	Road.
27	3·466	Pasture, &c.	64	·767	Pasture, &c.
28	·375	Pasture.	65	·335	Pasture.
29	·593	Pasture.	66	·314	Pasture.
30	3·115	Pasture, &c.	67	·488	Houses, garden, &c.
31	·796	Pasture.	68	·548	Pasture.
31a	·280	Road.	69	·938	Pasture.
32	·120	Pasture.	70	·868	Pasture.
33	·586	Houses, arable, &c. (part of).	71	·334	Pasture.
			72	·374	Pasture.
34	·082	Road (part of).	73	·626	Pasture, &c.
35	·382	Arable.	74	·698	Pasture, &c.
36	·406	Pasture.	75	·452	Pasture.
37	1·515	Pasture, &c.	76	·140	House, garden, &c.

No. on Plan.	Area in Acres.	Remarks.	No. on Plan.	Area in Acres.	Remarks.
77	·933	Pasture.	128	·423	Arable.
78	1·222	Pasture, &c.	129	·777	Arable.
79	1·253	Pasture.	130	·497	Arable.
80	·801	Houses, pasture, &c.	131	·496	Houses, arable, &c.
81	·837	Pasture, &c.	132	·736	Arable.
82	·552	Pasture, &c.	133	·414	Houses, gardens, &c.
83	·198	Houses, garden, &c.	134	·904	Arable, &c.
84	2·022	Pasture, &c.	135	·783	Arable.
85	·377	Pasture, &c.	136	·963	Pasture.
86	·242	Pasture.	137	·740	Pasture.
87	·813	Pasture, &c.	138	·334	Houses, garden, &c.
88	·219	Arable.	139	·297	Houses, garden, &c.
89	·110	Houses, garden, &c. (part of).	140	·986	Pasture, &c.
			141	·493	Pasture.
90	·420	Arable.	142	2·427	Pasture, &c.
91	·177	Arable.	143	·164	Road.
92	3·030	Arable.	144	1·307	Pasture.
93	·708	Pasture.	145	·217	Pasture, &c.
94	·699	Road.	146	·922	Pasture, &c.
95	1·146	Arable.	147	·946	Arable.
96	·727	Pasture.	148	·479	Arable.
97	1·756	Pasture.	149	·667	Pasture, &c.
98	·789	Houses, gardens, &c.	150	·573	Arable.
99	1·087	Pasture.	151	·685	Arable, &c.
100	·227	Houses, garden, &c.	152	·673	Arable.
101	1·085	Arable.	153	·611	Houses, garden, &c.
102	1·284	Houses, gardens, &c.	154	·476	Arable, &c.
103	·702	Arable.	155	1·074	Pasture.
104	1·126	Arable.	156	1·372	Pasture.
105	·535	Road.	157	1·356	Arable, &c.
106	·797	Arable.	158	1·451	Arable, &c.
107	3·429	Pasture.	159	·620	Pasture.
108	·258	Houses, garden, &c.	160	·729	Houses, gardens, &c.
109	3·368	Pasture, &c.	161	·987	Pasture.
110	·402	Road.	162	·367	Road.
111	1·249	Arable.	163	·917	Pasture.
112	·860	Houses, gardens, &c.	164	·628	Houses, gardens, &c.
113	1·237	Arable, &c.	165	·079	Pasture.
114	·905	Arable.	166	·208	Road.
115	·259	Houses, gardens, &c.	167	1·449	Pasture, &c.
116	·260	Houses, orchard, &c.	168	1·008	Pasture.
117	·631	Arable, &c.	169	·896	Pasture.
118	·289	Houses, garden, &c.	170	·529	Arable.
119	·262	Arable.	171	·077	Road.
120	1·520	Arable.	172	1·622	Pasture, &c.
121	·620	Arable.	173	·683	Road.
122	·657	Arable.	174	·424	Arable.
123	1·040	Road.	175	·276	Houses, gardens, &c.
124	·353	Houses, orchard, &c.	176	2·692	Arable.
125	·573	Houses, arable, &c.	177	1·087	Pasture, &c.
126	1·428	Arable, &c.	178	·291	Houses, orchard, &c. (part of).
127	·491	Houses, arable, &c.			

No. on Plan.	Area in Acres.	Remarks.	No. on Plan.	Area in Acres.	Remarks.
179	·239	Pasture.	187	·175	Houses, gardens, &c.
180	1·875	Pasture, &c.	188	·020	Pasture.
181	·261	Houses, arable, &c.	189	·288	Pasture.
182	·550	House, orchard, &c.	190	·235	Pasture, &c.
183	1·152	Houses, arable, &c.	191	1·712	Pasture, &c.
184	·258	Arable, &c.			
185	·636	Pasture.		151·553	
186	2·088	Pasture.			

RECAPITULATION.

143·062	Land.
8·491	Roads.
151·553	Area of the part of Threapwood (Extra-Parochial) in the County of Chester.

*** The other part of this Extra-Parochial Place is in the County of Flint (Detached, No. 7).

INDEX TO PLACES

IN

THREAPWOOD (EXTRA-PAROCHIAL—PART OF).

COUNTY OF CHESTER.

Name of Place.	No. of Sheet.		Name of Place.	No. of Sheet.	
	6-inch scale.	25·344 in. scale.		6-inch scale.	25·344 in. scale.
Lower Threapwood - -	LIX.	16	Upper Threapwood - -	LIX.	16
Methodist Chapel (Independent) -	"	"	Windmill (Flour) -	"	"

LONDON:
Printed by GEORGE E. EYRE and WILLIAM SPOTTISWOODE,
Printers to the Queen's most Excellent Majesty.
For Her Majesty's Stationery Office.

DEPÔTS FOR THE SALE OF ORDNANCE MAPS, &c.

ENGLAND AND WALES.

1, Saint Martin's Place, Charing Cross—LONDON.

SCOTLAND.

Ordnance Survey Office, Post-office Buildings—EDINBURGH.

IRELAND.

Ordnance Survey Office, Phœnix Park—DUBLIN.

ORDNANCE SURVEY OF ENGLAND.

BOOK OF REFERENCE TO THE PLAN

OF THE

PARISH OF THURSTASTON

(HUNDRED OF WIRRAL),

IN THE

COUNTY OF CHESTER,

CONTAINING 1233·866 ACRES.

MAJOR-GENERAL SIR HENRY JAMES, R.E., F.R.S., F.G.S., &c.,
DIRECTOR-GENERAL OF THE ORDNANCE SURVEY.

LONDON:
PRINTED BY GEORGE E. EYRE AND WILLIAM SPOTTISWOODE,
PRINTERS TO THE QUEEN'S MOST EXCELLENT MAJESTY.
FOR HER MAJESTY'S STATIONERY OFFICE.

1874.

Price One Shilling.

[7142.—50—8/74.]

ORDNANCE SURVEY OF ENGLAND

PARISH OF THURSTASTON

CHESHIRE

EXPLANATORY REMARKS.

The scale of the Parish Plans is the 1-2500th of the actual length on the ground, and is equal to 25·344 inches to a mile, or 3·157 chains to an inch, which is very approximately equal to one square inch to one acre, the square of 1·0018 inch being equal to one acre.

The length of each sheet is 1½ miles, and the width 1 mile, the area of each sheet is therefore 960 acres.

Each enclosure has a reference number to the area which is given in this Book.

The Braces (ʃ) on the plans are to indicate that the spaces so braced are included under the same reference number.

The Altitudes in feet above the Mean Level of the Sea are written thus—31·4.

The Scale of the Plans of the County is 6 inches to a mile, and each sheet contains the same area as 16 sheets of the Parish Plans. There is therefore a double reference number to each sheet, as VI. 9., the Roman Numerals referring to the County Plans, the Arabic Figures to the Parish Plans.

The dimensions of the sheets on the Six-inch scale being four miles by six miles the area is twenty-four square miles, equal to 15,360 acres.

The following are the characters employed on the Ordnance Plans on the Scales of 1–2500, and 6 inches to a mile :—

County Names	C	Hundreds or Wards	W
Parishes	P	Townships	T
Extra Parochial	E	Division of Townships	T

Antiquities ..... ROMAN / Druidical or Saxon / Norman or Subsequent

The descriptions of the boundaries are shown by the following initials :—

Centre of Stream	*C.S.*	Centre of Fence	*C.F.*
Centre of Road	*C.R.*	Top of Cop	*T.C.*
Side of Stream or Drain ...	*S.S.* or *S.D.*	Centre of Wall	*C.W.*
Root of Hedge	*R.H.*	Defaced	*Def.*
Face of Wall	*F.W.*	Track of Stream	*T.S.*

Undefined ..... *Und.*

Where a change occurs in the boundaries, the symbol [o—o] is used to show the part at which the change takes place.

N.B.—To convert Decimal Fractions of an Acre into Roods and Perches, multiply the decimal first by 4 and then by 40, preserving the same number of decimals in the product.

Examples—

			Acres.				Acres.
			633·357				527·013
			4				4
			1·428				·052
			40				40
A.	R.	P.		A.	R.	P.	
633	1	17	17·120	527	0	2	2·080

TABLE

FOR CONVERTING DECIMAL PARTS OF AN ACRE INTO ROODS AND PERCHES.

Perch.	0 Rood.	1 Rood.	2 Roods.	3 Roods.	Perch.	0 Rood.	1 Rood.	2 Roods.	3 Roods.
0	·000	·250	·500	·750	21	·131	·381	·631	·881
1	·006	·256	·506	·756	22	.137	·387	·637	·887
2	·012	·262	·512	·762	23	·144	·394	·644	·894
3	·019	·269	·519	·769	24	·150	·400	·650	·900
4	·025	·275	·525	·775	25	·156	·406	·656	·906
5	·031	·281	·531	·781	26	·162	·412	·662	·912
6	·037	·287	·537	·787	27	·169	·419	·669	·919
7	·044	·294	·544	·794	28	·175	·425	·675	·925
8	·050	·300	·550	·800	29	·181	·431	·681	·931
9	·056	·306	·556	·806	30	·187	·437	·687	·937
10	·062	·312	·562	·812	31	·194	·444	·694	·944
11	·069	·319	·569	·819	32	·200	·450	·700	·950
12	·075	·325	·575	·825	33	·209	·456	·706	·956
13	·081	·331	·581	.831	34	·212	·462	·712	·962
14	·087	·337	·587	·837	35	·216	·469	·719	·969
15	·094	·344	·594	·844	36	·225	·475	·725	·975
16	·100	·350	·600	·850	37	·231	·481	·731	·981
17	·106	·356	·606	·856	38	·237	·487	·737	·987
18	·112	·362	·612	·862	39	·244	·494	·744	·994
19	.119	·369	·619	·869	40	·250	·500	·750	1·000
20	·125	·375	·625	·875					

PARISH OF THURSTASTON,

IN THE

COUNTY OF CHESTER.

HUNDRED OF WIRRAL.

INDEX TO TOWNSHIPS.

Township of	Area in Acres.	Page.
Greasby (part of) - - - - -	61·177	1
Irby (part of) - - - - - -	231·035	1
Thurstaston - - - - - -	941·654	2
Area of the Parish of Thurstaston, exclusive of the detached portions - - - - - -	1233·866	

PARISH OF THURSTASTON,

IN THE

COUNTY OF CHESTER.

HUNDRED OF WIRRAL.

TOWNSHIP OF GREASBY (PART OF).

No. on Plan.	Area in Acres.	Remarks.
1	1·929	Arable, &c.
2	·482	Wood.
3	3·505	Arable, &c.
4	1·212	Arable.
5	5·578	Arable, &c.
6	·622	Arable.
7	·554	Arable.
8	4·567	Arable, &c.
9	·992	Wood.
10	6·995	Arable, &c.
11	10·506	Arable, &c.
12	·436	Road.
13	1·217	Houses, stackyard, &c.
14	10·853	Arable, &c.
15	·451	House, rough pasture, &c.
16	1·328	Arable.
17	·270	Windmill, house, &c.
18	·723	Road.
19	3·164	Arable.
20	·833	Arable.
21	·433	Arable.
22	·660	Arable, &c.
23	·233	Houses, garden, &c.
24	·318	Arable, &c.
25	·575	Arable, &c.
26	·089	Arable.
27	·806	Arable.
28	·610	Houses, gardens, &c.
29	·310	Arable, &c.
30	·449	Road.
31	·477	Arable.
	61·177	

RECAPITULATION.

59·569	Land.
1·608	Roads.
61·177	Area of the part of the Township of Greasby in the Parish of Thurstaston.

The other portion of this Township is in the Parish of West Kirby.

TOWNSHIP OF IRBY (PART OF).

No. on Plan.	Area in Acres.	Remarks.
1	·714	Arable.
2	1·877	Arable, &c.
3	·180	Road.
4	·609	Arable.
5	·862	Road, &c.
6	1·909	Arable, &c.
7	2·210	Arable.
8	·108	House and garden.
9	7·094	Rough heathy pasture, &c.
10	·347	Arable.
11	1·121	Arable.
12	·617	Arable.
13	1·423	Arable, &c.
14	·383	Houses, gardens, &c.
15	·829	Rough pasture, &c.
16	·322	Houses, garden, &c.
17	·374	Rough pasture and houses.

No. on Plan.	Area in Acres.	Remarks.
18	·511	Rough pasture.
19	1·287	Arable.
20	1·675	Arable, &c.
21	1·617	Arable.
22	2·057	Road.
23	1·351	Arable.
24	1·047	Arable.
25	2·250	Arable, &c.
26	1·615	Arable.
27	1·412	Arable.
28	1·819	Arable.
29	2·099	Arable.
30	1·709	Arable.
31	1·264	Arable.
32	2·717	Arable.
33	1·348	Arable.
34	1·551	Arable.
35	·369	Road (part of).
36	·469	Houses, gardens, &c.
37	6·303	Arable.
38	1·462	Arable.
39	·091	Road (part of).
40	·095	Arable.
41	4·968	Arable.
42	3·651	Arable, &c.
43	1·599	Arable, &c.
44	·152	Road (part of).
45	2·173	Arable, &c.
46	5·199	Arable, &c.
47	·149	Pond.
48	·107	Pond.
49	·209	Ponds.
50	6·696	Arable, &c.
51	·177	Pond.
52	12·128	Arable, &c.
53	3·386	Arable, &c.
54	2·987	Arable.
55	9·049	Arable, &c.
56	3·645	Arable.
57	4·545	Arable.
58	·283	Ponds.
59	4·034	Arable, &c.
60	7·362	Arable.
61	14·952	Arable.
62	12·088	Arable.
63	9·504	Arable.
64	7·071	Arable.
65	13·948	Arable.
66	1·396	Road.
67	10·675	Arable, &c.
68	·476	Ponds.
69	·260	Pond.
70	1·693	Road, &c.
71	10·239	Arable, &c.
72	18·563	Arable, &c.
73	·245	Ponds.
74	·329	Pond.
	231·035	

RECAPITULATION.

222·000	Land.
6·800	Roads.
2·235	Water.
231·035	Area of the part of the Township of Irby in the Parish of Thurstaston.

The remainder of the Township of Irby is situated in the Parish of Woodchurch, and includes the three detached portions of the Parish of Thurstaston.

TOWNSHIP OF THURSTASTON.

1	1·143	Arable.
2	3·135	Arable.
3	·397	Pond.
4	2·691	Arable.
5	2·721	Arable.
6	205·113	Rough heathy pasture, &c.
7	·893	Houses, garden, orchard, &c.
8	·645	Arable.
9	4·093	Arable, &c.
10	·228	Garden.
11	·206	Pond.
12	2·708	Arable.
13	·240	Arable.
14	4·061	Arable.
15	3·974	Arable.
16	·205	Arable.

No. on Plan.	Area in Acres.	Remarks.	No. on Plan.	Area in Acres.	Remarks.
17	·674	House, gardens, &c.	67	·191	Shed, &c.
18	·917	Arable.	68	17·565	Arable.
19	·556	Arable.	69	25·068	Arable, &c.
20	14·879	Arable, &c.	70	2·283	Road.
21	·140	Pond.	71	10·739	Arable, &c.
22	·305	Wood.	72	4·906	Arable, &c.
23	16·599	Arable.	73	1·591	Arable.
24	5·105	Rough pasture, &c.	74	·110	Drying green.
25	1·238	Road.	75	·331	Arable.
26	1·076	Arable.	76	·107	Pond.
27	1·828	Road.	77	·831	Arable.
28	·732	Wood.	78	7·386	Houses, gardens, &c.
29	4·697	Arable, &c.	79	1·498	Arable.
30	7·240	Wood, &c.	80	4·852	Arable.
31	·806	Arable.	81	5·248	Arable, &c.
32	1·757	Arable.	82	9·321	Arable.
33	2·889	Arable, &c.	83	2·887	Road.
34	10·446	Arable.	84	8·922	Arable, &c.
35	·271	Arable.	85	35·481	Arable, &c.
36	1·719	Road.	86	·084	Wood.
37	16·685	Arable.	87	10·761	Arable, &c.
38	9·423	Arable.	88	·106	Wood.
39	5·679	Arable.	89	·146	Wood.
40	·329	Arable.	90	·107	Wood.
41	·357	Wood.	91	4·551	Arable.
42	9·335	Houses, gardens, &c.	92	21·468	Arable, &c.
43	·918	Arable and rough pasture.	93	·971	Road.
			94	8·355	Arable, &c.
44	·098	Houses, garden, &c.	95	8·253	Arable, &c.
45	·394	Garden, &c.	96	7·332	Arable.
46	·830	Arable, &c.	97	11·798	Arable, &c.
47	·307	Houses, arable, &c.	98	2·805	Arable, &c.
48	1·521	Arable.	99	18·911	Arable, &c.
49	·509	Arable.	100	·331	Pond.
50	1·802	Arable.	101	11·561	Arable.
51	1·236	Wood, &c.	102	27·267	Arable, &c.
52	2·531	Arable.	103	13·818	Arable, &c.
53	·767	Arable.	104	6·838	Arable.
54	1·992	Arable.	105	·538	Houses, gardens, &c.
55	·777	Houses, gardens, &c.	106	14·094	Rough pasture, &c.
56	·651	Arable.	107	·103	Wood.
57	3·198	Arable, &c.	108	·154	Pond.
58	3·422	Arable, &c.	109	5·577	Arable, &c.
59	3·230	Houses, gardens, ornamental ground, &c.	110	4·328	Arable, &c.
			111	·072	Wood.
60	1·389	Arable, &c.	112	5·435	Arable.
61	·719	Arable.	113	16·714	Arable, &c.
62	·195	Pond.	114	9·900	Arable, &c.
63	4·362	Arable.	115	5·797	Arable.
64	3·551	Arable, &c.	116	5·666	Arable.
65	·148	Wood.	117	5·625	Arable, &c.
66	·153	Wood.	118	8·240	Arable.

No. on Plan.	Area in Acres.	Remarks.
119	·161	Pond.
120	·161	Pond.
121	8·380	Arable, &c.
122	31·156	Arable, &c.
123	17·631	Arable, &c.
124	13·946	Arable, &c.
125	7·439	Wood and rough pasture.
126	10·205	Arable, &c.
127	·470	Wood, &c.
128	·121	Pond.
129	8·643	Arable, &c.
130	1·706	Wood, &c.
131	·749	Arable, &c.
132	8·941	Arable.
133	21·591	Arable, &c.
134	10·574	Arable, &c.
135	·229	Pond.
136	2·192	Rough pasture and sand.
137	23·154	Arable, &c.
138	·130	Pond.
139	1·885	Arable.
140	5·935	Arable.
141	6·897	Arable.
	941·654	

RECAPITULATION.

928·396	Land.
10·926	Roads.
2·332	Water.
941·654	Area of the Township of Thurstaston.

RECAPITULATION.

1209·965	Land.
19·334	Roads.
4·567	Water.
1233·866	Area of the Parish of Thurstaston, in the County of Chester, exclusive of the detached portions.

INDEX TO PLACES

IN THE

PARISH OF THURSTASTON.

COUNTY OF CHESTER.

Name of Place.	No. of Sheet.		Name of Place.	No. of Sheet.	
	6-inch scale.	25·344 in. scale.		6-inch scale.	25·344 in. scale.
Dawpool - -	XII.	16	St. Bartholomew's Church - -	XII.	16
Dawpool - -	XXI.	4	Thurstaston Hill -	"	"
Home Farm - -	XII.	16	The Rectory -	"	"
Irbymill Hill -	"	12	Thurstaston Hall -	"	"

LONDON:
Printed by George E. Eyre and William Spottiswoode,
Printers to the Queen's most Excellent Majesty.
For Her Majesty's Stationery Office.

DEPÔTS FOR THE SALE OF ORDNANCE MAPS, &c.

ENGLAND AND WALES.

1, Saint Martin's Place, Charing Cross—LONDON.

SCOTLAND.

Ordnance Survey Office, Post-office Buildings—EDINBURGH.

IRELAND.

Ordnance Survey Office, Phœnix Park—DUBLIN.

ORDNANCE SURVEY OF ENGLAND.

BOOK OF REFERENCE TO THE PLAN

OF THE

PARISH OF TILSTON

(HUNDRED OF BROXTON),

IN THE

COUNTY OF CHESTER,

CONTAINING 3769·149 ACRES.

MAJOR-GENERAL JOHN CAMERON, C.B., R.E., F.R.S.,
DIRECTOR-GENERAL OF THE ORDNANCE SURVEY.

LONDON:
PRINTED BY GEORGE E. EYRE AND WILLIAM SPOTTISWOODE,
PRINTERS TO THE QUEEN'S MOST EXCELLENT MAJESTY.
FOR HER MAJESTY'S STATIONERY OFFICE.

1875.

Price One Shilling and Sixpence.

ORDNANCE SURVEY OF ENGLAND.

BOOK OF REFERENCE TO THE PLAN

OF THE

PARISH OF TILSTON

(HUNDRED OF BROXTON),

IN THE

COUNTY OF CHESTER,

CONTAINING 3769·149 ACRES.

MAJOR-GENERAL JOHN CAMERON, C.B., R.E., F.R.S.,
DIRECTOR-GENERAL OF THE ORDNANCE SURVEY.

LONDON:
PRINTED BY GEORGE E. EYRE AND WILLIAM SPOTTISWOODE,
PRINTERS TO THE QUEEN'S MOST EXCELLENT MAJESTY.
FOR HER MAJESTY'S STATIONERY OFFICE.

1875.

Price One Shilling and Sixpence.

[7142.—50—9/75.]

ORDNANCE SURVEY OF ENGLAND

PARISH OF TILSTON

CHESHIRE

INDEX TO THE SHEETS

EXPLANATORY REMARKS.

The scale of the Parish Plans is the 1-2500th of the actual length on the ground, and is equal to 25·344 inches to a mile, or 3·157 chains to an inch, which is very approximately equal to one square inch to one acre, the square of 1·0018 inch being equal to one acre.

The length of each sheet is 1½ miles, and the width 1 mile, the area of each sheet is therefore 960 acres.

Each enclosure has a reference number to the area which is given in this Book.

The Braces (∫) on the plans are to indicate that the spaces so braced are included under the same reference number.

The Altitudes in feet above the Mean Level of the Sea are written thus—31·4.

The Scale of the Plans of the County is 6 inches to a mile, and each sheet contains the same area as 16 sheets of the Parish Plans. There is therefore a double reference number to each sheet, as VI. 9., the Roman Numerals referring to the County Plans, the Arabic Figures to the Parish Plans.

The dimensions of the sheets on the Six-inch scale being four miles by six miles, the area is twenty-four square miles, equal to 15,360 acres.

The following are the characters employed on the Ordnance Plans on the Scales of 1–2500, and 6 inches to a mile :—

County Names	C	Hundreds or Wards	W
Parishes	P	Townships	T
Extra Parochial	E	Division of Townships	T

Antiquities ..... { ROMAN / Druidical or Saxon / Norman or Subsequent

The descriptions of the boundaries are shown by the following initials :—

Centre of Stream	*C.S.*	Centre of Fence	*C.F.*
Centre of Road	*C.R.*	Top of Cop	*T.C.*
Side of Stream or Drain ...	*S.S.* or *S.D.*	Centre of Wall	*C.W.*
Root of Hedge	*R.H.*	Defaced	*Def.*
Face of Wall	*F.W.*	Track of Stream	*T.S.*

Undefined ..... *Und.*

Where a change occurs in the boundaries, the symbol [o—o] is used to show the part at which the change takes place.

N.B.—To convert Decimal Fractions of an Acre into Roods and Perches, multiply the decimal first by 4 and then by 40, preserving the same number of decimals in the product.

Examples—

			Acres.				Acres.
			633·357				527·013
			4				4
			1·428				·052
			40				40
A.	R.	P.		A.	R.	P.	
633	1	17	17·120	527	0	2	2·080

TABLE

FOR CONVERTING DECIMAL PARTS OF AN ACRE INTO ROODS AND PERCHES.

Perch.	0 Rood.	1 Rood.	2 Roods.	3 Roods.	Perch.	0 Rood.	1 Rood.	2 Roods.	3 Roods.
0	·000	·250	·500	·750	21	·131	·381	·631	·881
1	·006	·256	·506	·756	22	·137	·387	·637	·887
2	·012	·262	·512	·762	23	·144	·394	·644	·894
3	·019	·269	·519	·769	24	·150	·400	·650	·900
4	·025	·275	·525	·775	25	·156	·406	·656	·906
5	·031	·281	·531	·781	26	·162	·412	·662	·912
6	·037	·287	·537	·787	27	·169	·419	·669	·919
7	·044	·294	·544	·794	28	·175	·425	·675	·925
8	·050	·300	·550	·800	29	·181	·431	·681	·931
9	·056	·306	·556	·806	30	·187	·437	·687	·937
10	·062	·312	·562	·812	31	·194	·444	·694	·944
11	·069	·319	·569	·819	32	·200	·450	·700	·950
12	·075	·325	·575	·825	33	·209	·456	·706	·956
13	·081	·331	·581	·831	34	·212	·462	·712	·962
14	·087	·337	·587	·837	35	·216	·469	·719	·969
15	·094	·344	·594	·844	36	·225	·475	·725	·975
16	·100	·350	·600	·850	37	·231	·481	·731	·981
17	·106	·356	·606	·856	38	·237	·487	·737	·987
18	·112	·362	·612	·862	39	·244	·494	·744	·994
19	·119	·369	·619	·869	40	·250	·500	·750	1·000
20	·125	·375	·625	·875					

PARISH OF TILSTON,

IN THE

COUNTY OF CHESTER.

HUNDRED OF BROXTON.

INDEX TO TOWNSHIPS.

Township of	Area in Acres.	Page.
Carden - - - - - -	829·964	3
Grafton - - - - - - -	395·164	5
Horton - - - - - - -	807·051	8
Stretton - - - - - - -	938·096	1
Tilston - - - - - -	798·874	5
Total area of the Parish -	3769·149	

PARISH OF TILSTON,

IN THE

COUNTY OF CHESTER—(Western Division).

HUNDRED OF BROXTON.

No. on Plan.	Area in Acres.	Remarks.	No. on Plan.	Area in Acres.	Remarks.
TOWNSHIP OF STRETTON.			38	·920	Houses, garden, &c.
			39	·289	Arable.
1	12·818	Arable, &c.	40	·984	Arable, &c.
2	6·814	Arable, &c.	41	5·385	Arable, &c.
3	3·445	Arable, &c.	42	23·283	Arable, &c.
4	9·205	Arable, &c.	43	16·214	Arable, &c.
5	10·903	Arable, &c.	44	1·395	Arable, &c.
6	·800	Whins, ponds, &c.	45	1·146	Arable, &c.
7	7·836	Arable, &c.	46	·813	Arable.
8	3·438	Meadow, &c.	47	·465	Arable.
9	5·412	Arable, &c.	48	·614	Meadow, &c.
10	6·640	Arable, &c.	49	16·223	Arable, &c.
11	16·068	Arable, &c.	50	19·963	Arable, &c.
12	·690	Wood and ponds.	51	13·928	Arable, &c.
13	13·388	Arable, &c.	52	5·009	Wood, &c.
14	7·931	Arable, &c.	53	·305	Pasture, &c.
15	·533	Wood, &c.	54	25·004	Arable, &c.
16	10·478	Arable, &c.	55	·383	Arable.
17	9·737	Wood, &c.	56	2·592	Houses, orchards, &c.
18	1·450	Wood, &c.	57	10·539	Arable.
19	2·952	Arable, &c.	58	6·523	Arable.
20	1·760	Arable, &c.	59	1·682	Road.
21	7·856	Arable, &c.	60	12·943	Arable, &c.
22	·321	Wood, &c.	61	·080	Houses, yards, &c.
23	8·170	Arable, &c.	62	1·429	Arable, &c.
24	17·488	Meadow, &c.	63	·215	Houses, garden, &c.
25	12·638	Arable, &c.	64	1·817	Arable, &c.
26	12·096	Arable, &c.	65	3·799	Meadow, &c.
27	17·301	Arable, &c.	66	·091	Pasture, &c.
28	14·699	Arable.	67	11·213	Arable, &c.
29	·749	Houses, gardens, &c.	68	1·914	Arable, &c.
30	·457	Pasture, &c.	69	4·510	Arable, &c.
31	·290	Arable.	70	·864	Arable.
32	·282	Pasture.	71	1·035	Arable, &c.
33	·472	Houses, gardens, &c.	72	·511	Arable.
34	3·338	Arable, &c.	73	·873	Arable.
35	1·085	Arable, &c.	74	·406	Arable.
36	5·813	Arable, &c.	75	·338	Arable.
37	2·579	Arable, &c.	76	24·504	Arable, &c.

No. on Plan.	Area in Acres.	Remarks.
77	8·597	Arable, &c.
78	6·774	Brushwood, &c.
79	9·853	Arable, &c.
80	7·385	Arable, &c.
81	·121	Road.
82	2·176	Arable.
83	9·902	Arable, &c.
84	4·156	Arable, &c.
85	4·517	Road.
86	10·972	Arable, &c.
87	·390	Arable.
88	·912	Arable.
89	·336	Arable.
90	1·000	Arable.
91	1·133	Arable, &c.
92	·505	Arable.
93	·357	Houses, gardens, &c.
94	9·538	Arable.
95	·687	Arable.
96	·458	House, pasture, &c.
97	8·216	Arable, &c.
98	2·731	Arable, &c.
99	1·556	Arable.
100	8·274	Arable.
101	11·567	Arable, &c.
102	10·909	Arable, &c.
103	8·153	Arable, &c.
104	8·875	Arable, &c.
105	1·226	Meadow (part of).
106	·644	Arable.
107	8·333	Arable, &c.
108	4·230	Arable, &c.
109	6·919	Arable, &c.
110	7·461	Arable, &c.
111	5·861	Meadow, &c.
112	34·517	Arable, &c.
113	2·225	Pasture, &c.
114	4·369	Houses, gardens, &c.
115	·349	Pasture.
116	·776	Arable.
117	2·462	Arable.
118	1·452	Houses, gardens, &c.
119	1·302	Arable.
120	3·129	Arable.
121	11·870	Arable, &c.
122	15·820	Arable, &c.
123	1·072	Pond.
124	2·691	Meadow, &c.
125	8·020	Ornamental ground.
126	·261	Ornamental ground, &c.
127	8·867	Ornamental ground, &c.
128	4·083	Ornamental ground, &c.
129	5·604	Ornamental ground, &c.
130	5·476	Road.
131	9·462	Arable, &c.
132	13·648	Arable, &c.
132a	·321	Wood and ponds.
133	12·034	Arable, &c.
134	1·732	Houses, gardens, &c.
135	1·594	Wood, &c.
136	·433	Houses, gardens, &c.
137	·906	Pasture, &c.
137a	·648	Arable.
138	·398	Pond.
139	3·381	Arable, &c.
140	1·848	Arable.
141	10·866	Arable, &c.
142	12·170	Arable, &c.
143	4·498	Arable, &c.
144	24·170	Arable, &c.
145	12·652	Arable, &c.
146	14·907	Meadow, &c.
147	6·617	Arable, &c.
148	9·118	Arable, &c.
149	11·158	Arable, &c.
150	7·540	Arable, &c.
151	6·969	Arable, &c.
152	·586	Road.
153	10·317	Arable, &c.
154	5·191	Arable, &c.
155	7·730	Arable, &c.
	938·096	

RECAPITULATION.

924·244	Land.
12·382	Roads.
1·470	Water.
938·096	Total area of the Township of Stretton.

No. on Plan.	Area in Acres.	Remarks.
TOWNSHIP OF CARDEN.		
1	·131	Ornamental ground (part of).
2	1·614	Pond (part of).
3	3·457	Ornamental ground, &c. (part of).
4	3·446	Houses, ornamental ground, &c. (part of).
5	·750	Ornamental ground (part of).
6	·991	Pasture, &c.
7	·221	Houses, garden, &c.
8	·628	Arable.
9	1·854	Wood, &c. (part of).
10	23·139	Pasture, &c.
11	56·562	Ornamental ground, &c. (part of).
12	3·890	Wood, &c. (part of).
13	12·656	Wood (part of).
14	·254	Road.
15	17·776	Arable.
16	6·069	Wood, &c.
17	·119	Marsh, &c.
18	18·272	Pasture.
19	·570	Wood.
20	1·086	Wood and pond.
21	36·141	Pasture, &c.
22	2·219	Wood.
23	10·206	Meadow, &c.
24	16·576	Pasture, &c.
25	4·196	Wood, &c.
26	4·843	Houses, gardens, &c.
27	1·222	Pasture.
28	·481	Arable.
29	7·084	Arable, &c.
30	·847	Houses, gardens, &c.
31	5·736	Wood.
32	·521	Arable.
33	·597	Road.
34	·764	Houses, gardens, &c.
35	1·019	Brickfield, &c.
36	2·722	Arable, &c.
37	7·540	Arable, &c.
38	3·066	Arable.
39	4·115	Arable, &c.
40	·628	Houses, garden, &c.
41	3·225	Arable.
42	·699	Arable, &c.
43	·473	Garden.
44	·750	Road.
45	4·888	Wood.
46	·752	Arable.
47	·845	Arable.
48	·662	Arable.
49	1·790	Pasture, &c.
50	·785	Pasture, &c.
51	1·327	Rough pasture, &c.
52	1·018	Houses, garden, &c.
53	1·842	Pasture.
54	26·929	Arable, &c.
55	·929	Arable.
56	1·063	Arable.
57	1·262	Arable.
58	1·153	Arable.
59	34·182	Wood, &c.
60	11·819	Arable, &c.
61	13·483	Arable, &c.
62	3·817	Arable, &c.
63	7·599	Wood, &c.
64	4·741	Arable.
65	5·336	Arable.
66	·407	Road.
67	6·823	Arable.
68	5·894	Pasture.
69	·737	Houses, garden, &c.
70	·499	House, garden, &c.
71	6·872	Arable.
72	2·355	Arable, &c.
73	1·271	Houses, gardens, &c.
74	8·192	Arable, &c.
75	1·122	Arable.
76	·358	Pasture.
77	·933	Houses, gardens, &c.
78	·505	Pond.
79	1·443	Arable, &c.
80	1·347	Pasture, &c.
81	2·441	Arable, &c.
82	·579	Pasture, &c.
83	4·726	Arable, &c.
84	4·821	Arable, &c.
85	·309	Pasture.
86	·629	Road.
87	·293	Arable.
88	·514	House, garden, &c.
89	1·832	Meadow, &c.
90	3·245	Arable, &c.
91	2·517	Arable, &c.
91a	1·498	Pasture, &c.
92	6·321	Arable, &c.
93	1·433	Road.
94	1·456	Pasture, &c.
95	1·007	Pasture, &c.

No. on Plan.	Area in Acres.	Remarks.	No. on Plan.	Area in Acres.	Remarks.
96	3·525	Arable.	146	7·553	Arable, &c.
97	·580	Arable.	147	5·367	Arable.
98	2·190	Wood.	148	·298	Wood.
99	·105	Arable, &c.	149	·881	Arable, &c.
100	·949	Houses, garden, &c.	150	4·869	Arable, &c.
101	·685	Pasture, &c.	151	6·539	Arable, &c.
102	·959	Arable.	152	3·263	Arable, &c.
103	·801	Pasture.	153	3·904	Wood.
104	·122	Wood.	154	12·703	Arable, &c.
105	·605	Houses, gardens, &c.	155	8·282	Arable, &c.
106	·893	Pasture.	156	8·130	Arable, &c.
107	·184	Garden.	157	·707	Wood and pond.
108	·794	Arable.	158	·199	Wood and pond.
109	9·637	Arable, &c.	159	·611	Ponds.
110	1·138	Arable, &c.	160	1·327	Arable.
111	1·027	Pasture, &c.	161	·736	Arable, &c.
112	2·071	Arable, &c.	162	·830	Pasture.
113	·808	Arable, &c.	163	1·474	Houses, garden, &c.
114	2·278	Arable, &c.	164	7·585	Arable.
115	5·018	Arable, &c.	165	9·184	Arable, &c.
115a	1·664	Arable, &c.	166	10·315	Arable.
116	·301	Houses, garden, &c.	167	2·019	Houses, gardens, &c.
117	·728	Arable.	168	·540	Arable.
118	2·564	Road.	169	·896	Arable.
119	1·593	Houses, gardens, &c.	170	4·787	Arable.
120	·957	Arable.	171	6·855	Arable, &c.
121	8·849	Meadow, &c.	172	12·738	Arable, &c.
122	4·302	Arable, &c.	173	4·636	Arable.
123	6·036	Arable, &c.	174	6·643	Arable, &c.
124	3·223	Arable, &c.	175	3·777	Arable, &c.
125	7·679	Arable, &c.	176	4·233	Arable, &c.
126	5·602	Arable, &c.	177	4·761	Arable, &c.
127	6·566	Arable, &c.	178	18·076	Arable, &c.
128	2·002	Arable.	179	·402	Arable, &c.
129	·448	Pasture.	180	1·541	Wood, &c.
130	·328	House, garden, &c.	181	1·250	Arable, &c.
131	·452	Arable.	182	2·717	Arable.
132	·464	Houses, gardens, &c.	183	·746	Arable.
133	·959	Pasture.	184	·488	Pasture, &c.
134	1·959	Pasture.	185	1·287	Arable.
135	·499	Pasture, &c.	186	1·000	Arable, &c.
136	4·001	Road.	187	1·371	Arable.
137	1·999	Ornamental ground, &c.	188	·899	Arable.
			189	·938	Houses, gardens, &c.
138	·575	Pasture.	190	4·219	Arable, &c.
139	2·328	Houses, gardens, &c.	191	6·363	Arable, &c.
140	6·744	Arable, &c.	192	4·674	Arable.
141	·203	Arable.	193	2·712	Arable, &c.
142	3·607	Arable, &c.	194	5·930	Arable, &c.
143	8·910	Arable, &c.	195	6·942	Arable, &c.
144	7·725	Arable, &c.	196	6·471	Arable, &c.
145	3·570	Arable, &c.	197	9·588	Arable, &c.

No. on Plan.	Area in Acres.	Remarks.
198	6·746	Wood, &c.
	829·964	

RECAPITULATION.

816·599	Land.
10·635	Roads.
2·730	Water.
829·964	Total area of the Township of Carden.

TOWNSHIP OF GRAFTON.

No. on Plan.	Area in Acres.	Remarks.
1	1·862	Meadow (part of).
2	7·696	Arable, &c.
3	8·396	Arable, &c.
4	14·780	Arable, &c.
5	20·929	Arable, &c.
6	17·271	Arable, &c.
7	22·873	Arable, &c.
8	12·566	Arable, &c.
9	17·830	Arable, &c.
9a	·040	Road.
10	19·716	Arable, &c.
11	14·157	Arable, &c.
12	2·396	Meadow, &c.
13	1·921	Wood.
14	14·372	Arable.
15	1·699	Wood.
16	4·029	Wood, &c.
17	15·673	Arable, &c.
18	1·110	Roads.
19	11·590	Arable, &c.
20	6·039	Arable, &c.
21	29·348	Arable, &c.
22	1·853	Meadow, &c.
23	9·331	Arable, &c.
24	7·615	Arable, &c.
25	8·187	Arable.
26	·689	Road.
27	4·256	Arable, &c.
28	·610	Arable.
29	·514	House, yard, &c.
30	4·379	Arable, &c.
31	6·810	Arable, &c.
32	2·622	Arable.
33	5·991	Arable, &c.
34	7·068	Arable, &c.
35	25·613	Arable, &c.
36	26·757	Arable, &c.
37	3·692	Houses, orchard, &c.
38	27·101	Arable, &c.
39	1·832	Arable.
40	3·951	Meadow, &c.
	395·164	

RECAPITULATION.

393·325	Land.
1·839	Roads.
395·164	Total area of the Township of Grafton.

TOWNSHIP OF TILSTON.

No. on Plan.	Area in Acres.	Remarks.
1	4·529	Arable, &c.
2	6·690	Meadow, &c.
3	5·815	Arable, &c.
4	1·275	Wood.
5	10·629	Arable, &c.
6	·149	Wood.
7	6·177	Arable, &c.
8	2·412	Arable, &c.
9	3·383	Arable, &c.
10	·989	Wood.
11	9·398	Arable, &c.
12	·943	Arable.
13	·219	Arable.
14	8·353	Arable, &c.
15	7·613	Arable, &c.
16	·593	Road.
17	1·747	Arable, &c.
18	·281	Wood.
19	4·509	Arable, &c.
20	5·354	Arable, &c.

No. on Plan.	Area in Acres.	Remarks.	No. on Plan.	Area in Acres.	Remarks.
21	2·800	Meadow, &c.	73	5·071	Arable.
22	2·717	Meadow, &c.	74	·613	Pasture, &c.
23	1·505	Road.	75	2·066	Arable, &c.
24	1·777	Arable, &c.	76	2·879	Arable, &c.
25	6·137	Arable, &c.	77	·945	Arable.
26	2·796	Arable, &c.	78	2·369	Arable, &c.
27	6·607	Arable, &c.	79	1·449	Arable.
28	·275	Pasture, &c.	80	2·003	Arable.
29	3·134	Arable, &c.	81	1·179	Arable, &c.
30	·798	Houses, garden, &c.	82	1·348	Arable, &c.
31	·736	Road.	83	2·755	Arable, &c.
32	8·309	Arable, &c.	84	·414	Arable.
33	3·415	Arable, &c.	85	·688	Arable.
34	·267	Arable.	86	·540	Meadow, &c.
35	2·189	Arable.	87	3·562	Meadow, &c.
36	·622	Road.	88	2·361	Arable, &c.
37	6·613	Arable, &c.	89	2·502	Arable.
38	2·197	Arable, &c.	90	·457	Arable.
39	2·975	Meadow, &c.	91	·819	Arable, &c.
40	4·605	Arable, &c.	92	4·008	Arable, &c.
41	5·808	Arable, &c.	93	1·011	Pasture, &c.
42	·080	Chapel, &c.	94	2·822	Arable, &c.
43	5·251	Arable, &c.	95	3·330	Arable, &c.
44	·277	Pasture, &c.	96	1·717	Osiers, wood, &c.
45	·631	Pasture, &c.	97	1·393	Arable.
46	·512	Arable, &c.	98	4·106	Arable, &c.
47	·664	Pasture, &c.	99	3·149	Arable, &c.
48	·505	Pasture, &c.	100	4·727	Arable, &c.
49	1·239	Arable, &c.	101	7·807	Arable, &c.
50	2·935	Arable, &c.	102	1·139	Houses, gardens, &c.
51	·555	Arable, &c.	103	7·164	Arable, &c.
52	3·247	Arable, &c.	104	·504	Arable, &c.
53	·482	Arable, &c.	105	·225	Arable.
54	·257	Arable.	106	3·886	Arable.
55	1·084	Osiers.	107	2·028	Arable.
56	4·181	Arable.	108	1·777	Arable.
57	·480	Arable.	109	·361	Arable, &c.
58	·439	Pasture, &c.	110	·186	House, garden, &c.
59	·388	Road.	111	·833	Arable, &c.
60	4·603	Arable, &c.	112	8·295	Arable, &c.
61	5·074	Arable.	113	1·387	Arable, &c.
62	2·179	Arable.	114	2·283	Arable, &c.
63	2·507	Arable, &c.	115	8·456	Arable, &c.
64	3·334	Arable, &c.	116	2·704	Arable, &c.
65	1·375	Meadow, &c.	117	2·864	Arable, &c.
66	1·024	Meadow, &c.	118	1·686	Arable.
67	·810	Meadow, &c.	119	1·575	Arable, &c.
68	1·640	Arable, &c.	120	1·470	Arable, &c.
69	1·298	Arable.	121	3·166	Arable, &c.
70	2·433	Arable, &c.	122	2·040	Meadow, &c.
71	2·361	Arable, &c.	123	1·764	Arable, &c.
72	5·083	Arable, &c.	124	·393	Arable, &c.

No. on Plan.	Area in Acres.	Remarks.	No. on Plan.	Area in Acres.	Remarks.
125	·390	Pasture, &c.	175	·676	Arable.
126	1·101	Pasture, &c.	176	1·009	Arable, &c.
127	·555	Arable, &c.	177	1·174	Pasture, &c.
128	1·242	Arable, &c.	178	1·320	Arable, &c.
129	·378	Arable.	179	3·126	Arable, &c.
130	·398	Arable.	180	·370	Arable, &c.
131	·340	Arable.	181	·216	House, garden, &c.
132	·656	Arable.	182	1·602	Arable, &c.
133	·652	Pasture.	183	·219	House, garden, &c.
134	·507	Arable.	184	9·550	Arable, &c.
135	·333	Arable, &c.	185	·848	Arable, &c.
136	·599	Arable.	186	5·277	Arable, &c.
137	·759	Arable.	187	4·471	Arable, &c.
138	2·817	Arable.	188	9·107	Arable, &c.
139	3·153	Arable, &c.	189	4·700	Arable, &c.
140	4·149	Arable, &c.	190	2·823	Arable.
141	7·987	Arable, &c.	191	3·349	Arable, &c.
142	1·136	Arable.	192	4·735	Arable, &c.
143	1·830	Arable, &c.	193	·458	Pasture, &c.
144	2·370	Arable, &c.	194	·440	Road.
145	4·344	Arable, &c.	195	7·001	Arable, &c.
146	1·466	Road.	196	·411	Wood.
147	·717	Arable.	197	16·714	Arable, &c.
148	·764	Arable, &c.	198	2·965	Arable, &c.
149	·826	Arable, &c.	199	5·494	Arable, &c.
150	1·047	Houses, orchards, &c.	200	6·050	Arable, &c.
151	4·553	Arable, &c.	201	6·211	Arable, &c.
152	2·319	Arable.	202	7·553	Arable, &c.
153	4·380	Arable, &c.	203	12·868	Arable, &c.
154	·998	Church and graveyard.	204	6·949	Arable, &c.
			205	2·682	Arable, &c.
155	·425	Houses, garden, &c.	206	1·086	Arable.
155a	1·457	Road.	207	4·050	Arable, &c.
156	·731	Arable.	208	6·600	Arable, &c.
157	·756	Arable.	209	5·096	Arable, &c.
158	2·652	Meadow, &c.	210	8·535	Arable, &c.
159	1·437	Arable.	211	4·590	Arable, &c.
160	3·309	Houses, gardens, &c.	212	2·685	Arable, &c.
161	1·806	Arable, &c.	213	7·551	Arable, &c.
162	1·341	Arable.	214	·179	Wood, &c.
163	3·728	Arable.	215	3·059	Arable.
164	·627	Arable.	216	4·089	Arable.
165	3·343	Arable, &c.	217	4·208	Arable, &c.
166	3·952	Arable, &c.	218	2·672	Arable, &c.
167	3·029	Arable, &c.	219	1·840	Road.
168	6·712	Arable, &c.	220	3·454	Arable, &c.
169	3·219	Arable, &c.	221	7·820	Arable, &c.
170	5·915	Arable, &c.	222	8·111	Arable, &c.
171	8·093	Arable, &c.	223	1·438	Arable, &c.
172	10·208	Arable, &c.	224	·233	Road.
173	9·831	Arable, &c.	225	1·601	Pasture, &c.
174	·592	Pasture, &c.	226	4·799	Arable, &c.

No. on Plan.	Area in Acres.	Remarks.
227	·656	Houses, gardens, &c.
228	·492	Arable.
229	2·524	Arable, &c.
230	·756	Arable.
231	1·996	Arable, &c.
232	4·167	Arable.
233	2·886	Arable.
234	2·745	Arable, &c.
235	1·289	Road.
236	1·055	Arable, &c.
237	·516	Pasture, &c.
238	·720	Arable, &c.
239	1·610	Pasture, &c.
240	·491	House, garden, &c.
241	2·074	Arable, &c.
242	11·646	Arable, &c.
243	5·606	Wood, &c.
243a	·020	Arable.
244	3·651	Arable, &c.
245	·379	Arable.
246	·607	Pasture.
247	·905	Houses, garden, &c.
248	2·805	Arable, &c.
249	·291	House, garden, &c.
250	6·369	Arable, &c.
251	3·707	Arable, &c.
252	3·494	Arable, &c.
253	2·846	Arable, &c.
254	6·453	Arable, &c.
255	12·254	Arable, &c.
256	9·887	Arable, &c.
257	2·401	Arable, &c.
	765·330	Area of the numbered part of the Township.
	27·177	Village of Tilston (unnumbered).
	6·367	Village of Hobb Hill (unnumbered).
	798·874	Total area of the Township.

RECAPITULATION.

788·305	Land.
10·569	Roads.
798·874	Total area of the Township of Tilston.

TOWNSHIP OF HORTON.

No. on Plan.	Area in Acres.	Remarks.
1	3·171	Meadow, &c.
2	·700	Meadow, &c.
3	7·873	Arable, &c.
4	1·332	Arable.
5	·114	Road.
6	1·991	Meadow, &c.
7	5·055	Arable, &c.
8	1·722	Arable, &c.
9	2·882	Arable, &c.
10	2·822	Arable, &c.
11	1·134	Arable.
12	·977	Arable, &c.
13	·743	Houses, gardens, &c.
14	1·013	Meadow, &c.
15	1·241	Arable, &c.
16	2·182	Arable, &c.
17	6·996	Arable, &c.
18	2·128	Arable.
19	1·711	Arable, &c.
20	1·093	Arable.
21	1·176	Arable.
22	2·987	Arable.
23	·713	Arable.
24	·550	Arable, &c.
25	·899	Road.
26	3·237	Arable, &c.
27	·308	House, garden, &c.
28	3·136	Arable, &c.
29	1·280	Arable, &c.
30	4·199	Arable, &c.
31	5·520	Meadow, &c.
32	3·051	Arable.
33	3·694	Arable, &c.
34	5·687	Arable, &c.
35	2·730	Arable.
36	·738	Road.
37	2·833	Arable.
38	2·807	Arable.
39	4·092	Arable, &c.
40	1·393	Road.
41	5·031	Arable, &c.
42	5·474	Arable, &c.
43	2·943	Arable, &c.
44	22·669	Arable, &c.
45	4·130	Arable, &c.
46	5·405	Arable, &c.
47	7·621	Meadow, &c.
48	13·074	Arable, &c.
49	8·225	Arable, &c.
50	2·962	Arable.

No. on Plan.	Area in Acres.	Remarks.	No. on Plan.	Area in Acres.	Remarks.
51	2·280	Arable, &c.	103	4·351	Arable, &c.
52	·813	Houses, gardens, &c.	104	6·036	Arable, &c.
53	·719	Arable.	105	4·313	Meadow, &c.
54	3·743	Arable.	106	3·590	Meadow, &c.
55	3·030	Meadow, &c.	107	2·654	Meadow, &c.
56	·092	Road.	108	9·189	Arable, &c.
57	1·821	Arable.	109	4·498	Arable.
58	4·114	Arable, &c.	110	6·458	Arable, &c.
59	·955	Road.	111	5·276	Arable, &c.
60	·338	Meadow, &c.	112	3·364	Arable, &c.
61	1·995	Meadow, &c.	113	2·887	Brushwood, &c.
62	1·359	Arable.	114	1·034	Arable, &c.
63	1·357	Pasture, &c.	115	6·675	Arable, &c.
64	2·305	Arable.	116	5·486	Arable, &c.
65	·762	Brickfield, &c.	117	1·097	Roads.
66	6·005	Arable, &c.	118	5·926	Arable, &c.
67	2·595	Arable.	119	2·616	Arable, &c.
68	2·379	Arable, &c.	120	3·427	Arable, &c.
69	14·738	Arable, &c.	121	6·599	Arable, &c.
70	7·687	Arable, &c.	122	5·547	Arable, &c.
71	14·372	Arable, &c.	123	4·834	Arable, &c.
72	2·016	Arable, &c.	124	8·244	Arable, &c.
73	6·018	Meadow, &c.	125	3·255	Arable, &c.
74	1·835	Meadow, &c.	126	1·329	Arable, &c.
75	2·585	Arable.	127	1·553	Arable, &c.
76	7·491	Arable, &c.	128	1·526	Meadow, &c.
77	9·233	Arable, &c.	129	4·408	Arable, &c.
78	7·535	Arable, &c.	130	·439	Road.
79	7·412	Arable.	131	7·665	Arable, &c.
80	·561	Arable.	132	2·706	Arable, &c.
81	1·378	Arable, &c.	133	1·660	Arable.
82	·701	Arable, &c.	134	3·775	Arable, &c.
83	3·050	Arable, &c.	135	7·754	Arable, &c.
84	7·667	Arable, &c.	136	3·760	Arable, &c.
85	2·755	Arable, &c.	137	·318	Arable.
86	4·894	Arable, &c.	138	2·183	Arable, &c.
87	1·279	Arable, &c.	139	·590	Road.
88	2·311	Arable.	140	2·502	Arable, &c.
89	·807	Arable.	141	1·801	Arable, &c.
90	·666	Arable.	142	4·866	Brushwood, &c.
91	8·830	Arable, &c.	143	2·849	Arable, &c.
92	6·973	Arable, &c.	144	9·006	Arable, &c.
93	1·496	Arable.	145	5·243	Arable, &c.
94	3·331	Arable, &c.	146	1·387	Arable, &c.
95	1·564	Arable.	147	6·712	Arable, &c.
96	·357	House, garden, &c.	148	2·992	Arable, &c.
97	1·801	Arable, &c.	149	4·174	Arable, &c.
98	2·923	Houses, gardens, &c.	150	2·224	Arable.
99	·777	Pasture, &c.	151	3·813	Arable, &c.
100	3·732	Arable, &c.	151a	·393	Road.
101	·502	Arable.	152	5·261	Arable, &c.
102	3·865	Arable, &c.	153	7·665	Arable, &c.

No. on Plan.	Area in Acres.	Remarks.
154	5·402	Arable, &c.
155	4·396	Arable.
156	3·302	Arable, &c.
157	1·644	Houses, garden, &c.
158	7·711	Arable, &c.
159	·446	House, garden, &c.
160	·359	Arable.
161	1·213	Arable.
162	·995	Arable.
163	2·339	Arable, &c.
164	6·108	Arable, &c.
165	2·503	Arable, &c.
166	15·822	Arable, &c.
167	5·468	Arable, &c.
168	6·403	Arable, &c.
169	6·453	Arable.
170	3·825	Arable.
171	1·262	Houses, orchard, &c.
172	·948	Arable, &c.
173	·255	Road.
174	8·912	Arable, &c.
175	3·268	Arable, &c.
176	7·682	Arable, &c.
177	8·112	Arable, &c.
178	·168	Houses, garden, &c.
179	7·538	Arable, &c.
180	5·305	Road.
181	7·145	Arable, &c.
182	4·075	Arable, &c.
183	7·688	Arable, &c.
184	2·795	Arable, &c.
185	6·762	Arable, &c.
186	6·837	Arable, &c.
187	2·083	Arable, &c.
188	1·461	Arable, &c.
189	1·498	Arable, &c.
190	5·140	Arable, &c.
191	4·266	Arable, &c.
192	1·275	Arable, &c.
193	2·525	Arable, &c.
194	·299	Houses, garden, &c.
195	8·298	Arable, &c.
196	5·617	Arable, &c.
197	3·903	Arable, &c.
198	5·573	Arable, &c.
199	·279	Road.
200	·468	Arable, &c.
201	1·236	Arable, &c.
202	11·780	Arable, &c.
203	3·659	Arable.
204	2·891	Arable.
205	5·996	Arable, &c.
206	1·750	Arable.
207	3·398	Arable, &c.
208	1·145	Arable.
209	8·289	Arable, &c.
	799·128	Area of the numbered part of the Township.
	7·923	Village of Horton Green (unnumbered).
	807·051	Total area of the Township.

RECAPITULATION.

795·401	Land.
11·650	Roads.
807·051	Total area of the Township of Horton.

RECAPITULATION FOR THE PARISH.

3717·874	Land.
47·075	Roads.
4·200	Water.
3769·149	Total area of the Parish of Tilston, in the County of Chester.

INDEX TO PLACES

IN THE

PARISH OF TILSTON.

COUNTY OF CHESTER.

Name of Place.	No. of Sheet. 6-inch scale.	No. of Sheet. 25·344 in. scale.
Bowling Alley House	LIV.	9
Carden Hall -	"	"
Carden-hall Farm	"	"
Carden Moor -	"	10
Cliffbank - -	"	"
Carden Marsh -	"	"
Carden Lodge -	"	13
Carden Bank -	"	"
Church Cottage -	LX.	1
Fernbank - -	"	"
Golborne's Wood	LIV.	9
Grafton Hall -	LX.	1
Hobb-hill - -	LIV.	13
Hook's Rough -	"	14
Higher Carden -	"	"
Horton Green -	LX.	5
Horton Hall -	"	"
Horton Farm -	"	"
Isle Farm - -	LIV.	13
Lower Carden -	"	"
Lower Carden Hall	"	"
Longlane Farm -	LX.	1
Lowcross-hill -	"	"
Lowcross Farm -	"	2
Littlehill - -	LX.	2
Mill Coppice -	LIV.	9
Primitive Methodist Chapel -	LX.	1
Stretton Lower Hall	LIV.	9
Stretton Mill (Flour)	"	"
Stretton Hall -	"	13
Stretton - -	"	"
Stone House -	"	"
Sunny View -	LX.	1
St. Mary's Church (Rectory) -	"	"
Tom Higgins's Rough - -	LIII.	12
The Birches -	LIV.	9
The Rectory -	LX.	1
Tilston - -	"	"
The Cottage -	"	"
The Meadow Farm	"	5
Wetreins Farm -	LIII.	12
Wetreins Green -	"	"
Wesleyan Methodist Chapel -	LIV.	13
Yewtree Farm -	LX.	1

LONDON:
Printed by GEORGE E. EYRE and WILLIAM SPOTTISWOODE,
Printers to the Queen's most Excellent Majesty.
For Her Majesty's Stationery Office.

DEPÔTS FOR THE SALE OF ORDNANCE MAPS, &c.

ENGLAND AND WALES.

1, Saint Martin's Place, Charing Cross—LONDON.

SCOTLAND.

Ordnance Survey Office, Post-office Buildings—EDINBURGH.

IRELAND.

Ordnance Survey Office, Phœnix Park—DUBLIN.

ORDNANCE SURVEY OF ENGLAND.

BOOK OF REFERENCE TO THE PLAN

OF THE

PARISH OF WALLASEY

(HUNDRED OF WIRRAL),

IN THE

COUNTY OF CHESTER,

CONTAINING 3408·153 ACRES.

MAJOR-GENERAL JOHN CAMERON, C.B., R.E., F.R.S.,
DIRECTOR-GENERAL OF THE ORDNANCE SURVEY.

LONDON:
PRINTED BY GEORGE E. EYRE AND WILLIAM SPOTTISWOODE,
PRINTERS TO THE QUEEN'S MOST EXCELLENT MAJESTY.
FOR HER MAJESTY'S STATIONERY OFFICE.

1876.

Price Two Shillings.

ORDNANCE SURVEY OF ENGLAND.

BOOK OF REFERENCE TO THE PLAN

OF THE

PARISH OF WALLASEY

(HUNDRED OF WIRRAL),

IN THE

COUNTY OF CHESTER,

CONTAINING 3408·153 ACRES.

MAJOR-GENERAL JOHN CAMERON, C.B., R.E., F.R.S.,
DIRECTOR-GENERAL OF THE ORDNANCE SURVEY.

LONDON:
PRINTED BY GEORGE E. EYRE AND WILLIAM SPOTTISWOODE,
PRINTERS TO THE QUEEN'S MOST EXCELLENT MAJESTY.
FOR HER MAJESTY'S STATIONERY OFFICE.

1876.

Price Two Shillings.

[7142.—50.—2/76.]

ORDNANCE SURVEY OF ENGLAND

PARISH OF WALLASEY

CHESHIRE

EXPLANATORY REMARKS.

The scale of the Parish Plans is the 1-2500th of the actual length on the ground, and is equal to 25·344 inches to a mile, or 3·157 chains to an inch, which is very approximately equal to one square inch to one acre, the square of 1·0018 inch being equal to one acre.

The length of each sheet is 1½ miles, and the width 1 mile, the area of each sheet is therefore 960 acres.

Each enclosure has a reference number to the area which is given in this Book.

The Braces (∫) on the plans are to indicate that the spaces so braced are included under the same reference number.

The Altitudes in feet above the Mean Level of the Sea are written thus—31·4.

The Scale of the Plans of the County is 6 inches to a mile, and each sheet contains the same area as 16 sheets of the Parish Plans. There is therefore a double reference number to each sheet, as VI. 9., the Roman Numerals referring to the County Plans, the Arabic Figures to the Parish Plans.

The dimensions of the sheets on the Six-inch scale being four miles by six miles, the area is twenty-four square miles, equal to 15,360 acres.

The following are the characters employed on the Ordnance Plans on the Scales of 1-2500, and 6 inches to a mile :—

County Names	C	Hundreds or Wards	W
Parishes	P	Townships	T
Extra Parochial	E	Division of Townships	T

Antiquities ..... ROMAN / Druidical or Saxon / Norman or Subsequent

The descriptions of the boundaries are shown by the following initials :—

Centre of Stream	*C.S.*	Centre of Fence	*C.F.*
Centre of Road	*C.R.*	Top of Cop	*T.C.*
Side of Stream or Drain	*S.S.* or *S.D.*	Centre of Wall	*C.W.*
Root of Hedge	*R.H.*	Defaced	*Def.*
Face of Wall	*F.W.*	Track of Stream	*T.S.*

Undefined ..... *Und.*

Where a change occurs in the boundaries, the symbol [o—o] is used to show the part at which the change takes place.

N.B.—To convert Decimal Fractions of an Acre into Roods and Perches, multiply the decimal first by 4 and then by 40, preserving the same number of decimals in the product.

Examples—

			Acres.				Acres.
			633·357				527·013
			4				4
			1·428				·052
			40				40
A.	R.	P.		A.	R.	P.	
633	1	17	17·120	527	0	2	2·080

TABLE

FOR CONVERTING DECIMAL PARTS OF AN ACRE INTO ROODS AND PERCHES.

Perch.	0 Rood.	1 Rood.	2 Roods.	3 Roods.	Perch.	0 Rood.	1 Rood.	2 Roods.	3 Roods.
0	·000	·250	·500	·750	21	·131	·381	·631	·881
1	·006	·256	·506	·756	22	·137	·387	·637	·887
2	·012	·262	·512	·762	23	·144	·394	·644	·894
3	·019	·269	·519	·769	24	·150	·400	·650	·900
4	·025	·275	·525	·775	25	·156	·406	·656	·906
5	·031	·281	·531	·781	26	·162	·412	·662	·912
6	·037	·287	·537	·787	27	·169	·419	·669	·919
7	·044	·294	·544	·794	28	·175	·425	·675	·925
8	·050	·300	·550	·800	29	·181	·431	·681	·931
9	·056	·306	·556	·806	30	·187	·437	·687	·937
10	·062	·312	·562	·812	31	·194	·444	·694	·944
11	·069	·319	·569	·819	32	·200	·450	·700	·950
12	·075	·325	·575	·825	33	·209	·456	·706	·956
13	·081	·331	·581	·831	34	·212	·462	·712	·962
14	·087	·337	·587	·837	35	·216	·469	·719	·969
15	·094	·344	·594	·844	36	·225	·475	·725	·975
16	·100	·350	·600	·850	37	·231	·481	·731	·981
17	·106	·356	·606	·856	38	·237	·487	·737	·987
18	·112	·362	·612	·862	39	·244	·494	·744	·994
19	·119	·369	·619	·869	40	·250	·500	·750	1·000
20	·125	·375	·625	·875					

PARISH OF WALLASEY,

IN THE

COUNTY OF CHESTER.

HUNDRED OF WIRRAL.

INDEX TO TOWNSHIPS.

Township of	Area in Acres.	Page.
Liscard - - - - - -	981·798	6
Poulton-cum-Seacombe - - - -	830·399	8
Wallasey - - - - - -	1595·956	1
Total area of the Parish -	3408·153	

PARISH OF WALLASEY,

IN THE

COUNTY OF CHESTER—(Western Division).

HUNDRED OF WIRRAL.

No. on Plan.	Area in Acres.	Remarks.
TOWNSHIP OF WALLASEY.		
1	·557	Wood.
2	1·663	Rough pasture.
3	·898	Wood.
4	5·160	Arable, rough pasture, &c.
5	6·877	Arable, &c.
6	1·504	Arable.
7	16·391	Rough pasture, pasture, &c.
8	10·384	Arable, rough pasture, &c.
9	·740	Wood.
10	2·151	Arable, &c.
11	·205	Road.
12	·737	Arable.
13	22·149	Rough pasture and pasture.
14	1·091	Arable.
15	1·094	Arable and wood.
16	·612	Arable, &c.
17	1·571	Arable, &c.
18	·720	Arable.
19	4·467	Leasowe Embankment (part of).
20	3·375	Arable, &c.
21	6·962	Arable and rough pasture.
22	·245	Arable.
23	4·067	Rough pasture.
24	4·009	Arable, &c.
25	10·933	Arable, &c.
26	3·730	Arable.
27	3·385	Arable.
28	13·092	Pasture, &c.
29	·537	Arable.
30	·458	Arable.
31	1·655	Arable.
32	·961	Arable, &c.
33	1·061	Arable.
34	·957	Arable.
35	·989	Arable.
36	·812	Arable and wood.
37	2·036	Arable.
38	1·464	Arable.
39	·437	Arable.
40	·547	Arable.
41	1·790	Arable.
42	1·586	Arable.
43	1·264	Arable.
44	2·090	Arable.
45	2·251	Arable.
46	·651	Embankment (part of).
47	12·108	Houses, gardens, &c.
48	·558	Arable.
49	·224	Arable.
50	·278	Arable.
51	·333	Arable.
52	1·029	Arable, &c.
53	·173	Wood (part of).
54	·021	Garden (part of).
55	·798	Pasture, &c.
56	1·247	Arable.
57	4·480	Arable.
58	·943	Road.
59	7·565	Arable, &c.
60	2·677	Arable.
61	1·736	Arable.
62	2·585	Arable.
63	2·318	Arable, &c.
64	9·371	Arable.
65	5·381	Arable, &c.
66	·397	Arable.
67	·785	Arable.
68	·819	Arable, &c.
69	2·694	Arable.

No. on Plan.	Area in Acres.	Remarks.	No. on Plan.	Area in Acres.	Remarks.
70	5·972	Arable and rough pasture.	117	·754	Arable, &c.
			118	·898	Arable, &c.
71	·827	Arable.	119	·743	Arable, &c.
72	·942	Arable.	120	·275	Arable, &c.
73	1·538	Ornamental ground, &c.	121	·856	Arable.
			121a	·497	Arable, &c.
74	5·239	Arable, &c.	122	·699	Arable, &c.
75	·648	Road.	123	·589	Arable.
75a	70·674	Sand.	124	·510	Houses, garden, &c.
76	310·789	Rough pasture and sand hills.	125	4·940	Arable.
			126	·863	Arable.
77	1·094	Arable.	127	·348	Arable.
78	·439	Rough pasture, &c.	128	1·680	Arable.
79	·583	Arable, &c.	129	·326	Arable.
80	1·693	Arable, &c.	130	·732	Arable, &c.
81	·968	Arable.	131	·303	Arable.
82	·488	Arable.	132	·574	Arable, &c.
83	1·058	Arable, &c.	133	·287	Arable.
84	·966	Arable.	134	·251	Arable.
85	1·001	Arable.	135	·494	Arable, &c.
86	·553	Arable.	136	1·074	Arable.
87	·527	Arable.	137	·596	Arable.
88	·265	Arable.	138	·500	Arable, &c.
89	·435	Arable.	139	·453	Arable.
90	1·195	Arable.	140	·418	Arable.
91	·529	Arable.	141	·327	Arable.
92	·945	Arable, &c.	142	1·364	Arable.
93	·677	Arable.	143	4·842	Arable, &c.
94	4·620	Arable, &c.	144	1·874	Arable.
95	·857	Arable, &c.	145	1·607	Arable.
96	2·018	Arable, &c.	146	8·104	Arable, &c.
97	5·621	Rough pasture, whins, &c.	147	·638	Arable.
			148	2·003	Houses, gardens, &c.
98	4·375	Arable, &c.	149	1·214	Arable.
99	3·481	Arable, &c.	150	·207	Road.
100	1·357	Arable.	151	2·826	Arable, &c.
101	1·101	Wood.	152	4·710	Arable, &c.
102	·616	Arable.	153	1·370	Arable.
103	2·300	Arable, &c.	154	7·198	Arable, &c.
104	·766	Arable.	155	3·064	Arable, &c.
105	1·647	Arable.	156	2·182	Arable, &c.
106	·594	Arable.	157	2·539	Arable.
107	1·284	Houses, gardens, &c.	158	·822	Arable.
108	2·819	Arable, &c.	159	23·132	Pasture and rough pasture.
109	·365	Wood.			
110	2·654	Arable.	160	·558	House, garden, &c.
111	·528	Arable, &c.	161	·501	Arable.
112	1·460	Arable, &c.	162	15·997	Pasture, &c.
113	·638	Arable, &c.	163	4·849	Road.
114	·648	Arable.	164	15·402	Pasture.
115	·439	Wood.	165	7·742	Arable.
116	·388	Rough pasture.	166	2·936	Arable, &c.

No. on Plan.	Area in Acres.	Remarks.	No. on Plan.	Area in Acres.	Remarks.
167	8·480	Pasture, &c.	214	1·035	Arable.
168	4·969	Arable.	215	2·308	Arable, &c.
169	1·398	Arable.	216	·456	Arable.
170	·562	Arable.	217	1·596	Arable, &c.
171	·772	Arable.	218	·538	Arable.
172	·801	Arable.	219	·490	Road.
173	·426	Wood.	220	2·364	Arable.
174	1·124	Arable.	221	·607	Arable, &c.
175	1·084	Arable.	222	1·039	Arable.
176	2·165	Arable.	223	2·376	Arable.
177	·303	Arable.	224	1·800	Arable, &c.
177a	·388	Arable.	225	2·763	Arable, &c.
178	·336	Arable, &c.	226	3·466	Arable.
178a	·286	Arable.	227	·824	Arable.
179	·448	Arable.	228	1·224	Arable, &c.
179a	·410	Arable.	229	2·263	Arable.
180	·560	Arable.	230	2·311	Arable, &c.
180a	1·153	Arable, &c.	231	2·269	Arable.
181	1·167	Arable.	232	·228	Road.
181a	·472	House, garden, &c.	233	3·017	Arable, &c.
182	·323	Arable, &c.	234	3·856	Arable, &c.
183	·493	Arable, &c.	235	3·077	Arable, &c.
184	·530	Arable.	236	·234	Wood.
185	·330	Arable.	237	1·198	Arable.
186	·343	Arable.	238	2·673	Arable.
187	·521	Arable.	239	1·374	Arable.
188	·506	Arable.	240	22·205	Arable.
189	1·341	Arable.	241	·918	Road.
190	5·970	Arable, &c.	242	19·552	Arable, &c.
191	1·645	Arable.	243	6·248	Arable.
192	·673	Arable.	244	5·268	Road.
193	·731	Arable.	245	1·056	Arable, &c.
194	·322	Arable, &c.	246	·218	Arable.
195	·822	Arable.	247	·703	Arable, &c.
196	·791	Arable.	248	21·810	Arable, &c.
197	·879	Arable.	249	3·180	Houses, gardens, &c.
198	·599	Arable, &c.	250	1·799	House, gardens, &c.
199	1·070	Arable, &c.	251	5·746	Arable.
200	·362	Arable.	252	7·716	Arable, &c.
201	·223	Arable.	253	4·520	Arable, &c.
202	·860	Arable.	254	1·640	Arable, &c.
203	·476	Arable, &c.	255	2·410	Arable, &c.
204	·569	Arable.	256	3·484	Arable.
205	·498	Arable.	257	1·228	Arable, &c.
206	·445	Arable.	258	1·100	Arable, &c.
207	·753	Road.	259	3·144	Arable.
208	1·080	Arable.	260	3·074	Arable, &c.
209	1·336	Arable, &c.	261	1·684	Arable, &c.
210	2·264	Arable, &c.	262	2·094	Arable, &c.
211	2·784	Arable, &c.	263	·346	Arable.
212	·447	Arable.	264	2·421	Arable, &c.
213	1·695	Arable.	265	·409	Arable.

No. on Plan.	Area in Acres.	Remarks.	No. on Plan.	Area in Acres.	Remarks.
266	·815	Arable, &c.	318	·868	Road.
267	·398	Arable.	319	·490	Arable.
268	1·114	Arable, &c.	320	·509	Arable.
269	2·012	Arable, &c.	321	2·117	Arable.
270	·391	Arable.	322	·187	Stream.
271	·293	Arable.	323	4·274	Arable.
272	·298	Arable, &c.	324	4·397	Arable, &c.
273	·554	Arable, &c.	325	1·929	Arable.
274	·901	Arable.	326	1·981	Arable.
275	·975	Arable.	327	·421	Road.
276	1·015	Arable.	328	1·133	Arable.
277	·616	Arable.	329	1·952	Arable.
278	1·942	Arable.	330	·951	Arable.
279	4·371	Arable.	331	1·786	Arable, &c.
280	3·265	Arable.	332	·683	Arable.
281	·638	Arable, &c.	333	3·873	Rough pasture, &c.
282	2·507	Arable.	334	·612	Pasture and rough pasture.
283	3·019	Arable, &c.			
284	2·617	Arable, &c.	335	·700	Arable.
285	1·028	Arable.	336	2·806	Arable, &c.
286	1·434	Arable.	337	16·619	Arable, &c.
287	3·837	Arable, &c.	338	·562	House, waste, &c.
288	1·294	Arable.	339	1·033	Arable.
289	4·172	Arable.	340	·578	Houses, ornamental ground, &c.
290	1·065	Road.			
291	1·030	Arable.	341	1·170	Arable.
292	1·814	Road.	342	1·868	Arable.
293	·297	Road.	343	1·476	Arable, &c.
294	·142	Houses, yard, &c.	344	2·941	Arable.
295	·584	Arable.	345	·591	Arable.
296	1·298	Arable, &c.	346	·654	Arable.
297	1·155	Arable, &c.	347	1·067	Arable.
298	·880	Arable, &c.	348	1·478	Road.
299	9·536	Arable, &c.	349	2·194	Houses, gardens, &c.
300	·328	Road.	350	1·433	Arable, &c.
301	1·100	Wood.	351	·278	Arable.
302	·742	Arable.	352	2·148	Arable.
303	·667	Arable.	353	1·909	Arable.
304	·669	Arable.	354	1·939	Arable.
305	1·014	Arable.	355	1·822	Arable.
306	4·082	Arable, &c.	356	1·539	Arable.
307	1·224	Arable.	357	3·933	Arable, &c.
308	·900	Arable.	358	3·917	Arable, &c.
309	·761	Arable.	359	·275	Stream.
310	·186	Road.	360	8·461	Arable, &c.
311	·638	Arable, &c.	361	28·120	Arable, &c.
312	·778	Arable, &c.	362	·894	Arable.
313	2·026	Arable.	363	2·202	Arable, &c.
314	·195	Arable.	364	9·958	Arable, &c.
315	·809	Arable.	365	2·035	Arable.
316	2·064	Arable.	366	3·820	Arable.
317	·665	Arable.	367	1·794	Arable, &c.

No. on Plan.	Area in Acres.	Remarks.	No. on Plan.	Area in Acres.	Remarks.
368	2·087	Arable, &c.	418	1·344	Wood.
369	2·434	Arable, &c.	419	6·070	Arable, &c.
370	1·352	Arable.	420	6·722	Arable, &c.
371	26·222	Arable and marsh.	421	1·586	Arable.
372	6·534	Arable, &c.	422	·214	Rough pasture and pond.
373	2·047	Arable.			
374	2·164	Rough pasture, &c.	423	2·071	Arable, &c.
375	2·769	Rough pasture, &c.	424	1·556	Arable.
376	1·086	Arable.	425	1·790	Arable, &c.
377	6·427	Arable, &c.	426	1·049	Arable.
378	·196	House, yard, &c.	427	3·209	Arable.
379	2·559	Road.	428	1·219	Wood and rough pasture.
380	2·915	Ornamental ground, &c. (part of).	429	·658	House, garden, &c.
381	5·040	Arable, &c.	430	·915	Wood.
382	1·795	Arable, &c.	431	17·566	Arable, &c.
383	3·151	Arable.	432	2·052	Arable, &c.
384	·118	Arable and wood.	433	·285	Pasture, &c.
385	·461	Arable.	434	2·114	Arable, &c.
386	·346	Wood (part of).	435	7·701	Wallasey pool (part of).
387	2·939	Arable.			
388	6·822	Arable.	436	1·554	Arable, &c.
389	·990	Arable (part of).	437	1·185	Arable.
390	7·437	Arable, &c.	438	2·127	Arable.
391	3·511	Arable, &c.	439	·134	Arable.
392	·248	Wood.	440	·617	Arable.
393	10·133	Arable, &c.	441	·869	Arable.
394	2·433	Arable.	442	·707	Arable.
395	1·996	Arable.	443	1·396	Road.
396	3·004	Arable.	443a	·193	Houses, garden, &c.
397	·294	Arable.	444	3·744	Houses, wood, gardens, &c.
398	·543	Arable.			
399	·519	Arable.	445	2·387	Arable.
400	·290	House, gardens, &c.	446	2·805	Arable, &c.
401	·187	Houses, gardens, &c.	447	1·420	Arable.
402	·100	Houses, yard, &c.	448	·602	Arable.
403	·658	Road.	449	2·838	Arable, &c.
404	16·310	Arable, &c.	450	3·461	Houses, gardens, &c.
405	3·913	Arable, &c.	451	1·151	Arable, &c.
406	·098	Road (part of).	452	·640	Arable, &c.
407	3·533	Arable, &c.	453	1·707	Rough pasture, &c.
408	·794	Arable.	454	1·025	Pasture, &c.
409	1·476	Arable, &c.	455	1·051	Arable, &c.
410	·418	Road.	456	12·177	Arable, &c.
411	·197	House, gardens, &c.	457	1·492	Arable, &c.
412	2·156	Arable, &c.	458	·150	Garden, &c.
413	1·263	Arable, &c.	459	4·015	Houses, yards, &c.
414	3·875	Arable, rough pasture, &c.			
415	4·120	Pasture.		1512·484	Area of the numbered part of the Township.
416	1·538	Stream (part of).			
417	11·418	Pasture, &c.			

Area in Acres.	Remarks.
1512·484	Area of the numbered portion.
2·600	Village of Liscard (part of, unnumbered).
80·872	Village of Wallasey (unnumbered).
1595·956	Total area of the Township.

RECAPITULATION.

Area in Acres.	Remarks.
1560·260	Land.
25·995	Roads.
9·701	Water.
1595·956	Total area of the Township of Wallasey.

TOWNSHIP OF LISCARD.

No. on Plan	Area in Acres.	Remarks.
1	24·041	Rough pasture, &c.
2	2·871	Pasture, &c.
3	2·683	Arable.
4	4·012	Arable.
5	1·427	Arable.
6	5·786	Rough pasture.
7	·910	Lighthouse, &c.
8	1·069	Arable.
9	1·912	Rough pasture.
10	1·043	Arable.
11	41·914	Sand, &c.
12	8·279	Rough pasture.
13	3·741	Rough pasture.
14	2·085	Rough pasture.
15	9·701	Rough pasture, &c.
16	2·224	Rough pasture.
17	1·609	New Brighton Pier.
18	1·350	Arable.
19	·889	Arable.
20	1·462	Arable.
21	·905	Arable.
22	2·005	Arable.
23	12·550	Rough pasture, &c.
24	5·441	Rough pasture, &c.
25	1·403	Arable.
26	4·445	Rough pasture.
27	3·635	Rough pasture.
28	9·462	Arable.
29	26·602	Sand.
30	14·807	Arable, rough pasture, &c.
31	1·073	Arable.
32	5·919	Rough pasture, &c.
33	7·886	Arable, &c.
34	·950	Arable.
35	1·894	Arable, &c.
36	·718	Arable.
37	1·558	Arable, &c.
38	·474	Arable.
39	2·426	Arable, &c.
40	1·026	Arable, &c.
41	1·198	Arable, &c.
42	1·347	Arable, &c.
43	·420	Rough pasture and whins.
44	2·796	Arable.
45	·739	Arable.
46	1·407	Arable.
47	1·015	Arable.
48	1·642	Arable.
49	·940	Arable.
50	1·298	Arable.
51	·424	Arable.
52	1·819	Arable.
53	·411	Arable.
54	·564	Arable.
55	1·277	Arable.
56	·224	Arable.
57	·321	Arable.
58	·588	Arable.
59	·296	Arable.
60	·530	Arable.
61	3·378	Arable, &c.
62	3·887	Arable.
63	2·738	Arable, &c.
63a	·238	Wood.
64	1·365	Arable.
65	2·759	Arable.
66	3·121	Arable.
67	1·638	Arable.
68	1·474	Arable.
69	·354	Arable.
70	·937	Rough pasture, ponds, &c.
71	·819	Arable.
72	1·392	Arable.
73	6·356	Houses, gardens, &c. (part of).
74	1·164	Arable.
75	2·210	Arable, &c.

No. on Plan.	Area in Acres.	Remarks.	No. on Plan.	Area in Acres.	Remarks.
76	1·438	Arable.	127	1·247	Quarry, &c.
77	1·685	Arable.	128	2·627	Arable, &c.
78	1·017	Arable.	129	·716	Arable.
79	1·710	Arable.	130	6·877	Arable, &c.
80	2·248	Arable.	131	1·351	Arable.
81	2·655	Arable.	132	·518	Arable.
82	1·192	Arable.	133	1·624	Arable.
83	2·324	Arable.	134	·223	House and ornamental ground.
84	2·149	Arable.			
85	1·965	Arable.	135	3·188	Houses, gardens, &c.
86	·233	Road.	136	4·810	Arable, &c.
87	1·396	Arable, &c.	137	·829	Arable.
88	1·518	Arable.	138	2·230	Arable.
89	7·530	Arable.	139	3·032	Arable.
90	2·377	Arable.	140	1·108	Arable.
91	3·291	Arable, &c.	141	1·624	Arable.
92	4·492	Arable, &c.	142	1·869	Arable.
93	12·365	Arable, &c.	143	2·039	Arable, &c.
94	·634	Arable, &c.	144	4·944	Arable, wood, &c.
95	·807	Arable.	145	9·609	Houses, ornamental ground, &c.
96	·260	Wood, &c.			
97	1·935	Arable, &c.	146	5·838	Arable, &c.
98	12·165	Arable, &c.	147	1·390	Arable, &c.
99	·438	Wood.	148	·518	Arable.
100	·556	House, garden, &c.	149	·819	Arable, &c.
101	4·174	Arable.	150	1·081	Arable.
102	4·988	Arable, &c.	151	1·505	Arable.
103	1·552	Road.	152	2·022	Arable.
104	2·598	Houses, gardens, &c.	153	·494	Arable.
105	1·004	Road.	154	2·067	Arable, &c.
106	1·970	Arable, &c.	155	1·322	Arable.
107	1·498	Arable.	156	3·480	Brickfield, &c.
108	·871	Arable.	157	·425	Arable.
109	3·793	Arable.	158	·544	Arable.
110	1·284	Arable.	159	·476	Arable.
111	5·396	Arable.	160	1·304	Arable, &c.
112	2·062	Arable.	161	1·837	Arable.
113	4·640	Arable, &c.	162	1·872	Arable and pond.
114	·250	Houses and ornamental ground.	163	1·359	Arable.
			164	1·281	Waste.
115	1·511	Road.	165	1·479	Arable.
116	9·672	Arable, &c.	166	1·061	Arable.
117	3·996	Arable, &c.	167	·343	Arable.
118	8·678	Arable, &c.	168	·699	Arable.
119	·709	Arable.	169	·886	Arable, &c.
120	1·486	Arable.	170	·645	Pasture.
121	3·743	Arable.	171	1·016	Pasture, &c.
122	3·008	Arable, &c.	172	3·637	Pasture, &c.
123	3·335	Arable.	173	2·888	Arable, &c.
124	6·784	Arable.	174	1·689	Pasture.
125	1·014	Arable.	175	·677	Arable.
126	1·742	Pasture.	176	1·251	Arable.

No. on Plan.	Area in Acres.	Remarks.
177	·424	Arable.
178	·646	Waste.
179	1·414	Pasture.
180	3·544	Arable, &c.
181	·378	Arable.
182	·554	Arable.
183	4·710	Arable.
184	1·765	Arable.
185	·268	Arable.
186	1·475	Arable.
187	1·338	Arable, &c.
188	15·605	Arable, &c.
189	2·099	Arable, &c.
190	2·671	Arable, &c.
191	2·636	Arable, &c.
192	3·501	Arable, &c.
193	1·540	Arable.
194	1·785	Arable.
195	1·607	Arable, &c.
196	3·041	Arable.
197	7·411	Waste.
198	·641	Arable.
199	1·852	Houses, gardens, &c. (part of).
200	2·841	Arable.
201	1·840	Arable.
202	1·746	Arable.
203	2·431	Arable.
204	·378	Road
205	4·054	Arable, &c.
206	2·330	Houses, gardens, &c.
207	2·642	Arable.
208	1·707	Arable, &c.
209	4·102	Arable, &c.
209a	·593	Arable, &c.
210	·399	Waste.
211	·236	Road (part of).
212	·402	Road.
213	18·194	Arable, &c.
214	·363	Pasture, &c.
215	2·394	Arable.
216	1·258	Road.
217	·343	Road.
218	5·042	Arable, &c.
219	1·443	Church and graveyard.
220	·698	Arable.
221	·529	Waste.
222	11·945	Houses, gardens, &c.
223	7·328	Ornamental ground, &c.
	659·934	Area of the numbered part of the Township.

No. on Plan.	Area in Acres.	Remarks.
	659·934	Area of the numbered portion.
	187·286	Town of New Brighton (unnumbered).
	35·518	Village of Upper Brighton (unnumbered).
	48·397	Village of Liscard (part of, unnumbered).
	45·405	Village of Egremont (part of, unnumbered).
	5·258	Village of Seacombe (part of, unnumbered).
	981·798	Total area of the Township.

RECAPITULATION.

974·881	Land.
6·917	Roads.
981·798	Total area of the Township of Liscard.

TOWNSHIP OF POULTON-CUM-SEACOMBE.

1	·664	Pasture.
2	1·652	Waste.
3	·059	Rough pasture, &c.
4	1·870	Arable.
5	·519	Pasture, yard, &c.
6	·921	Arable.
7	·722	Houses, garden, &c.
8	1·593	Road (part of).
9	·601	Arable.
10	·288	Houses, gardens, &c.
11	4·381	Arable, &c.
12	3·554	Houses, gardens, &c.
13	1·704	Arable, &c.
14	·691	Arable.
15	1·601	Arable.
16	·965	Houses, gardens, &c.
17	1·438	Arable, &c.
18	1·511	Arable, &c.

No. on Plan.	Area in Acres.	Remarks.	No. on Plan.	Area in Acres.	Remarks.
19	1·863	Arable, &c.	71	8·231	Arable, &c.
20	·119	Pasture, &c.	72	3·473	Arable.
21	·610	Arable.	73	2·622	Arable.
22	·981	Waste.	74	·687	Houses, garden, &c.
23	3·265	Arable.	75	3·428	Arable.
24	3·353	Arable, &c.	76	12·665	Arable, &c.
25	2·677	Arable.	77	5·674	Arable, &c.
26	3·502	Arable, &c.	78	3·954	Arable, &c.
27	3·060	Brickfield, &c.	79	10·685	Arable.
28	2·132	Pasture.	80	·337	Arable and pond.
29	11·181	Arable, &c.	81	·527	Pasture.
30	·548	Arable.	82	4·924	Arable, &c.
31	·830	Arable.	83	2·982	Arable.
32	23·700	Arable, &c.	84	3·156	Houses, gardens, &c.
33	4·353	Arable.	85	·781	Arable.
34	·830	Arable, &c.	86	3·431	Arable, &c.
35	3·720	Arable, &c.	87	3·464	Arable, &c.
36	·622	Road.	88	4·138	Arable, &c.
37	1·992	Arable.	89	8·534	Arable, pasture, &c.
38	4·282	Arable.	90	·350	Houses, garden, &c.
39	·698	Arable, &c.	91	1·254	Arable, &c.
40	7·540	Arable, &c.	92	4·625	Arable, &c.
41	8·901	Arable, &c.	93	2·984	Houses, gardens, &c.
42	13·437	Arable, &c.	94	2·092	Arable.
43	10·026	Arable, &c.	95	·793	Arable.
44	5·592	Arable, &c.	96	3·761	Arable, &c.
45	3·121	Road.	97	1·974	Arable, &c.
46	6·930	Arable, &c.	98	1·644	Road.
47	1·018	Houses, garden, &c.	99	1·249	Arable.
48	4·068	Arable, &c.	100	4·549	Arable, &c.
49	5·474	Arable, &c.	101	1·449	Arable.
50	14·026	Arable, &c.	102	2·827	Arable, &c.
51	6·124	Arable.	103	·638	Arable, &c.
52	·809	Arable.	104	·769	Arable, &c.
53	5·951	Arable, &c.	105	1·103	Arable.
54	3·895	Arable, &c.	106	3·201	Arable, &c.
55	2·524	Arable, &c.	107	3·998	Arable.
56	4·749	Arable, &c.	108	3·205	Arable.
57	·691	Arable.	109	·358	Church, &c.
58	1·193	Arable.	110	2·561	Arable.
59	2·524	Arable, &c.	111	·286	Arable.
60	3·848	Waste.	112	·323	Arable.
61	1·185	Arable.	113	·328	Arable.
62	1·027	Arable.	114	14·176	Arable, &c.
63	6·095	Arable, &c.	115	4·203	Road.
64	·813	Arable.	116	·457	Road.
65	2·738	Arable.	117	·351	Pond.
66	·444	Arable.	118	5·289	Arable, &c.
67	5·647	Arable.	119	2·896	Houses, waste, &c.
68	1·032	Road.	120	2·052	Arable.
69	·492	Arable, &c.	121	·166	Arable.
70	10·578	Arable, &c.	122	·362	Road.

No. on Plan.	Area in Acres.	Remarks.
123	8·313	Arable, &c.
124	·635	Pond.
125	1·813	Rough pasture, &c.
126	1·112	Arable, &c.
127	1·182	Arable.
128	·288	Pasture.
129	1·167	Arable.
130	6·461	Arable, pasture, &c.
131	1·014	Arable and pasture.
132	·332	House, garden, pasture, &c.
133	1·019	Road.
134	1·434	Arable.
135	7·223	Arable, waste, brickfield, &c.
136	3·064	Arable, &c.
137	·441	Houses, garden, &c.
138	3·500	Pasture, waste, &c.
139	4·447	Arable, &c.
140	3·089	Arable, &c.
141	·322	Arable, &c.
142	·590	Arable.
143	7·680	Arable, &c.
144	18·575	Arable, &c.
145	1·459	Arable.
146	1·747	Houses, garden, &c.
147	5·063	Arable.
148	1·504	Arable, &c.
149	2·663	Arable.
150	14·337	Brickfield, arable, &c.
151	·552	Waste.
152	5·302	Waste, &c.
153	24·373	Water.
154	4·762	Pasture, &c.
155	2·365	Pasture, &c.
156	27·169	Water.
157	1·115	Wet dock.
158	10·679	Wet dock.
159	7·307	Wet dock (part of).
	585·608	Area of the numbered part of the Township.
	69·976	Village of Seacombe (part of, unnumbered).
	·461	Village of Egremont (part of, unnumbered).
	17·160	Village of Poulton (unnumbered).
	157·194	Town of Birkenhead (part of, unnumbered).
	830·399	Total area of the Township.

RECAPITULATION.

744·717	Land.
14·053	Roads.
71·629	Water.
830·399	Total area of the Township of Poulton-cum-Seacombe.

RECAPITULATION FOR THE PARISH.

3279·858	Land.
46·965	Roads.
81·330	Water.
3408·153	Total area of the Parish of Wallasey, in the County of Chester.

INDEX TO PLACES

IN THE

PARISH OF WALLASEY.

COUNTY OF CHESTER.

Name of Place.	No. of Sheet. 6-inch scale.	No. of Sheet. 25·344 in. scale.
Alma - -	VII.	11
Alma Cottage -	"	15
Buena Vista -	"	7
Beachhill Villas -	"	"
Bellfield - -	"	"
Buxton House -	"	10
Broadfield House -	"	"
Belmont Villa -	"	11
Breckhey - -	"	"
Bootleview -	"	"
Beachbank - -	"	"
Beach Villas -	"	"
Belle Villa -	"	"
Brick Cottage -	"	14
Brougham House -	"	15
Cliff Villa - -	"	6
Convalescent Institution for Women	"	7
Claremont -	"	10
Comfort Cottage -	"	"
Cottage Hospital -	"	"
Clare Lodge -	"	"
Clifton Cottage -	"	11
Clifton Hall -	"	"
Codling Gap -	"	15
Creek House -	"	"
Creek Side -	"	"
Dalmorton House -	"	7
Ewart Villas -	"	6
Ewart House -	"	"
Ellerslie - -	"	7
Elleray - -	"	"
Earlston - -	"	11
Elm Cottage -	VII.	11
Egerton Place -	"	"
Edlington Villa -	"	"
Egremont - -	"	"
Elm Cottage -	"	15
Fernhill - -	"	7
Free Grammar School (Endowed)	"	10
Fairfield House -	"	11
Fairview - -	"	"
Gorseland -	"	7
Greenheys - -	"	10
Gowrie Cottage -	"	11
Grosvenor Villa -	"	"
Greenfield Cottages	"	"
Gresford Place -	"	"
Gap Cottage -	"	15
Guinea Bank Cottage	"	"
Glade Cottage -	"	"
Gymnasium -	"	"
Hollybank - -	"	6
Hose Side -	"	10
Hoseside Farm -	"	"
Hillside - -	"	"
Heyfield House -	"	11
Heathbank -	"	14
Highfield House -	"	15
High Seacombe -	"	"
Hickman's Cottages	"	"
Kirkdale Cottage -	"	7
Kirk Cottages -	"	11
Liscard Lodge -	"	7

Name of Place.	No. of Sheet. 6-inch scale.	No. of Sheet. 25·344 in. scale.
Lifeboat House -	VII.	7
Liscard Vale -	"	"
Leasowe Castle -	"	9
Leasowe Embankment - -	"	"
Locker House -	"	10
Liscard House -	"	11
Lilacbank -	"	"
Laurel House -	"	"
Lingfell Villas -	"	15
Liscard - -	"	11
Liscard Hall -	"	15
Mount Lodge -	"	6
Mockbegger Hall -	"	9
Mountpleasant House - -	"	11
Mount Pleasant -	"	"
Magzine Park -	"	"
Magzine Brow -	"	"
Manor House -	"	"
Manor Terrace -	"	"
Manor Cottage -	"	"
Manor Lodge -	"	"
Menai Cottage -	"	"
Marine View -	"	"
Mosslands -	"	14
Manor House -	"	15
Millbank - -	"	"
Model Farm -	"	"
Mersey View -	"	"
Myrtle Cottage -	"	"
Manor Farm -	"	"
New Brighton Pier	"	7
New Brighton -	"	"
Norseman Villa -	"	10
Newlands - -	"	"
North Egremont -	"	11
Newton Buildings -	"	15
Northmead House -	"	"
Olinda - -	"	7
Oakdale - -	"	15
Oakdale Cottage -	"	"
Orrell House -	"	"
Orrell Cottage -	"	"
Oakdale Farm -	"	"
Panama Place -	"	10

Name of Place.	No. of Sheet. 6-inch scale.	No. of Sheet. 25·344 in. scale.
Pleasant View -	VII.	10
Pasture Cottage -	"	"
Parkview - -	"	11
Poulton Lodge -	"	15
Pool Cottage -	"	"
Poulton Hall -	"	"
Poulton - -	"	"
Quarrybank -	"	11
Rock Villa -	"	6
Red Noses - -	"	"
Rock Lighthouse -	"	7
Red Cliff - -	"	"
Rock Point - -	"	"
Rosebank - -	"	10
Rose Cottage -	"	"
Rose Cottage -	"	11
Rose Cottage -	"	"
Rudgrave Place -	"	"
River View -	"	15
Stonby Cottage -	"	6
Stonby Green -	"	"
Stonebark - -	"	"
St. George's Mount	"	7
Seafield - -	"	"
Sand Rock - -	"	"
Sudworth House -	"	"
Stanley Cottage -	"	10
Sandyheys - -	"	"
Sandfield - -	"	"
Stonehouse - -	"	"
St. Hilary's Church (Rectory) -	"	"
St. Hilary's Brow -	"	"
Seaview House -	"	11
Sandymount -	"	"
Stanley Cottages -	"	"
Sandheys - -	"	"
Sandrock Park -	"	"
Seafield - -	"	"
Seabank - -	"	"
Sefton Villa -	"	"
Sunnybank - -	"	"
Stamford Lodge -	"	"
Springfield House -	"	"
Somerville - -	"	15
Somerville House -	"	"
Seacombe -	"	"

Name of Place.	No. of Sheet. 6-inch scale.	No. of Sheet. 25·344 in. scale.	Name of Place.	No. of Sheet. 6-inch scale.	No. of Sheet. 25·344 in. scale.
Tudor Villas -	VII.	6	West Bank -	VII.	7
The Mount - -	"	7	Woodlands - -	"	"
The Vicarage -	"	"	Walnut Cottage -	"	10
Temple Lodge -	"	10	Wallasey View -	"	"
The Springs -	"	"	Wallasey - -	"	"
The Laund -	"	"	Withenfield Villa -	"	11
The Rectory -	"	"	Withenfield Cottage	"	"
The Grove -	"	11	Withenfield House	"	"
The Eyrie - -	"	14	Wallasey Water Tower - -	"	"
The Birket -	"	"	Wallace Villa -	"	"
The Slopes - -	"	"	Wallasey Pool Bridge - -	"	14
Uplands - -	"	6	Winch House -	"	15
Upper Brighton -	"	11	Westfield House -	"	"
Verulam - -	"	10			
Villa Marina -	"	15	Yellow Noses -	"	6
Warrenside - -	"	6	Zigzag Hall - -	"	11

[7142.—50—1/75.]

ORDNANCE SURVEY OF ENGLAND

PARISH OF WARBURTON

CHESHIRE

EXPLANATORY REMARKS.

The scale of the Parish Plans is the 1-2500th of the actual length on the ground, and is equal to 25·344 inches to a mile, or 3·157 chains to an inch, which is very approximately equal to one square inch to one acre, the square of 1·0018 inch being equal to one acre.

The length of each sheet is 1½ miles, and the width 1 mile, the area of each sheet is therefore 960 acres.

Each enclosure has a reference number to the area which is given in this Book.

The Braces (∫) on the plans are to indicate that the spaces so braced are included under the same reference number.

The Altitudes in feet above the Mean Level of the Sea are written thus—31·4.

The Scale of the Plans of the County is 6 inches to a mile, and each sheet contains the same area as 16 sheets of the Parish Plans. There is therefore a double reference number to each sheet, as VI. 9., the Roman Numerals referring to the County Plans, the Arabic Figures to the Parish Plans.

The dimensions of the sheets on the Six-inch scale being four miles by six miles, the area is twenty-four square miles, equal to 15,360 acres.

The following are the characters employed on the Ordnance Plans on the Scales of 1–2500, and 6 inches to a mile :—

County Names	C	Hundreds or Wards	W
Parishes	P	Townships	T
Extra Parochial	E	Division of Townships	T

Antiquities ..... { ROMAN / Druidical or Saxon / Norman or Subsequent

The descriptions of the boundaries are shown by the following initials :—

Centre of Stream	*C.S.*	Centre of Fence	*C.F.*
Centre of Road	*C.R.*	Top of Cop	*T.C.*
Side of Stream or Drain ...	*S.S.* or *S.D.*	Centre of Wall	*C.W.*
Root of Hedge	*R.H.*	Defaced	*Def.*
Face of Wall	*F.W.*	Track of Stream	*T.S.*
Undefined	*Und.*		

Where a change occurs in the boundaries, the symbol [o—o] is used to show the part at which the change takes place.

ORDNANCE SURVEY OF ENGLAND

PARISH OF WARBURTON

CHESHIRE

EXPLANATORY REMARKS.

The scale of the Parish Plans is the 1-2500th of the actual length on the ground, and is equal to 25·344 inches to a mile, or 3·157 chains to an inch, which is very approximately equal to one square inch to one acre, the square of 1·0018 inch being equal to one acre.

The length of each sheet is 1½ miles, and the width 1 mile, the area of each sheet is therefore 960 acres.

Each enclosure has a reference number to the area which is given in this Book.

The Braces (f) on the plans are to indicate that the spaces so braced are included under the same reference number.

The Altitudes in feet above the Mean Level of the Sea are written thus—31·4.

The Scale of the Plans of the County is 6 inches to a mile, and each sheet contains the same area as 16 sheets of the Parish Plans. There is therefore a double reference number to each sheet, as VI. 9., the Roman Numerals referring to the County Plans, the Arabic Figures to the Parish Plans.

The dimensions of the sheets on the Six-inch scale being four miles by six miles, the area is twenty-four square miles, equal to 15,360 acres.

The following are the characters employed on the Ordnance Plans on the Scales of 1-2500, and 6 inches to a mile :—

County Names	C	Hundreds or Wards	W
Parishes	P	Townships	T
Extra Parochial	E	Division of Townships	T

Antiquities ..... { ROMAN / Druidical or Saxon / Norman or Subsequent

The descriptions of the boundaries are shown by the following initials :—

Centre of Stream	*C.S.*	Centre of Fence	*C.F.*
Centre of Road	*C.R.*	Top of Cop	*T.C.*
Side of Stream or Drain ...	*S.S.* or *S.D.*	Centre of Wall	*C.W.*
Root of Hedge	*R.H.*	Defaced	*Def.*
Face of Wall	*F.W.*	Track of Stream	*T.S.*

Undefined ..... *Und.*

Where a change occurs in the boundaries, the symbol [o—o] is used to show the part at which the change takes place.

N.B.—To convert Decimal Fractions of an Acre into Roods and Perches, multiply the decimal first by 4 and then by 40, preserving the same number of decimals in the product.

Examples—

	Acres.		Acres.
	633·357		527·013
	4		4
	1·428		·052
	40		40
A. R. P.		A. R. P.	
633 1 17	17·120	527 0 2	2·080

TABLE

FOR CONVERTING DECIMAL PARTS OF AN ACRE INTO ROODS AND PERCHES.

Perch.	0 Rood.	1 Rood.	2 Roods.	3 Roods.	Perch.	0 Rood.	1 Rood.	2 Roods.	3 Roods.
0	·000	·250	·500	·750	21	·131	·381	·631	·881
1	·006	·256	·506	·756	22	·137	·387	·637	·887
2	·012	·262	·512	·762	23	·144	·394	·644	·894
3	·019	·269	·519	·769	24	·150	·400	·650	·900
4	·025	·275	·525	·775	25	·156	·406	·656	·906
5	·031	·281	·531	·781	26	·162	·412	·662	·912
6	·037	·287	·537	·787	27	·169	·419	·669	·919
7	·044	·294	·544	·794	28	·175	·425	·675	·925
8	·050	·300	·550	·800	29	·181	·431	·681	·931
9	·056	·306	·556	·806	30	·187	·437	·687	·937
10	·062	·312	·562	·812	31	·194	·444	·694	·944
11	·069	·319	·569	·819	32	·200	·450	·700	·950
12	·075	·325	·575	·825	33	·209	·456	·706	·956
13	·081	·331	·581	·831	34	·212	·462	·712	·962
14	·087	·337	·587	·837	35	·216	·469	·719	·969
15	·094	·344	·594	·844	36	·225	·475	·725	·975
16	·100	·350	·600	·850	37	·231	·481	·731	·981
17	·106	·356	·606	·856	38	·237	·487	·737	·987
18	·112	·362	·612	·862	39	·244	·494	·744	·994
19	·119	·369	·619	·869	40	·250	·500	·750	1·000
20	·125	·375	·625	·875					

PARISH OF WARBURTON,

IN THE

COUNTY OF CHESTER—(MID DIVISION).

HUNDRED OF BUCKLOW.

No. on Plan.	Area in Acres.	Remarks.	No. on Plan.	Area in Acres.	Remarks.
TOWNSHIP OF WARBURTON.			35	3·573	Arable, &c.
			36	2·214	Arable.
1	2·175	Willow beds, &c.	37	25·479	Arable.
2	49·027	Pasture.	38	1·032	Houses, gardens, &c.
3	1·396	Road.	39	6·295	Arable, &c.
4	·800	Road.	40	1·601	Houses, gardens, &c.
5	·162	Water.	41	2·342	Arable.
6	6·358	Pasture.	42	1·685	Arable, &c.
7	·415	Water.	43	2·743	Arable.
8	·163	Water.	44	·844	Houses, orchard, &c.
9	3·407	Houses, gardens, &c.	45	1·984	Arable, &c.
10	13·488	Arable, &c.	46	4·420	Arable, &c.
11	·106	Water.	47	5·977	Arable, &c.
12	17·041	Arable, &c.	48	1·823	Arable.
13	·221	Water.	49	·154	Water.
14	21·836	Arable.	50	2·997	Arable.
15	8·412	Wood, pasture, &c.	51	3·095	Arable.
16	27·003	Arable, &c.	52	1·748	Arable.
17	15·968	Arable.	53	1·948	Arable.
18	9·496	Pasture and orchard.	54	4·049	Arable.
19	1·558	Wood and willow beds.	55	1·950	Arable, house, &c.
			56	·439	House, orchard, &c.
20	22·109	Arable.	57	1·785	Arable.
21	·361	Water.	58	·294	House and garden.
22	·311	Water.	59	3·210	Arable.
23	13·447	Arable.	60	6·414	Arable.
24	17·997	Arable.	61	·715	Houses and gardens.
25	·786	Water.	62	2·102	Arable.
26	24·928	Arable, wood, &c.	63	3·048	Arable.
27	·266	Water.	64	·673	Road.
28	12·869	Arable.	65	2·029	Arable and garden.
29	·643	Houses, arable, &c.	66	2·240	Arable.
30	·389	Arable.	67	2·255	Arable, &c.
31	2·547	Arable.	68	2·495	Arable.
32	1·804	Arable and orchard.	69	3·452	Arable.
33	1·302	Arable, &c.	70	8·774	Arable.
34	3·075	Road.	71	4·293	Arable.

No. on Plan.	Area in Acres.	Remarks.	No. on Plan.	Area in Acres.	Remarks.
72	2·571	Arable.	120	4·083	Arable and pasture.
73	2·820	Arable.	121	·565	Pasture.
74	5·871	Arable.	122	6·494	Willow beds and orchard.
75	3·143	Arable, &c.			
76	·348	Orchard.	123	3·964	Arable.
77	1·905	Arable.	124	3·690	Pasture.
78	·558	Houses, garden, &c.	125	10·021	Pasture.
79	2·707	Arable, &c.	126	3·439	Pasture.
80	7·503	Arable and rough pasture.	127	2·283	Pasture.
			128	2·466	Arable.
81	·248	Rough pasture.	129	4·644	Pasture.
82	5·314	Arable and rough pasture.	130	6·425	Arable.
			131	·343	Willow beds.
83	4·626	Arable.	132	10·085	Pasture.
84	1·995	Arable.	133	7·096	Pasture.
85	1·608	Houses, gardens, &c.	134	3·074	Pasture.
86	4·297	Road.	135	3·816	Pasture.
87	6·922	Arable, &c.	136	3·832	Pasture.
88	16·659	Arable, &c.	137	1·142	Arable.
89	4·285	Wood.	138	2·144	Arable.
90	3·998	Arable.	139	5·885	Arable.
91	1·007	Wood.	140	·809	Orchard and willow beds.
92	6·023	Arable.			
93	4·292	Arable.	141	·079	Orchard.
94	2·446	Arable.	142	1·929	Road.
95	5·831	Arable.	143	3·677	Arable.
96	3·028	Arable.	144	8·939	Pasture.
97	·283	Houses and gardens.	145	14·470	Pasture.
98	14·144	Arable.	146	5·221	River Bollin (part of).
99	9·002	Arable and rough pasture.	147	4·237	Pasture.
			148	2·998	Pasture.
100	1·980	Pasture, &c.	149	4·087	Pasture.
101	1·613	Houses, orchard, &c.	150	14·564	Pasture, &c.
102	3·545	Arable.	151	2·484	Arable, &c.
103	3·169	Arable.	152	7·654	Arable.
104	·669	Houses, garden, &c.	153	1·153	Willow beds.
105	1·089	Arable and orchard.	154	3·023	Arable.
106	2·805	Arable.	155	15·793	River Mersey (part of).
107	2·411	Arable.			
108	3·208	Arable.	156	3·698	Arable.
109	7·408	Arable.	157	4·135	Arable.
110	1·237	Arable.	158	3·041	Arable.
111	6·795	Arable, &c.	159	2·397	Arable.
112	3·733	Arable.	160	7·327	Pasture.
113	6·826	Arable, &c.	161	3·616	Pasture.
114	3·086	Arable and rough pasture.	162	2·715	Pasture.
			163	1·806	Pasture.
115	3·267	Arable.	164	2·849	Pasture.
116	3·510	Arable.	165	2·305	Pasture.
117	4·727	Arable.	166	3·456	Pasture.
118	·148	Water.	167	3·269	Pasture.
119	2·994	Arable.	168	2·144	Arable.

No. on Plan.	Area in Acres.	Remarks.	No. on Plan.	Area in Acres.	Remarks.
169	8·587	Arable.	221	4·866	Houses, gardens, &c.
170	4·240	Arable.	222	7·148	Arable.
171	4·060	Arable.	223	7·051	Arable.
172	2·220	Road.	224	2·929	Pasture, &c.
173	·473	Road.	225	·148	Willow beds.
174	4·145	Arable.	226	1·129	Houses, gardens, &c.
175	3·080	Arable.	227	13·277	Pasture.
176	·500	Arable.	228	·776	Willow beds.
177	5·791	Houses, gardens, &c.	229	9·772	Arable.
178	1·038	Arable, &c.	230	10·759	Arable.
179	·310	House, garden, &c.	231	1·179	Road.
180	3·451	Pasture.	232	10·611	Arable.
181	1·973	Arable.	233	2·339	Houses, gardens, &c.
182	1·037	Houses, gardens, &c.	234	1·868	Arable.
183	·395	Houses, gardens, &c.	235	2·851	Arable, &c.
184	2·156	Arable.	236	2·760	Arable.
185	1·794	Arable.	237	4·914	Arable, &c.
186	·654	Arable.	238	4·226	Arable, &c.
187	1·551	Arable.	239	3·765	Arable, &c.
188	2·251	Arable.	240	11·988	Arable.
189	2·097	Arable.	241	5·507	Arable, &c.
190	3·820	Arable.	242	2·667	Arable, &c.
191	1·340	Arable.	243	3·329	Arable.
192	1·717	Arable.	244	1·803	Arable, &c.
193	2·062	Arable.	245	5·085	Arable, &c.
194	6·144	Arable.	246	18·177	Arable, &c.
195	6·422	Pasture.	247	1·721	Arable.
196	1·686	Pasture.	248	1·696	Arable.
197	1·803	Pasture.	249	2·383	Arable, &c.
198	2·129	Pasture.	250	·667	Houses, gardens, &c.
199	·966	Pasture.	251	1·353	House, gardens, &c.
200	5·659	Arable and pasture.	252	·111	Water.
201	9·440	Arable.	253	·597	Arable.
202	3·037	Arable.	254	·375	Water.
203	4·417	Arable.	255	13·324	Arable.
204	2·429	Road.	256	6·309	Arable.
205	2·105	Arable.	257	8·203	Arable.
206	4·582	Pasture.	258	4·327	Pasture.
207	·662	House, arable, &c.	259	1·190	Pasture.
208	4·855	Houses, gardens, &c.	260	1·099	Pasture.
209	2·012	Arable.	261	8·068	Wood.
210	1·499	Houses, gardens, &c.	262	·103	Water.
211	1·274	Arable.	263	8·635	Arable.
212	14·655	Arable.	264	5·634	Arable.
213	4·629	Arable.	265	13·675	Arable.
214	1·135	Houses, orchard, &c.	266	2·842	Houses, garden, &c.
215	4·649	Arable.	267	·602	Houses, garden, &c.
216	1·745	Houses, orchard, &c.	268	1·306	Houses, garden, &c.
217	3·274	Arable.	269	·627	Houses, garden, &c.
218	4·641	Arable.	270	·609	Arable, &c.
219	5·112	Arable.	271	·827	Houses, gardens, &c.
220	·606	Houses, gardens, &c.	272	·118	Water.

No. on Plan.	Area in Acres.	Remarks.	No. on Plan.	Area in Acres.	Remarks.
273	2·559	Arable.	325	6·782	Arable.
274	2·436	Arable, &c.	326	3·262	Road.
275	2·816	Arable.	327	6·116	Arable.
276	3·887	Arable, &c.	328	·154	Water.
277	1·163	Arable.	329	3·375	Arable.
278	1·957	Arable.	330	1·142	Pasture.
279	·288	Houses, garden, &c.	331	·730	Arable.
280	·123	Garden.	332	8·741	Pasture.
281	·618	Houses, garden, &c.	333	3·623	Arable.
282	9·733	Arable.	334	6·796	Railway.
283	10·223	Arable.	335	4·941	Arable.
284	13·429	Arable.	336	1·234	Arable and orchard.
285	·302	River Bollin (part of).	337	·930	Houses and orchard.
286	4·726	Pasture.	338	4·902	Arable.
287	·369	Willow beds.	339	4·641	Arable.
288	·142	Pasture.	340	4·693	Arable.
289	2·049	Pasture.	341	·772	Arable.
290	4·350	Pasture.	342	·385	Houses, orchard, &c.
291	3·076	Pasture.	343	1·623	Arable.
292	4·606	Pasture.	344	6·996	Arable.
293	2·079	Houses, garden, &c.	345	1·635	Arable.
294	·796	Pasture.	346	3·417	Arable.
295	9·087	Arable.	347	1·666	Arable.
296	9·635	Arable.	348	·204	Arable.
297	9·979	Arable.	349	·834	Arable.
298	7·485	Arable.	350	1·912	Arable.
299	5·683	Arable.	351	3·864	Arable.
300	1·816	Arable.	352	2·694	Arable.
301	·393	Houses, gardens, &c.	353	12·133	Arable, &c.
302	7·222	Road.	354	18·190	Arable.
303	·595	Houses, garden, &c.	355	·126	Water.
304	3·143	Arable.	356	·122	Water.
305	1·654	Arable.	357	2·522	Arable.
306	4·643	Arable.	358	1·181	Arable.
307	·525	Garden.	359	7·346	Arable.
308	2·160	Road.	360	3·517	Road.
309	·816	Arable.	361	2·228	Arable.
310	9·789	Arable.	362	1·229	Arable.
311	3·638	Arable.	363	5·171	Arable.
312	3·741	Arable.	364	5·896	Arable.
313	3·331	Arable, &c.	365	1·700	Arable.
314	·102	Water.	366	3·440	Arable and road.
315	·378	Road.	367	2·995	Arable.
316	1·774	Arable.	368	3·149	Arable.
317	5·593	Arable.	369	4·643	Arable, &c.
318	3·277	Arable.	370	5·020	Arable.
319	2·553	Arable.	371	2·754	Arable.
320	2·167	Arable.	372	6·224	Arable.
321	5·797	Arable.	373	2·550	Arable.
322	1·332	Arable.	374	·131	Water.
323	·720	Arable.	375	·240	Garden.
324	4·744	Arable.	376	3·531	Arable.

No. on Plan.	Area in Acres.	Remarks.	No. on Plan.	Area in Acres.	Remarks.
377	4·518	Arable.	428	2·623	Arable.
378	5·542	Arable.	429	·358	Houses, garden, &c.
379	·940	Houses, gardens, &c.	430	5·164	Arable.
380	1·107	Arable.	431	1·138	Arable.
381	·357	Garden and orchard.	432	·742	Arable.
382	3·749	Arable.	433	·524	Arable, &c.
383	5·616	Arable.	434	1·469	Arable.
384	14·021	Arable and rough pasture.	435	1·627	Arable.
			436	·746	Arable.
385	3·429	Arable.	437	1·276	Arable.
386	4·777	Arable.	438	·432	Houses, garden, &c.
387	3·682	Arable.	439	1·735	Arable.
388	1·911	Arable.	440	·478	Gardens.
389	4·071	Arable.	441	6·723	Arable and rough pasture.
390	1·476	Arable.			
391	·875	Houses, orchard, &c.	442	3·935	Arable.
392	3·394	Arable.	443	3·615	Arable.
393	1·183	Arable.	444	3·785	Arable.
394	·714	Houses, gardens, &c.	445	3·851	Arable.
395	·502	Road.	446	·341	Arable.
396	1·678	Arable.	447	·199	Wood.
397	1·987	Arable.	448	·884	Houses, gardens, &c.
398	1·007	Houses, gardens, &c.	449	1·571	Arable.
399	1·609	Arable.	450	2·378	Arable.
400	3·136	Arable.	451	3·682	Arable.
401	4·617	Arable, &c.	452	2·620	Arable.
402	2·828	Arable.	453	1·633	Road.
403	3·627	Arable.	454	1·385	Arable and orchard.
404	1·304	Arable, &c.	455	·801	House and orchard.
405	1·420	Arable.	456	4·545	Arable, &c.
406	1·958	Arable.	457	·115	Road.
407	1·650	Arable.	458	1·782	Arable.
408	1·347	Arable.	459	1·995	Arable.
409	1·496	Arable.	460	·551	Houses, orchard, &c.
410	2·032	Arable.	461	3·135	Arable and garden.
411	1·389	Arable.	462	1·357	Arable.
412	10·007	Arable.	463	1·400	Arable.
413	4·831	Arable, &c.	464	·761	Arable.
414	2·247	Arable.	465	1·113	Arable.
415	1·729	Arable.	466	1·946	Arable, &c.
416	3·519	Arable, &c.	467	·922	Arable.
417	1·634	Road.	468	·977	Arable.
418	5·644	Arable, &c.	469	2·363	Arable.
419	1·080	Arable.	470	2·894	Arable.
420	2·451	Arable.	471	·582	Houses, garden, &c.
421	2·530	Arable.	472	1·232	Arable and orchard.
422	1·208	Arable.	473	1·013	Arable.
423	4·617	Arable, &c.	474	4·181	Arable, &c.
424	2·244	Arable.	475	4·634	Arable.
425	·838	Pasture and road.	476	·130	Water.
426	1·050	Arable.	477	5·699	Arable, &c.
427	·445	House, gardens, &c.	478	7·678	Arable.

No. on Plan.	Area in Acres.	Remarks.	No. on Plan.	Area in Acres.	Remarks.
479	1·883	Arable.	491	3·142	Arable.
480	·461	Road.	492	2·640	Arable.
481	2·025	Arable.	493	2·864	Arable.
482	·713	Houses, garden, &c.	494	2·497	Arable.
483	5·043	Arable and rough pasture.	495	·869	Arable.
			496	3·409	Arable.
484	2·913	Arable.	497	2·596	Arable, &c.
485	·794	Garden and orchard.	498	2·064	Arable.
486	4·451	Road.	499	2·805	Arable.
487	3·484	Arable.			
488	2·960	Arable.		1871·948	
489	2·055	Arable.			
490	4·195	Houses, gardens, &c.			

RECAPITULATION.

1795·465	Land.
43·806	Roads.
6·796	Railway.
25·881	Water.
1871·948	Total area of the Township and Parish of Warburton, in the County of Chester.

INDEX TO PLACES

IN THE

PARISH OF WARBURTON.

COUNTY OF CHESTER.

Name of Place.	No. of Sheet. 6-inch scale.	No. of Sheet. 25·344 in. scale.
Abbey Croft -	XVII.	3
Barnslane Farm -	"	4
Bent House -	"	3
Bent Lane -	"	"
Birch Farm -	VIII.	16
Bollin Bridge -	XVII.	3
Boxedge Farm -	"	4
Bridge Farm -	"	14
Broad Causeway -	"	3
Brook Cottage -	VIII.	16
Brook Farm -	"	"
Brook House -	"	"
Carrgreen Lane -	XVII.	4
Cross House -	"	3
Gatehouse Farm -	"	4
Glebe - -	"	3
Higher Carrgreen -	"	4
Holly Cottage -	"	"
Hulme's Farm -	VIII.	16
Jackhaygate Farm	"	15
London and North-western Railway (Warrington and Stockport Branch)	XVII.	5
Longridge Farm -	"	4
Longroof Farm -	"	"
Lower Carrgreen -	"	"
Mossbrow -	"	3
Mossbrow Farm -	"	"
Mossbrow Lodge -	XVII.	3
Mossend Farm -	VIII.	16
Mosshall Farm -	XVII.	4
Mosslane Cottages	VIII.	16
Mosslane Farm -	"	"
Orchardhouse Farm	XVII.	4
Overtown Farm -	"	3
Paddocklane Farm	"	"
Parkgate Farm -	"	"
Petershouse Farm	"	4
Red Brook -	VIII.	15
Roadsby Farm -	"	16
River Cottage -	XVII.	3
Rixton and Warburton Bridge (Iron) - -	"	"
St. Werburgh's Church (Rectory)	"	"
Toll Bar - -	"	"
Townfield House -	"	"
Warburton - -	"	"
Warburton Bridge	"	4
Warburton Mill (Corn) - -	"	3
Warburton Park -	VIII.	15
Whitelake Farm -	XVII.	3
Wigsey Farm -	"	"
Wittenspithall -	"	4
Yewtree Farm -	"	"

LONDON:
Printed by George E. Eyre and William Spottiswoode,
Printers to the Queen's most Excellent Majesty.
For Her Majesty's Stationery Office.

DEPÔTS FOR THE SALE OF ORDNANCE MAPS, &c.

ENGLAND AND WALES.

1, Saint Martin's Place, Charing Cross—LONDON.

SCOTLAND.

Ordnance Survey Office, Post-office Buildings—EDINBURGH.

IRELAND.

Ordnance Survey Office, Phœnix Park—DUBLIN.

ORDNANCE SURVEY OF ENGLAND.

BOOK OF REFERENCE TO THE PLAN

OF THE

PARISH OF WARMINGHAM

(HUNDRED OF NORTHWICH),

IN THE

COUNTY OF CHESTER,

CONTAINING 4969·097 ACRES.

MAJOR-GENERAL JOHN CAMERON, C.B., R.E., F.R.S.,

DIRECTOR-GENERAL OF THE ORDNANCE SURVEY.

LONDON:
PRINTED BY GEORGE E. EYRE AND WILLIAM SPOTTISWOODE,
PRINTERS TO THE QUEEN'S MOST EXCELLENT MAJESTY.
FOR HER MAJESTY'S STATIONERY OFFICE.

1876.

Price Two Shillings and Sixpence.

[7412.—50.—5/76.]

ORDNANCE SURVEY OF ENGLAND

PARISH OF WARMINGHAM

CHESHIRE

INDEX TO THE SHEETS

Published on the Scale of $\frac{1}{2500}$ *or 25·344 Inches to a Mile*

Scale of this Index One Inch to a Mile.

EXPLANATORY REMARKS.

The scale of the Parish Plans is the 1-2500th of the actual length on the ground, and is equal to 25·344 inches to a mile, or 3·157 chains to an inch, which is very approximately equal to one square inch to one acre, the square of 1·0018 inch being equal to one acre.

The length of each sheet is 1½ miles, and the width 1 mile, the area of each sheet is therefore 960 acres.

Each enclosure has a reference number to the area which is given in this Book.

The Braces (ʃ) on the plans are to indicate that the spaces so braced are included under the same reference number.

The Altitudes in feet above the Mean Level of the Sea are written thus—31·4.

The Scale of the Plans of the County is 6 inches to a mile, and each sheet contains the same area as 16 sheets of the Parish Plans. There is therefore a double reference number to each sheet, as VI. 9., the Roman Numerals referring to the County Plans, the Arabic Figures to the Parish Plans.

The dimensions of the sheets on the Six-inch scale being four miles by six miles the area is twenty-four square miles, equal to 15,360 acres.

The following are the characters employed on the Ordnance Plans on the Scales of 1–2500, and 6 inches to a mile :—

County Names	C	Hundreds or Wards	W
Parishes	P	Townships	T
Extra Parochial	E	Division of Townships	T

Antiquities ..... ROMAN / Druidical or Saxon / Norman or Subsequent

The descriptions of the boundaries are shown by the following initials :—

Centre of Stream	*C.S.*	Centre of Fence	*C.F.*
Centre of Road	*C.R.*	Top of Cop	*T.C.*
Side of Stream or Drain ...	*S.S.* or *S.D.*	Centre of Wall	*C.W.*
Root of Hedge	*R.H.*	Defaced	*Def.*
Face of Wall	*F.W.*	Track of Stream	*T.S.*

Undefined ..... *Und.*

Where a change occurs in the boundaries, the symbol [o—o] is used to show the part at which the change takes place.

N.B.—To convert Decimal Fractions of an Acre into Roods and Perches, multiply the decimal first by 4 and then by 40, preserving the same number of decimals in the product.

Examples—

			Acres.				Acres.
			633·357				527·013
			4				4
			1·428				·052
			40				40
A.	R.	P.	17·120	A.	R.	P.	2·080
633	1	17		527	0	2	

TABLE

FOR CONVERTING DECIMAL PARTS OF AN ACRE INTO ROODS AND PERCHES.

Perch.	0 Rood.	1 Rood.	2 Roods.	3 Roods.	Perch.	0 Rood.	1 Rood.	2 Roods.	3 Roods.
0	·000	·250	·500	·750	21	·131	·381	·631	·881
1	·006	·256	·506	·756	22	.137	·387	·637	·887
2	·012	·262	·512	·762	23	·144	·394	·644	·894
3	·019	·269	·519	·769	24	·150	·400	·650	·900
4	·025	·275	·525	·775	25	·156	·406	·656	·906
5	·031	·281	·531	·781	26	·162	·412	·662	·912
6	·037	·287	·537	·787	27	·169	·419	·669	·919
7	·044	·294	·544	·794	28	·175	·425	·675	·925
8	·050	·300	·550	·800	29	·181	·431	·681	·931
9	·056	·306	·556	·806	30	·187	·437	·687	·937
10	·062	·312	·562	·812	31	·194	·444	·694	·944
11	·069	·319	·569	·819	32	·200	·450	·700	·950
12	·075	·325	·575	·825	33	·209	·456	·706	·956
13	·081	·331	·581	.831	34	·212	·462	·712	·962
14	·087	·337	·587	·837	35	·216	·469	·719	·969
15	·094	·344	·594	·844	36	·225	·475	·725	·975
16	·100	·350	·600	·850	37	·231	·481	·731	·981
17	·106	·356	·606	·856	38	·237	·487	·737	·987
18	·112	·362	·612	·862	39	·244	·494	·744	·994
19	.119	·369	·619	·869	40	·250	·500	·750	1·000
20	·125	·375	·625	·875					

PARISH OF WARMINGHAM,

IN THE

COUNTY OF CHESTER.

HUNDRED OF NORTHWICH.

INDEX TO TOWNSHIPS.

Township of	Area in Acres.	Page.
Elton - - - - - - - -	1084·397	13
Moston - - - - - -	713·864	4
Tetton - - - - - - - -	1050·198	1
Warmingham - - - - - -	2120·638	6
Total area of the Parish - -	4969·097	

PARISH OF WARMINGHAM,

IN THE

COUNTY OF CHESTER—(Mid Division).

HUNDRED OF NORTHWICH.

No. on Plan.	Area in Acres.	Remarks.
		TOWNSHIP OF TETTON.
1	·542	Arable.
1a	·535	Houses, garden, orchard, &c.
2	4·126	Arable, &c.
3	2·042	Arable, &c.
4	2·668	Arable, &c.
5	6·261	Arable, &c.
6	7·398	Arable, &c.
7	5·057	Arable.
8	·637	Houses, arable, gardens, &c.
9	·440	Pasture.
10	4·627	Arable, &c.
11	6·970	Arable.
12	·661	Arable and waste.
13	·303	Houses, yard, &c.
14	·279	Pasture, &c.
15	·241	Orchard.
16	6·863	Arable, &c.
17	3·052	Arable.
18	·199	Arable.
19	·541	Arable.
20	·558	House, yard, garden, &c.
21	3·987	Arable.
22	9·173	Arable, &c.
23	·283	Arable.
24	·586	Arable.
25	4·575	Arable, &c.
26	7·621	Arable, &c.
27	7·458	Pasture.
28	4·134	Road.
29	·139	Arable.
30	5·552	Arable.
31	·159	Pond.
32	4·886	Arable, &c.
33	5·383	Arable, &c.
34	·647	Waste.
35	1·254	Waste.
36	·181	Pond.
37	·563	Houses, arable, garden, &c.
38	6·811	Arable.
39	1·471	River Wheelock (part of).
40	7·067	Arable.
41	7·116	Arable, &c.
42	·258	Arable.
43	5·371	Arable, &c.
44	·352	Arable.
45	·425	Orchard, &c.
46	8·128	Arable, &c.
47	5·390	Arable, &c.
48	5·464	Arable.
49	8·911	Arable, &c.
50	5·516	Arable.
51	·662	Houses, stackyard, garden, &c.
52	·596	Arable, &c.
53	6·945	Arable, &c.
54	5·286	Arable, &c.
55	·656	Arable.
56	2·545	Arable.
57	8·907	Arable.
58	·253	Arable.
59	·284	Arable.
60	2·701	Arable.
61	3·664	Arable, &c.
62	14·240	Arable, &c.
63	26·995	Arable, &c.
64	·172	Pond.
65	9·011	Arable.
66	1·069	Rough pasture.
67	·300	Wood.
68	·160	Pond.
69	15·354	Arable, &c.

No. on Plan.	Area in Acres.	Remarks.	No. on Plan.	Area in Acres.	Remarks.
70	14·021	Arable, &c.	120	7·567	Road.
71	3·328	Arable.	121	5·065	Arable, &c.
72	·789	Pasture, &c.	122	13·504	Arable, &c.
73	2·027	Houses, stackyard, &c.	123	6·010	Arable, &c.
74	3·048	Pasture.	124	·129	Pond.
75	35·328	Arable, &c.	125	7·548	Arable, &c.
76	1·299	Wood.	126	1·348	Arable, &c.
77	·268	Arable.	127	1·557	Arable.
78	·123	Pond.	128	·124	Pond.
79	18·043	Arable, &c.	129	5·771	Arable, &c.
80	·132	Pond.	130	12·860	Arable.
81	1·798	Pasture.	131	1·427	Arable, &c.
82	2·861	Arable.	132	1·281	Arable.
83	1·877	Arable.	133	·317	Houses, waste, &c.
84	2·480	Houses, gardens, orchards, &c.	134	·847	Pasture, stackyard, &c.
			135	6·073	Arable.
85	·746	Pasture.	136	10·362	Arable, &c.
86	9·102	Arable, &c.	137	3·952	Arable, &c.
87	11·251	Arable, &c.	138	9·271	Arable, &c.
88	4·419	Arable.	139	10·108	Arable.
89	2·915	Arable, &c.	140	10·958	Arable, &c.
90	3·291	Arable, &c.	141	19·647	Arable, &c.
91	3·181	Arable.	142	6·561	Arable, &c.
92	3·386	Arable.	143	5·836	Arable, &c.
93	1·949	Arable.	144	11·899	Arable, &c.
94	24·066	Arable, &c.	145	3·425	Arable, &c.
95	·190	Pond.	146	5·707	Arable, &c.
96	3·015	Pasture, &c.	147	·503	Arable, &c.
97	2·401	Houses, gardens, orchard, &c.	148	·557	Garden, &c.
			149	·582	Houses, yard, garden, &c.
98	·429	Pasture.			
99	·162	Pond.	150	·289	Stackyard, &c.
100	4·762	Arable.	151	7·497	Arable, &c.
101	8·612	Arable, &c.	152	·238	Arable.
102	22·407	Arable, &c.	153	·825	Pasture, &c.
103	10·718	Arable, &c.	154	4·114	Arable, &c.
104	6·489	Arable, &c.	155	6·660	Arable.
105	10·016	Arable, &c.	156	·264	Arable.
106	14·876	Arable, &c.	157	1·665	Houses, gardens, pasture, orchard, &c.
107	4·319	Arable, &c.			
108	·573	Houses, gardens, &c.	158	1·569	Arable.
109	·580	Houses, gardens, &c.	159	2·793	London and North-Western Railway (Northwich and Sandbach Branch).
110	3·032	Arable, &c.			
111	2·308	Pasture, &c.			
112	·902	Arable, &c.			
113	5·613	Arable.	160	6·621	Arable.
114	8·768	Arable.	161	8·154	Arable, &c.
115	2·629	Arable.	162	5·159	Arable, &c.
116	5·538	Arable.	163	6·681	Arable.
117	·975	Arable.	164	5·806	Arable.
118	6·025	Arable, &c.	165	·158	Pond.
119	·598	Houses, gardens, &c.	166	3·346	Arable.

No. on Plan.	Area in Acres.	Remarks.
167	1·177	Arable, waste, &c.
168	·369	Pasture, &c.
169	5·613	Trent and Mersey Canal (part of).
170	2·825	Towing path.
171	5·766	Arable, &c.
172	·164	Pond.
173	7·916	Arable, &c.
174	3·388	Arable, &c.
175	8·659	Arable, &c.
176	4·346	Arable.
177	3·159	Arable, &c.
178	7·745	Arable, &c.
179	2·845	Arable.
180	4·802	Arable, &c.
181	6·539	Arable, &c.
182	5·562	Arable, &c.
183	7·996	Arable, &c.
184	·153	Pond.
185	9·875	Arable.
186	4·935	Arable.
187	5·864	Arable.
188	4·305	Arable, &c.
189	1·525	Arable, &c.
190	12·204	Arable, &c.
191	3·976	Pasture, &c.
192	·904	Houses, gardens, &c.
193	6·223	Arable, &c.
194	1·785	Arable, &c.
195	1·910	London and North-Western Railway (Northwich and Sandbach Branch).
196	·767	Pasture.
197	1·749	Arable.
198	4·762	Arable.
199	6·353	Road.
200	·945	Pasture.
201	1·189	Arable, &c.
202	1·019	Houses, garden, orchard, &c.
203	2·749	Arable, &c.
204	3·191	Arable, &c.
205	·843	Arable, &c.
206	4·812	Arable, &c.
207	2·077	Arable, &c.
208	·774	Pasture.
209	·138	Pond.
210	5·354	Pasture.
211	·429	Pasture, &c.
212	·479	Garden and pasture.
213	·560	Pasture.
214	1·629	Houses, waste, garden, &c.
215	5·384	Arable.
216	1·924	Pasture, &c.
217	2·243	Pasture.
218	·889	Arable.
219	·374	Brickfield.
220	·628	Waste, &c.
221	15·812	Arable, &c.
222	9·265	Arable, &c.
223	6·627	Arable.
224	4·990	London and North-Western Railway (Northwich and Sandbach Branch).
225	7·436	Arable, &c.
226	·187	Arable.
227	3·707	Arable, &c.
228	4·878	Pasture, &c.
229	4·692	Arable.
230	·223	Arable, &c.
231	·177	Houses, garden, &c.
232	2·469	Wood.
233	2·189	Road.
234	·236	Pasture.
235	·277	Pasture.
236	1·672	Arable.
237	2·380	Arable, &c.
238	2·093	Houses, brickfield, &c.
239	·272	Houses, garden, &c.
240	2·030	Arable, &c.
241	4·416	Arable.
242	5·378	Arable, &c.
243	1·976	Arable.
244	·064	Arable.
	1050·198	

RECAPITULATION.

1008·208	Land.
23·068	Roads.
9·693	Railways.
9·229	Water.
1050·198	Total area of the Township of Tetton

No. on Plan.	Area in Acres.	Remarks.
		TOWNSHIP OF MOSTON.
1	2·158	Arable.
2	·202	Pond.
3	·300	Waste, &c.
4	·797	Orchard.
5	·722	Houses, garden, pasture, &c.
6	7·746	Arable.
7	14·328	Arable, &c.
8	3·000	Arable.
9	3·403	Arable.
10	3·658	Arable, &c.
11	·438	Arable.
12	5·474	Arable, &c.
13	4·987	Arable, &c.
14	3·297	Arable, &c.
15	8·728	Arable, &c.
16	1·347	Arable.
17	1·394	Houses, stackyard, gardens, &c.
18	11·447	Arable, &c.
19	1·122	Pasture.
20	2·391	Pasture.
21	6·336	Arable, &c.
22	1·872	Pasture.
23	6·566	Arable, &c.
24	·472	Houses, garden, &c.
25	·907	Pasture.
26	·733	Rough pasture.
27	·426	Houses, gardens, &c.
28	1·416	Arable.
29	26·815	Arable, &c.
30	7·718	Arable, &c.
31	9·291	Arable, &c.
32	1·453	Arable.
33	3·696	Arable.
34	7·438	Arable, &c.
35	5·696	Wood.
36	2·406	Pasture, &c.
37	7·645	Arable.
38	11·470	Arable.
39	2·288	Road.
40	3·563	Arable.
41	1·015	Houses, yards, garden, &c.
42	·853	Orchard, &c.
43	3·452	Arable, &c.
44	10·596	Arable, &c.
45	2·659	Arable, &c.
46	7·308	Arable, &c.
47	9·711	Arable, &c.
48	1·739	Arable.
49	1·226	Pasture.
50	3·162	Arable, &c.
51	2·396	Arable, &c.
52	5·592	Arable, &c.
53	1·740	Arable, &c.
54	5·590	Arable, &c.
55	13·206	Arable, &c.
56	8·506	Arable, &c.
57	·650	Wood.
58	·288	Wood.
59	14·173	Arable, &c.
60	·119	Pond.
61	2·858	Arable.
62	·490	Rough pasture.
63	2·833	Arable.
64	3·984	Road.
65	3·033	Rough pasture.
66	11·427	Arable, &c.
67	·269	Orchard
68	·801	Pasture, &c.
68a	·290	Pasture.
69	6·496	Arable, &c.
70	8·728	Arable, &c.
71	6·198	Arable, &c.
71a	·356	Arable.
72	·764	Arable, &c.
72a	·270	Houses, garden, &c.
73	·558	Pasture.
74	1·808	Houses, garden, orchard, &c.
75	1·050	Houses, yard, &c.
76	·787	Pasture.
77	·523	Stackyard.
78	1·085	Arable.
79	3·182	Road.
80	·210	Pond.
81	·580	Houses, yard, gardens, &c.
82	1·735	Arable.
83	1·026	Arable, &c.
84	3·815	Arable, &c.
85	·348	Road.
86	6·629	Arable, &c.
87	·151	Pond.
88	3·106	Arable, &c.
89	8·692	Arable.
90	9·033	Arable, &c.
91	9·617	Arable, &c.
92	1·331	Arable, &c.
93	6·619	Arable.
94	12·199	Arable, &c.

No. on Plan.	Area in Acres.	Remarks.	No. on Plan.	Area in Acres.	Remarks.
95	6·759	Arable, &c.	145	·873	Arable.
96	5·601	Arable, &c.	146	1·660	Road.
97	3·869	Arable.	147	5·654	Arable, &c.
98	6·694	Arable, &c.	148	1·409	Arable.
99	6·892	Arable, &c.	149	5·706	Arable.
100	·239	Houses, garden, &c.	150	4·251	Arable, &c.
101	·303	Arable.	151	6·865	Arable, &c.
102	·830	Arable and garden.	152	7·226	Arable, &c.
103	1·853	Arable.	153	7·736	Arable.
104	·368	Houses, garden, &c.	154	7·040	Arable.
105	1·045	Arable.	155	·387	Wood and ponds.
106	·903	Arable, &c.	156	1·296	Arable.
107	1·116	Arable.	157	3·599	Houses, brickfield, &c.
108	1·257	Arable.	158	1·277	Arable.
109	·432	Arable.	159	3·434	Arable, &c.
110	1·201	Arable.	160	·905	Arable.
111	1·529	Arable, &c.	161	·102	Waste.
112	·380	Wood.	162	3·956	Arable.
113	·633	House, orchard, &c.	163	1·100	Rough pasture.
114	·294	Pasture.	164	1·530	Road.
115	1·758	Arable.	165	4·302	Arable.
116	1·121	Arable.	166	3·137	Arable.
117	·738	Arable.	167	6·486	Arable.
118	·831	Arable.	168	·634	Houses, garden, orchard, &c.
119	1·005	Road.			
120	·642	Garden.	169	1·303	Houses, marsh, waste, &c.
121	·527	Arable.			
122	·668	Arable.	170	·310	Marsh.
123	·680	Arable.	171	·426	Mill pond.
124	·292	Rough pasture.	172	1·414	Arable, &c.
125	·531	Houses, yard, garden, &c.	172a	·224	Houses, arable, &c.
			173	5·135	Arable, &c.
126	1·479	Arable.	174	1·587	Arable.
127	·600	Arable and garden.	175	·742	Houses, garden, &c.
128	2·216	Arable, &c.	176	·507	Houses, yard, &c.
129	5·560	Arable.	177	·319	Orchard.
130	4·476	Arable.	178	·180	Pasture.
131	2·492	Arable.	179	1·289	Road.
132	3·008	Arable, &c.	180	·777	Rough pasture.
133	6·227	Arable, &c.	181	2·475	Arable, &c.
134	1·324	Road.	182	2·296	Arable.
135	·305	Houses, garden, &c.	183	2·934	Arable.
136	·182	Waste, &c.	184	2·043	Trent and Mersey Canal (part of).
137	·671	Houses, yard, garden, &c.	185	·695	Towing path.
138	2·276	Arable.	186	1·582	Arable.
139	2·247	Arable.	187	3·698	Arable.
140	2·213	Arable.	188	2·697	Arable, &c.
141	1·956	Arable.	189	2·991	Arable.
142	·322	Orchard.	190	3·981	Arable, &c.
143	2·519	Arable.	191	1·212	Arable, &c.
144	·736	Arable.	192	7·117	Arable, &c.

No. on Plan.	Area in Acres.	Remarks.
193	3·164	Arable, &c.
194	4·409	Arable, &c.
195	·689	Rough pasture.
196	1·346	Wood, &c.
197	3·186	Arable.
198	·687	Orchard.
199	·949	Houses, yard, garden, &c.
200	·310	Arable.
201	·675	Arable.
202	·648	Road.
203	1·404	Pasture.
204	2·368	Arable.
205	·198	Houses, garden, &c.
206	1·384	Arable, &c.
207	·518	Arable, &c.
208	1·181	Arable.
209	2·297	Arable.
210	5·656	Arable.
211	4·713	Arable.
212	2·801	Arable.
213	·027	London and North-Western Railway (Northwich and Sandbach Branch, part of).
214	2·647	Arable, &c.
215	1·207	Houses, garden, orchards, &c.
216	2·440	Pasture, rough pasture, &c.
217	·141	Road.
218	1·809	Houses, yard, gardens, &c.
219	5·154	Arable, &c.
220	3·619	Arable.
221	5·007	Arable, &c.
222	3·830	Arable, &c.
223	1·124	Arable.
224	1·016	Houses, yard, gardens, &c.
225	5·482	Arable, &c.
226	3·540	Arable.
227	3·225	Arable.
228	1·131	Arable, &c.
229	3·446	Arable, &c.
230	8·129	Arable, &c.
	713·864	

RECAPITULATION.

692·592	Land.
18·094	Roads.
·027	Railways.
3·151	Water.
713·864	Total area of the Township of Moston.

TOWNSHIP OF WARMINGHAM.

No. on Plan.	Area in Acres.	Remarks.
1	11·020	Arable.
2	·169	Pond.
3	9·621	Arable.
4	9·197	Arable, &c.
5	3·647	Arable.
6	5·476	Arable.
7	3·397	Arable.
8	1·423	Arable.
9	8·284	Arable.
10	10·477	Arable.
11	5·484	Arable.
12	9·499	Arable, &c.
13	12·033	Arable, &c.
14	12·551	Arable, &c.
15	11·302	Arable, &c.
16	17·412	Arable.
17	3·327	Arable.
18	46·774	Arable, &c.
19	·190	Pond.
20	18·100	Arable, &c.
21	·183	Ponds.
22	11·054	Arable, &c.
23	2·959	Arable.
24	·149	Pond.
25	17·265	Arable, &c.
26	·129	Pond.
27	1·623	Arable.
28	11·975	Arable, &c.
29	·112	Pond.
30	6·916	Arable.
31	4·299	Arable, &c.
32	1·716	Pasture, &c.
33	·500	House, stackyard, &c.
34	1·857	Houses, ornamental ground, yard, &c.

No. on Plan.	Area in Acres.	Remarks.	No. on Plan.	Area in Acres.	Remarks.
35	·851	Pasture, &c.	84	12·471	Arable, &c.
36	·830	Orchards, garden, &c.	85	·241	House and yard.
37	·792	Wood.	86	2·321	Arable, &c.
38	·204	Road.	87	·255	Stackyard.
39	4·473	Arable.	88	8·151	Arable.
40	·311	Wood, &c.	89	5·084	Arable, &c.
41	3·336	Road.	90	11·322	Arable, &c.
42	·427	Arable.	91	·141	Pond.
43	1·066	Arable.	92	9·687	Arable.
44	2·045	Houses, garden, ornamental ground, &c.	93	·196	Wood.
			94	3·755	Houses, orchard, ornamental ground, &c.
45	1·301	Arable, &c.			
46	·301	Houses, gardens, &c.			
47	12·112	Arable, &c.	95	·163	Pond.
48	10·206	Arable.	96	10·437	Pasture.
49	9·007	Arable, &c.	97	·088	Wood.
50	12·965	Arable, &c.	98	·114	Pond.
51	14·967	Arable, &c.	99	7·161	Arable.
52	·109	Pond.	100	·940	Mill race.
53	13·421	Arable, &c.	101	·681	Wood.
54	·440	Pond.	102	·511	Orchard.
55	12·116	Arable, &c.	103	11·900	River Wheelock (part of).
56	·965	Arable, &c.			
57	·135	Pond.	104	·652	Pasture.
58	2·264	Houses, ornamental ground, stackyard, &c.	105	1·073	Houses, garden, pasture, &c.
			106	3·495	Arable.
59	·319	Garden and orchard.	107	·491	Houses, pasture, &c.
60	·630	Orchard.	108	·783	Church, graveyard, &c.
61	1·198	Orchard, &c.			
62	3·267	Arable.	109	·468	Arable.
63	1·045	Road.	110	·196	Pasture.
64	10·637	Arable.	111	1·510	Houses, garden, ornamental ground, pasture, &c.
65	12·746	Arable, &c.			
66	8·214	Arable, &c.			
67	1·440	Arable.	112	12·607	Arable, &c.
68	·368	Wood.	113	·788	Houses, waste, &c.
69	1·722	Arable.	114	7·815	Arable, &c.
70	·169	Arable.	115	·392	Houses, garden, pasture, &c.
71	9·912	Arable, &c.			
72	2·045	Arable, &c.	116	·741	Pasture, &c.
73	8·889	Arable, &c.	117	6·328	Arable.
74	2·694	Arable.	118	16·163	Arable, &c.
75	·793	Arable.	119	·352	Wood.
76	1·910	Arable, &c.	120	·274	Rough pasture, &c.
77	9·487	Arable, &c.	121	12·624	Arable, &c.
78	9·146	Arable, &c.	122	10·642	Arable.
79	·401	Marsh.	123	1·203	Wood.
80	1·481	Marsh, &c.	124	8·540	Arable, &c.
81	3·918	Arable, &c.	124a	3·870	Arable.
82	3·324	Marsh.	125	·222	Houses, ornamental ground, yard, &c.
83	·612	Marsh, &c.			

No. on Plan.	Area in Acres.	Remarks.	No. on Plan.	Area in Acres.	Remarks.
126	·259	House, garden, &c.	173	·727	Pasture.
126a	·462	Pasture.	174	·244	Pasture.
127	·368	Wood.	175	·704	Pasture.
128	·636	Houses, garden, &c.	176	8·437	Arable.
129	17·152	Arable, &c.	177	5·781	Arable, &c.
130	·648	Stackyard and wood.	178	7·725	Arable, &c.
131	·926	Houses, garden, ornamental ground, yard, &c.	179	12·753	Arable, &c.
			180	5·529	Arable.
			181	6·899	Arable.
132	·318	Garden.	182	·741	Arable.
133	5·874	Arable.	183	·463	Arable.
134	2·496	Arable, &c.	184	·476	Arable.
135	2·863	House and brickfield.	185	·449	Arable.
136	4·731	Arable.	186	·498	Arable.
136a	4·215	Arable and waste.	187	1·098	Arable.
137	7·618	Arable.	188	1·518	Arable.
138	8·920	Arable, &c.	189	2·412	Arable.
139	12·443	Arable, &c.	190	1·239	Arable.
140	5·722	Arable, &c.	191	·894	Arable.
141	·775	Rough pasture.	192	·970	Arable.
142	8·194	Arable, &c.	193	1·155	Arable.
143	·346	Houses, garden, &c.	194	1·179	Arable.
144	1·169	Arable.	195	1·002	Arable.
145	·440	Arable, &c.	196	1·127	Arable.
146	·338	Pasture.	197	1·157	Arable.
147	·981	Arable.	198	2·358	Arable.
148	4·441	Arable.	199	1·218	Arable.
149	17·156	Arable, &c.	200	1·252	Arable.
150	·211	Pond.	201	2·831	Arable.
151	·705	Pasture.	202	1·257	Arable.
152	·601	Houses, waste, &c.	203	1·113	Arable.
153	·582	Pasture.	204	1·075	Road.
154	·594	Houses, garden, orchard, &c.	205	1·516	Arable.
			206	1·609	Arable.
155	7·883	Arable, &c.	207	1·662	Arable.
156	6·009	Arable, &c.	208	1·751	Arable.
157	6·730	Pasture.	209	1·875	Arable.
158	6·918	Arable, &c.	210	1·776	Arable.
159	7·949	Arable.	211	1·831	Arable.
160	3·671	Arable, &c.	212	1·354	Arable.
161	5·280	Arable.	213	2·815	Arable.
162	10·390	Arable, &c.	214	1·545	Arable.
163	5·090	Arable, &c.	215	2·298	Arable.
164	6·820	Arable, &c.	216	1·584	Arable.
165	2·633	Road.	217	2·110	Arable, &c.
166	·351	Waste.	218	1·387	Arable.
167	·178	Wood.	219	2·340	Arable, &c.
168	·263	Houses, gardens, &c.	220	1·209	Arable, &c.
169	·158	Pasture.	221	1·284	Arable.
170	1·054	Pasture.	222	1·767	Arable.
171	·164	Pasture.	223	2·373	Arable.
172	·186	Orchard.	224	2·350	Arable.

No. on Plan.	Area in Acres.	Remarks.	No. on Plan.	Area in Acres.	Remarks.
225	2·563	Arable.	277	1·048	Arable.
226	1·511	Arable.	278	1·139	Arable.
227	2·441	Arable.	279	1·072	Arable.
228	4·359	Arable.	280	1·250	Arable.
229	·466	Arable, &c.	281	1·107	Arable.
230	·846	Arable, &c.	282	1·867	Arable.
231	·515	Road.	283	·926	Arable.
232	·836	Arable, &c.	284	·350	House, garden, &c.
233	·946	Arable, &c.	285	1·412	Arable.
234	·315	Arable.	286	2·508	Arable, &c.
235	1·510	Arable.	287	1·020	Arable.
236	6·092	Arable.	288	1·024	Arable, &c.
237	·567	Road.	289	1·261	Arable.
238	4·991	Arable.	290	2·624	Arable, &c.
239	5·156	Arable, &c.	291	·633	Arable.
240	4·161	Arable.	292	·780	Arable, &c.
241	·388	Road.	293	1·518	Arable, &c.
242	6·148	Arable, &c.	294	·776	Arable.
243	·128	Pond.	295	·989	Arable.
244	6·862	Arable, &c.	296	1·334	Arable.
245	·160	Pond.	297	·565	Houses, garden, &c.
246	5·647	Arable.	298	1·873	Arable, &c.
247	17·440	Arable, &c.	299	1·004	Arable.
248	13·494	Arable, &c.	300	·523	Houses, garden, &c.
249	16·005	Arable, &c.	301	·122	Pond.
250	4·012	Arable.	302	2·671	Arable.
251	10·751	Arable, &c.	303	·155	Arable.
252	7·810	Arable, &c.	304	1·395	Waste, &c.
253	7·244	Arable, &c.	305	4·122	Arable, &c.
254	5·415	Arable, &c.	306	2·090	Arable, &c.
255	1·884	Arable.	307	3·025	Arable, &c.
256	·166	Pond.	308	·554	Houses, yard, garden, &c.
257	·466	Stackyard, &c.			
258	1·165	Houses, orchard, &c.	309	4·789	Arable.
259	·845	Houses, waste, &c.	310	1·177	Arable, &c.
260	·327	Stackyard.	311	·733	Arable.
261	·454	Garden and orchard.	312	7·594	Arable, &c.
262	1·672	Arable.	313	10·084	Arable, &c.
263	3·342	Arable.	314	8·993	Arable, &c.
264	3·329	Arable, &c.	315	·123	Road.
265	·240	House, garden, &c.	316	6·810	Arable.
266	6·928	Arable.	317	4·110	Arable.
267	2·139	Arable, &c.	318	27·286	Wood.
268	1·236	Arable.	319	·614	Road.
269	2·050	Road.	320	14·076	Arable, &c.
270	1·389	Arable.	321	·139	Pond.
271	·985	Arable.	322	·131	Pond.
272	·717	Arable.	323	8·347	Arable, &c.
273	1·001	Arable, &c.	324	5·729	Arable.
274	·996	Arable.	325	6·642	Arable.
275	1·455	Arable.	326	1·329	Arable, &c.
276	1·075	Arable.	327	·147	Arable.

No. on Plan.	Area in Acres.	Remarks.	No. on Plan.	Area in Acres.	Remarks.
328	·776	Arable, &c.	377	5·418	Arable.
329	·357	Garden.	378	2·033	Wood.
330	1·217	Houses, garden, orchard, &c.	379	·433	Pasture.
			380	·137	Houses and yard.
331	·914	Houses, yard, &c.	381	7·229	Arable, &c.
332	9·971	Arable, &c.	382	2·328	Arable.
333	·342	House, garden, &c.	383	3·873	Arable, &c.
334	1·251	Arable, &c.	384	2·595	Arable.
335	4·454	Arable, &c.	385	1·205	Arable.
336	·126	Wood.	386	·512	Orchard, &c.
337	·628	Houses, garden, orchard, &c.	387	·422	Houses, yard, &c.
			388	·133	Pond.
338	1·461	Arable.	389	2·633	Arable.
339	2·153	Road.	390	·761	Arable.
340	·137	Arable.	391	2·895	Arable.
341	6·135	Arable, &c.	392	6·872	Arable, &c.
342	8·108	Arable, &c.	393	3·666	Arable.
343	·112	Arable.	394	10·503	Arable, &c.
344	·142	Pond.	395	5·186	Arable, &c.
345	·102	House and yard.	396	5·191	Arable, &c.
346	·414	Houses, gardens, &c.	397	8·204	Arable.
347	1·418	Arable.	398	2·549	Road.
348	·977	Arable.	399	11·066	Arable, &c.
349	1·817	Arable, &c.	400	3·335	Arable.
350	2·660	Arable, &c.	401	14·494	Arable, &c.
351	2·842	Arable, &c.	402	4·225	Arable, &c.
352	1·273	Arable.	403	3·036	Arable.
353	3·545	Arable, &c.	404	8·077	Arable, &c.
354	·219	Houses, yards, gardens, &c.	405	3·332	Arable.
			406	8·698	Arable, &c.
355	1·532	Arable.	407	2·598	Arable, &c.
356	10·535	Road.	408	3·141	Arable, &c.
357	12·904	Arable.	409	20·030	Arable, &c.
358	16·359	Arable, &c.	410	8·193	Arable, &c.
359	2·303	Arable, &c.	411	2·480	Arable, &c.
360	2·389	Arable.	412	6·576	Arable.
361	·401	Arable, &c.	413	·540	Arable, &c.
362	·235	Houses, gardens, &c.	414	5·077	Arable.
363	·114	Pond.	415	10·293	Arable, &c.
364	·326	Houses, gardens, &c.	416	9·325	Arable.
365	·576	Pasture.	417	·130	Garden.
366	1·856	Arable.	418	7·875	Arable, &c.
367	2·187	Arable.	419	1·893	Arable.
368	5·460	Arable.	420	6·458	Arable, &c.
369	8·375	Arable.	421	·407	Houses, garden, &c.
370	·127	Pond.	422	2.311	Arable.
371	5·423	Arable.	423	7·867	Arable, &c.
372	12·776	Arable.	424	3·524	Arable.
373	8·817	Arable.	425	4·808	Arable.
374	9·604	Arable, &c.	426	5·513	Arable.
375	·241	Pond.	427	13·806	Arable, &c.
376	3·613	Arable, &c.	428	1·480	Pasture.

No. on Plan.	Area in Acres.	Remarks.
429	5·607	Arable, &c.
430	9·021	Arable, &c.
431	2·456	Arable.
432	·898	Houses, yard, garden, &c.
433	·203	Stackyard.
434	·337	Arable.
435	4·895	Arable, &c.
436	7·707	Arable, &c.
437	9·414	Arable.
437a	6·794	Arable.
438	6·170	Arable, &c.
439	8·683	Arable, &c.
440	12·098	Arable.
441	5·252	Arable, &c.
442	2·630	Arable.
443	2·920	Arable, &c.
444	1·924	Arable.
445	1·809	Arable.
446	1·661	Arable.
447	1·563	Arable.
448	·763	Arable.
449	1·074	Arable.
450	1·579	Arable.
451	2·529	Arable, &c.
452	·689	Arable, &c.
453	·555	Arable.
454	1·526	London and North Western Railway (part of).
455	·588	Arable.
456	·351	Arable.
457	1·032	Arable.
458	1·436	Arable, &c.
459	1·865	Arable.
460	·432	Arable.
461	·673	Arable.
462	·068	Arable.
463	1·157	Arable.
464	·146	Road.
465	1·497	Arable.
466	1·431	Arable.
467	1·000	Arable.
468	1·222	Arable.
469	1·470	Arable.
470	1·658	Arable.
471	2·105	Arable.
472	·958	Arable.
473	1·667	Arable.
474	1·004	Arable, &c.
475	·169	Arable.
476	1·489	Arable.
477	2·027	Arable.
478	1·105	Arable.
479	1·997	Arable.
480	·935	Arable.
481	1·082	Arable.
482	·701	Houses, yard, garden, &c.
483	2·216	Arable.
484	·878	Arable.
485	4·249	Arable, &c.
486	·445	Orchard, &c.
487	·270	Road.
488	·798	Arable.
489	2·160	Arable.
490	1·206	Arable.
491	1·107	Arable.
492	·752	Arable.
493	·914	Arable, &c.
494	·420	House, garden, orchard, &c.
495	2·831	Road.
496	1·759	Arable.
497	·619	Arable.
498	·200	Pasture.
499	1·401	Arable.
500	1·491	Arable.
501	1·858	Arable.
502	1·177	Road.
503	·620	Arable.
504	1·107	Arable.
505	·637	Arable.
506	·819	Arable.
507	·838	Arable.
508	·822	Arable.
509	·983	Arable.
510	1·885	Road.
511	·935	Houses, arable, gardens, &c.
512	·553	Arable.
513	·505	Arable.
514	2·029	Arable.
515	1·290	Houses, arable, gardens, &c.
516	2·599	Arable, &c.
517	1·149	Pasture.
518	1·019	Arable.
519	1·970	Arable.
520	4·172	Arable.
521	3·927	Arable, &c.
522	·800	Houses, gardens, orchard, arable, &c.
523	·794	Arable.

No. on Plan.	Area in Acres.	Remarks.
524	2·236	Arable.
525	1·745	Arable.
526	·248	Arable.
527	4·751	Arable.
528	·447	Arable.
529	·378	Arable.
530	·450	Arable, &c.
531	2·242	Arable, &c.
532	2·282	Arable, &c.
533	1·273	Arable.
534	·640	Arable.
535	1·628	Arable, &c.
536	1·387	Arable, &c.
537	2·880	Waste, &c.
538	2·211	Arable.
539	·298	Arable.
540	·693	Arable.
541	·221	Houses, garden, &c.
542	·603	Houses, yard, gardens, &c.
543	·335	Houses, yard, garden, &c.
544	1·999	Arable, &c.
545	1·072	Houses, garden, orchard, &c.
546	·319	Orchard.
547	·607	Houses, garden, orchard, &c.
548	2·595	Arable.
549	3·001	Arable.
550	1·662	Arable, &c.
551	4·555	Arable.
552	2·312	Arable.
553	1·073	Arable, &c.
554	·785	Arable.
555	2·544	Arable.
556	·789	Houses, garden, orchard, &c.
557	2·123	Arable, &c.
558	·708	Arable.
559	2·644	Arable.
560	3·975	Arable, &c.
561	17·963	Arable.
562	·471	Waste, &c.
563	3·131	Arable, &c.
564	3·155	Arable.
565	3·059	Arable, &c.
566	12·855	Arable, &c.
567	·172	Wood.
568	·487	Arable, &c.
569	4·376	Arable.
570	4·669	Arable.
571	·261	Arable.
572	6·962	Arable.
573	11·977	Arable, &c.
574	1·361	Arable.
575	·175	Pond.
576	·717	Houses, yard, orchard, &c.
577	·154	Yard.
578	·497	Arable, &c.
579	·333	Arable.
580	·951	Arable.
581	7·980	Arable, &c.
582	11·415	Arable, &c.
583	4·874	Arable, &c.
584	4·913	Arable, &c.
585	5·677	Arable.
586	9·624	Arable, &c.
587	1·247	Arable, &c.
588	·557	Houses, arable, &c.
589	1·588	Houses, yards, gardens, &c.
590	·240	Road.
591	10·436	Arable, &c.
592	6·936	Arable, &c.
593	14·225	Arable, &c.
594	4·194	Arable, &c.
595	12·397	Arable, &c.
596	10·576	Arable, &c.
597	·966	Arable, &c.
598	6·925	Arable, &c.
599	10·268	Arable, &c.
	2120·638	

RECAPITULATION.

2067·913	Land.
34·336	Roads.
1·526	Railways.
16·863	Water.
2120·638	Total area of the Township of Warmingham.

No. on Plan.	Area in Acres.	Remarks.
		TOWNSHIP OF ELTON.
1	·505	Arable.
2	·737	Pasture.
3	·791	Arable.
4	·778	Arable.
5	4·055	Arable.
6	2·076	Arable.
7	1·071	House, arable, garden, &c.
8	·277	House, garden, orchard, &c.
9	·795	Arable.
10	·625	Orchard.
11	1·412	Houses, arable, orchard, &c.
12	·644	Arable.
13	·909	Arable.
14	4·293	Arable.
15	·390	Arable.
16	·486	Arable.
17	·396	Arable.
18	·548	Arable.
19	·163	Houses, garden, &c.
20	1·070	Arable.
21	·840	Arable.
22	·698	Arable.
23	·481	Arable.
24	·884	Arable.
25	·259	Houses, garden, &c.
26	·419	Pasture.
27	·893	Arable.
28	1·061	Arable.
29	·677	Arable.
30	1·394	Arable.
31	·601	Road.
32	1·084	Arable.
33	1·194	Arable.
34	·687	Pasture.
35	·567	Arable.
36	·488	Arable.
36a	·080	Arable.
37	·935	Houses, arable, garden, &c.
38	·667	Arable.
39	·464	Garden.
40	·822	Arable.
41	·353	Road.
42	1·128	Arable.
43	·847	Arable.
44	1·216	Arable.
45	·915	Arable.
46	·612	Arable.
47	6·739	Arable, &c.
48	·665	Arable.
49	·327	Arable.
50	·151	Road.
51	·486	Arable.
52	·697	Arable.
53	·960	Arable.
54	·393	Arable.
55	·778	Arable.
56	·096	Pasture.
57	·222	Pasture.
57a	·112	House, garden, &c.
58	·498	Pasture, &c.
59	1·031	House, garden, and arable.
60	·298	House, arable, garden, &c.
61	2·036	Arable.
62	·919	Arable.
63	·647	Arable.
64	·417	Arable.
65	·579	Houses, garden, &c.
66	·319	House, orchard, &c.
67	2·822	Road.
68	·558	Pasture.
69	·199	Garden.
70	·223	Arable.
71	·606	Pasture.
72	1·098	Arable.
73	·719	House, garden, orchard, &c.
74	·830	Arable.
75	·444	Houses, garden, orchard, &c.
76	·816	Arable and garden.
77	·496	Arable.
78	·231	Pasture.
79	·349	Houses, yard, garden, &c.
80	·357	Arable.
81	·398	Arable.
82	·340	Arable.
83	·774	Arable.
84	1·483	Arable.
85	3·263	Arable, &c.
86	·067	Road.
87	·999	Arable.
88	·268	Arable.
89	·179	Road.
90	·120	Arable.
91	11·183	Arable.

No. on Plan.	Area in Acres.	Remarks.	No. on Plan.	Area in Acres.	Remarks.
92	8·983	Arable, &c.	138	2·623	Arable.
93	2·290	Arable.	139	1·923	Arable.
94	1·285	Arable.	140	·318	Arable.
95	1·365	Arable, &c.	141	1·813	Arable, &c.
96	2·449	Arable.	142	·212	Pasture, &c.
97	2·248	Arable.	143	·280	Houses, orchard, &c.
98	1·438	Arable.	144	·428	Road.
99	·233	Houses, garden, &c.	145	·545	Arable.
100	·555	Houses, garden, orchards, &c.	146	1·322	Houses, gardens, &c.
			147	·262	Road.
101	1·756	Arable.	148	1·077	Arable.
102	2·119	Arable.	149	1·553	Arable, &c.
103	1·922	Arable.	150	1·748	Arable, &c.
104	1·963	Arable.	151	·850	Arable.
105	2·372	Arable.	152	1·093	Arable, &c.
106	1·090	Road.	153	1·517	Arable.
107	·974	Arable.	154	·371	Pasture.
108	1·360	Arable.	155	·453	Houses, gardens, &c.
109	4·813	Arable.	156	·254	Houses, garden, &c.
110	2·213	Arable.	157	2·273	Road.
111	1·618	Arable.	158	·314	Arable, &c.
112	·302	Houses, yard, gardens, &c.	159	·863	Pasture.
			160	1·570	Houses, gardens, orchard, &c.
113	·921	Arable.			
114	2·344	Arable.	161	·175	Road.
115	1·260	Arable.	162	1·631	Houses, gardens, &c.
116	·297	Arable.	163	·451	Houses, garden, &c.
117	·825	Arable.	164	1·573	Houses, yard, pasture, &c.
118	2·183	Houses, arable, garden, &c.	165	·163	Houses, yard, garden, &c.
119	·750	Road.			
120	1·099	Arable.	166	·362	House and arable.
121	1·687	House, arable, &c.	167	2·644	North Staffordshire Railway (Sandbach Branch, part of).
122	3·350	Arable.			
123	4·985	Arable, &c.			
124	7·156	Arable.			
125	·941	Houses, yard, garden, &c.	168	·306	Garden.
			168a	·122	Arable.
126	·221	Arable.	169	1·058	Arable.
127	1·117	Rough pasture, &c.	170	2·783	Arable.
128	·343	Pasture.	171	·420	House, garden, pasture, &c.
129	·417	Orchard, stackyard, &c.			
			172	·118	Pasture.
130	·382	Houses, yard, garden, &c.	173	·057	Arable.
			174	3·700	Arable.
131	·343	Arable.	175	5·711	Arable, &c.
132	1·220	Arable.	176	1·493	Houses, yards, gardens, orchard, &c.
133	·197	Rough pasture.			
134	1·450	Arable.	177	1·856	Arable.
135	·883	Houses, gardens, &c.	178	2·582	Arable.
136	2·984	Arable.	179	1·227	Arable.
137	3·172	Arable.	180	·833	Arable.

No. on Plan.	Area in Acres.	Remarks.
181	12·244	Arable.
182	8·172	Arable, &c.
183	5·379	Arable, &c.
184	3·951	Arable, &c.
185	3·952	Arable.
186	5·275	Arable.
187	3·906	Arable.
188	6·346	Arable.
189	·097	Pond.
190	9·170	Arable.
191	2·626	Arable.
192	·618	Wood.
193	2·059	River Wheelock (part of).
194	5·842	Arable.
195	·437	Orchard.
196	·952	Houses, yard, garden, &c.
197	·421	Yard.
198	1·184	Arable, &c.
199	·140	Pond.
200	7·024	Arable.
201	·971	Houses, gardens, &c.
202	4·165	Arable.
203	·292	Arable, &c.
204	1·599	Arable.
205	2·412	Arable.
206	1·799	Arable.
207	1·337	Arable.
208	·516	Houses, garden, orchard, &c.
209	5·930	Arable.
210	4·896	Arable.
211	1·570	Houses, arable, garden, &c.
212	5·733	Arable, &c.
213	·184	Arable.
214	2·666	Arable.
215	·569	Arable.
216	1·625	Road.
217	3·435	Arable.
218	4·883	Arable, &c.
219	·824	Rough pasture, &c.
220	1·817	Arable.
221	10·327	Arable, &c.
222	14·502	Arable, &c.
223	3·125	Arable.
224	·261	Arable.
225	·542	Arable.
226	1·570	Arable.
227	1·216	Houses, yards, garden, &c.
228	·642	Arable.
229	·507	Houses, garden, &c.
230	3·129	Arable, &c.
230a	1·432	Arable, &c.
231	1·954	Arable, &c.
232	1·236	Arable, &c.
233	2·092	Arable.
234	·982	Houses, garden, orchard, &c.
235	·348	Arable, &c.
236	1·334	Arable.
237	5·769	Arable, &c.
238	13·071	Arable, &c.
239	12·941	Arable, &c.
240	1·313	Orchard, &c.
241	8·829	Arable, &c.
242	·372	Rough pasture.
243	·343	Rough pasture.
244	9·757	Arable, &c.
245	3·682	Road.
246	4·465	Arable, &c.
247	11·562	Arable, &c.
248	9·388	Arable, &c.
249	7·640	Arable.
250	16·797	Arable, &c.
251	15·734	Arable, &c.
252	·114	Pond.
253	3·331	Road.
254	4·485	Arable, &c.
255	5·703	Arable, &c.
256	·480	Arable, &c.
257	4·778	Arable, &c.
258	4·465	Arable, &c.
259	·621	Arable.
260	1·253	Arable, &c.
261	1·147	Arable, &c.
262	10·921	Arable, &c.
263	1·909	Arable, &c.
264	2·753	Arable.
265	1·638	Arable, &c.
266	2·398	Road.
267	1·246	Arable.
268	·940	Arable, &c.
269	1·276	Arable and garden.
270	·133	Arable.
271	·237	Garden.
272	1·693	Arable.
273	1·866	Arable.
274	·908	Arable.
275	·862	Arable.
276	1·134	Arable.
277	·781	Arable.

No. on Plan.	Area in Acres.	Remarks.	No on Plan.	Area in Acres.	Remarks.
278	5·071	Trent and Mersey Canal (part of).	323	1·181	Arable.
			324	1·535	Arable.
279	1·360	Towing path.	325	1·049	Arable, &c.
280	·810	Arable, &c.	326	·689	Arable, &c.
281	1·279	Arable.	327	·321	Houses, orchard, &c.
282	1·616	Arable.	328	2·051	Arable, &c.
283	2·209	Arable.	329	1·821	Arable.
284	1·351	Houses, gardens, &c.	330	1·442	Road.
285	1·222	Arable.	331	5·225	Arable.
286	·444	Arable.	332	·448	House, garden, &c.
287	1·358	Arable.	333	·835	Arable.
288	·516	Houses, gardens, &c.	334	1·069	Arable.
289	2·309	Arable.	335	1·156	Arable.
290	3·292	Arable.	336	2·795	Arable.
291	2·452	Arable.	337	3·824	Pasture, &c.
292	1·728	Road.	338	10·103	Arable, &c.
293	·170	Garden, &c.	339	4·939	Arable, &c.
294	·942	Arable.	340	6·220	Arable, &c.
295	1·142	Arable.	341	6·660	Arable, &c.
296	1·661	Arable.	342	20·899	Arable, &c.
297	·514	Houses, gardens, &c.	343	9·044	Arable, &c.
298	1·412	Arable.	344	·117	Pond.
299	2·188	Arable, &c.	345	31·654	Arable, &c.
300	4·559	Arable.	346	15·642	Arable, &c.
301	·855	Arable.	347	6·837	Arable, &c.
302	·458	House, garden, ornamental ground, &c.	348	·127	Pond.
			349	10·981	Arable, &c.
303	1·068	House, yard, &c.	350	13·866	Arable, &c.
304	1·065	Arable.	351	7·718	Arable.
305	1·553	Arable.	352	5·460	Arable.
306	·748	Arable.	353	4·298	Arable, &c.
307	·137	House and gardens.	354	1·287	Arable.
308	·675	Houses, yard, gardens, &c.	355	14·095	Arable, &c.
			356	·186	Pond.
309	·380	Houses, yard, gardens, &c.	357	·492	Houses, garden, orchard, &c.
310	1·154	Arable.	358	·793	Houses, yards, pasture, &c.
311	7·345	Arable.			
312	35·170	London and North-Western Railway (Crewe to Manchester).	359	·132	Pond.
			360	2·759	Arable, &c.
			361	6·695	Arable, &c.
			362	·460	Arable.
313	7·133	Arable, &c.	363	·229	Waste.
314	8·391	Arable, &c.	364	5·786	Arable, &c.
315	4·794	Arable, &c.	365	10·942	Arable, &c.
316	10·542	Arable, &c.	366	4·433	Arable, &c.
317	·210	Arable, &c.	367	1·073	Houses, yards, &c.
318	8·096	Arable, &c.	368	·847	Orchard.
319	1·556	Arable.	369	1·967	Arable, &c.
320	·533	Arable.	370	·584	Houses, garden, &c.
321	1·548	Arable.	371	·864	Road.
322	1·175	Road.	372	1·198	Arable, &c.

No. on Plan.	Area in Acres.	Remarks.
373	6·660	Arable, &c.
374	3·442	Arable.
375	12·093	Arable, &c.
376	·333	Orchard.
377	1·549	Arable.
378	·306	Houses, garden, &c.
379	5·243	Arable.
380	5·195	Arable.
381	·458	Road.
382	·184	Pond.
383	14·074	Arable, &c.
384	2·288	Arable, &c.
385	10·168	Arable, &c.
386	2·352	Arable.
387	5·122	Arable, &c.
388	8·004	Arable.
389	2·349	Arable, &c.
390	25·972	Arable, &c.
391	14·061	Arable, &c.
392	11·854	Arable, &c.
393	·192	Wood.
394	6·246	Arable, &c.
	1084·397	

RECAPITULATION.

1011·142	Land.
27·214	Roads.
37·814	Railways.
8·227	Water.
1084·397	Total area of the Township of Elton.

RECAPITULATION FOR THE PARISH.

4779·855	Land.
102·712	Roads.
49·060	Railways.
37·470	Water.
4969·097	Total area of the Parish of Warmingham, in the County of Chester.

INDEX TO PLACES

IN THE

PARISH OF WARMINGHAM.

COUNTY OF CHESTER.

Name of Place.	No. of Sheet. 6-inch scale.	No. of Sheet. 25·344 in. scale.
Bearspaw Cottage	XLIX.	8
Bottoms - -	"	16
Bowfields - -	"	4
Booth Lane - -	"	"
Boothlane Head -	L.	5
Bridge Farm -	XLIX.	4
Brook Farm -	"	16
Church House -	"	7
Crabmill Farm -	"	12
Crownest - -	"	8
Crownest Bridge -	"	"
Dale Acre - -	"	4
Donkinson's Oak -	"	15
Dragon's Lake -	"	8
Drury Lane -	"	11
Elmtree House -	L.	5
Elton Hall - -	XLIX.	12
Eltonmoss Bridge	"	8
Elworth Works (Iron) - -	L.	5
Fields Farm -	XLIX.	8
Fields Farm -	"	16
Flash Farm - -	"	12
Forge Mill (Corn)	"	7
Forgemill House -	"	"
Foul Brook - -	"	12
Glebe Farm -	XLI.	16
Greenbank -	XLIX.	8
Hall Lane - -	"	12
Hill Farm - -	"	"
Hill Top - -	"	7
Hoggins Brook -	XLIX.	7
Hollybank - -	L.	5
Knobswell Cottages	XLIX.	8
Lane-ends - -	"	15
London and North Western Railway	"	4, 12, 15
Longfold - -	"	12
Methodist Chapel (Wesleyan) -	"	"
Methodist Chapel (United Free) -	L.	5
Mill House - -	XLIX.	8
Moss Lane - -	"	"
Moston Green -	"	"
Moston House -	"	"
Moston Manor -	"	"
Moston Mills (Corn)	"	"
Mountpleasant -	L.	5
Mountpleasant Cottage - -	"	"
Mountpleasant Works (Wire) -	"	8
New Farm - -	XLI.	16
Oaktree Farm -	XLIX.	"
Old Hough - -	"	7
Post Office - -	"	"
Railway Farm -	"	16
Red Lane - -	"	12
Riding Farm -	"	11
River Wheelock -	"	12

Name of Place.	No. of Sheet. 6-inch scale.	No. of Sheet. 25·344 in. scale.
Rose Cottage -	L.	5
Rookery Bridge -	XLIX.	12
RookeryMills(Bone)	"	"
Ryecroft - -	"	8
Sandbach Station -	L.	5
Small Brook -	XLIX.	4
Sparrowgrove -	"	"
St. Leonards Church (Rectory) -	"	7
Stocia Farm -	"	11
Stud Green - -	"	8
Studgreen Bridge	"	"
Tetton Hall -	"	4
Tetton Lane -	"	"
The Rectory -	XLIX.	7
Trent and Mersey Canal - -	"	8
Walnut-tree House	"	"
Warmingham -	"	7
Warmingham Moss	"	11
Warmingham Wood	"	"
Watch Lane -	"	12
Watchlane Cottage	"	8
Watchlane Farm -	"	12
Within Street -	"	4
Withinstreet Farm	"	"
Yewtree Farm -	"	"

LONDON:
Printed by George E. Eyre and William Spottiswoode,
Printers to the Queen's most Excellent Majesty.
For Her Majesty's Stationery Office.

DEPÔTS FOR THE SALE OF ORDNANCE MAPS, &c.

ENGLAND AND WALES.

1, Saint Martin's Place, Charing Cross—LONDON.

SCOTLAND.

Ordnance Survey Office, Post-office Buildings—EDINBURGH.

IRELAND.

Ordnance Survey Office, Phœnix Park—DUBLIN.

ORDNANCE SURVEY OF ENGLAND.

BOOK OF REFERENCE TO THE PLAN

OF THE

PARISH OF WAVERTON

(HUNDRED OF BROXTON),

IN THE

COUNTY OF CHESTER,

CONTAINING 4202·448 ACRES.

LIEUT.-GENERAL SIR HENRY JAMES, R.E., F.R.S., F.G.S., &c.,
DIRECTOR-GENERAL OF THE ORDNANCE SURVEY.

LONDON:
PRINTED BY GEORGE E. EYRE AND WILLIAM SPOTTISWOODE,
PRINTERS TO THE QUEEN'S MOST EXCELLENT MAJESTY.
FOR HER MAJESTY'S STATIONERY OFFICE.

1875.

Price One Shilling and Sixpence.

[7142.—50—8/75.]

ORDNANCE SURVEY OF ENGLAND

PARISH OF WAVERTON

CHESHIRE

EXPLANATORY REMARKS.

The scale of the Parish Plans is the 1-2500th of the actual length on the ground, and is equal to 25·344 inches to a mile, or 3·157 chains to an inch, which is very approximately equal to one square inch to one acre, the square of 1·0018 inch being equal to one acre.

The length of each sheet is 1½ miles, and the width 1 mile, the area of each sheet is therefore 960 acres.

Each enclosure has a reference number to the area which is given in this Book.

The Braces (ʃ) on the plans are to indicate that the spaces so braced are included under the same reference number.

The Altitudes in feet above the Mean Level of the Sea are written thus—31·4.

The Scale of the Plans of the County is 6 inches to a mile, and each sheet contains the same area as 16 sheets of the Parish Plans. There is therefore a double reference number to each sheet, as VI. 9., the Roman Numerals referring to the County Plans, the Arabic Figures to the Parish Plans.

The dimensions of the sheets on the Six-inch scale being four miles by six miles, the area is twenty-four square miles, equal to 15,360 acres.

The following are the characters employed on the Ordnance Plans on the Scales of 1-2500, and 6 inches to a mile :—

County Names	C	Hundreds or Wards	W
Parishes	P	Townships	T
Extra Parochial	E	Division of Townships	T

Antiquities ..... { ROMAN / Druidical or Saxon / Norman or Subsequent

The descriptions of the boundaries are shown by the following initials :—

Centre of Stream	*C.S.*	Centre of Fence	*C.F.*
Centre of Road	*C.R.*	Top of Cop	*T.C.*
Side of Stream or Drain ...	*S.S.* or *S.D.*	Centre of Wall	*C.W.*
Root of Hedge	*R.H.*	Defaced	*Def.*
Face of Wall	*F.W.*	Track of Stream	*T.S.*

Undefined ..... *Und.*

Where a change occurs in the boundaries, the symbol [o—o] is used to show the part at which the change takes place.

N.B.—To convert Decimal Fractions of an Acre into Roods and Perches, multiply the decimal first by 4 and then by 40, preserving the same number of decimals in the product.

Examples—

	Acres.		Acres.
	633·357		527·013
	4		4
	1·428		·052
	40		40
A. R. P.	17·120	A. R. P.	2·080
633 1 17		527 0 2	

TABLE

FOR CONVERTING DECIMAL PARTS OF AN ACRE INTO ROODS AND PERCHES.

Perch.	0 Rood.	1 Rood.	2 Roods.	3 Roods.	Perch.	0 Rood.	1 Rood.	2 Roods.	3 Roods.
0	·000	·250	·500	·750	21	·131	·381	·631	·881
1	·006	·256	·506	·756	22	.137	·387	·637	·887
2	·012	·262	·512	·762	23	·144	·394	·644	·894
3	·019	·269	·519	·769	24	·150	·400	·650	·900
4	·025	·275	·525	·775	25	·156	·406	·656	·906
5	·031	·281	·531	·781	26	·162	·412	·662	·912
6	·037	·287	·537	·787	27	·169	·419	·669	·919
7	·044	·294	·544	·794	28	·175	·425	·675	·925
8	·050	·300	·550	·800	29	·181	·431	·681	·931
9	·056	·306	·556	·806	30	·187	·437	·687	·937
10	·062	·312	·562	·812	31	·194	·444	·694	·944
11	·069	·319	·569	·819	32	·200	·450	·700	·950
12	·075	·325	·575	·825	33	·209	·456	·706	·956
13	·081	·331	·581	.831	34	·212	·462	·712	·962
14	·087	·337	·587	·837	35	·216	·469	·719	·969
15	·094	·344	·594	·844	36	·225	·475	·725	·975
16	·100	·350	·600	·850	37	·231	·481	·731	·981
17	·106	·356	·606	·856	38	·237	·487	·737	·987
18	·112	·362	·612	·862	39	·244	·494	·744	·994
19	.119	·369	·619	·869	40	·250	·500	·750	1·000
20	·125	·375	·625	·875					

PARISH OF WAVERTON,

IN THE

COUNTY OF CHESTER.

HUNDRED OF BROXTON.

INDEX TO TOWNSHIPS.

Township of	Area in Acres.	Page.
Hatton - - - - - -	1465·208	4
Huxley - - - - - -	1555·177	6
Waverton - - - - -	1182·063	1
	4202·448	

PARISH OF WAVERTON,

IN THE

COUNTY OF CHESTER—(Western Division).

HUNDRED OF BROXTON.

No. on Plan.	Area in Acres.	Remarks.	No. on Plan.	Area in Acres.	Remarks.
TOWNSHIP OF WAVERTON.			37	·639	Arable.
			38	1·148	Arable.
1	·200	Garden, &c. (part of).	39	·506	Arable.
2	1·079	Arable, &c.	40	·686	Houses, gardens, &c.
3	1·177	Arable, &c.	41	1·755	Arable.
4	·342	Road.	42	1·703	Arable, &c.
5	2·151	Arable, &c.	43	·499	Arable.
6	2·659	Arable, &c.	44	·254	House, garden, &c.
7	4·401	Arable, &c.	45	2·882	Arable.
8	4·390	Arable, &c.	46	3·724	Arable.
9	12·601	Arable, &c.	47	·359	Arable.
10	·862	Road.	48	9·475	Arable, &c.
11	3·469	Arable, &c.	49	4·415	Arable, &c.
12	4·390	Arable, &c.	50	11·666	Arable, &c.
13	9·267	Meadow, &c.	51	8·111	Arable, &c.
14	1·194	Arable, &c.	52	7·840	Arable, &c.
14a	·350	Road.	53	·598	House, garden, &c.
15	·411	Houses, garden, &c.	54	3·397	Arable, &c.
16	·971	Arable.	55	1·113	Houses, ornamental ground, &c.
17	·357	Houses, garden, &c.			
18	2·734	Houses, garden, &c.	56	·619	Houses, gardens, &c.
19	·822	Arable.	57	1·170	Arable.
20	4·614	Arable, &c.	58	·548	Arable.
21	4·027	Arable, &c.	59	3·294	Arable.
22	4·880	Arable, &c.	60	3·890	Arable, &c.
23	10·302	Arable.	61	4·689	Arable.
24	4·375	Arable.	62	3·783	Arable, &c.
25	8·906	Road.	63	3·143	Arable.
26	9·054	Arable.	64	6·551	Arable.
27	8·951	Arable, &c.	65	12·280	Arable, &c.
28	1·196	Arable, &c.	66	5·731	Arable, &c.
29	4·531	Meadow, &c.	67	9·268	Arable, &c.
30	1·410	Meadow, &c.	68	16·618	Arable, &c.
31	10·495	Arable, &c.	69	8·963	Arable, &c.
32	14·464	Arable, &c.	70	1·411	Road.
33	10·900	Arable.	71	6·857	Arable, &c.
34	1·277	Arable.	72	2·614	Houses, orchards, &c.
35	·067	Arable.	73	5·266	Arable, &c.
36	1·821	Houses, gardens, &c.	74	·138	House, garden, &c.

No. on Plan.	Area in Acres.	Remarks.	No. on Plan.	Area in Acres.	Remarks.
75	·581	Arable.	127	1·144	Arable.
76	3·422	Houses, gardens, &c.	128	12·249	Arable, &c.
77	3·623	Arable.	129	1·963	Road.
78	1·665	Arable.	130	3·292	Road (towing path).
79	1·617	Arable.	131	9·074	Canal.
80	6·532	Arable, &c.	132	·291	Houses and yard.
81	1·076	Arable, &c.	133	5·661	Arable, &c.
82	2·358	Arable.	134	3·357	Arable, &c.
83	2·095	Arable, &c.	135	4·027	Arable.
84	5·565	Arable, &c.	136	4·132	Arable.
85	3·844	Arable.	137	·293	Road.
86	1·064	Arable.	138	4·439	Arable.
87	3·147	Road.	139	·878	Arable.
88	·799	House, garden, &c.	140	·174	House, garden, &c.
89	4·776	Arable, &c.	141	4·193	Quarry, &c.
90	3·408	Arable.	142	5·972	Arable.
91	3·292	Houses, orchards, &c.	143	6·864	Arable, &c.
92	1·018	Arable.	144	1·098	Arable.
93	8·558	Arable.	145	3·700	Arable, &c.
94	11·101	Arable.	146	1·672	Arable.
95	11·464	Arable, &c.	147	9·995	Arable, &c.
96	2·285	Arable.	148	·399	Arable.
97	·473	Road.	149	10·628	Arable, &c.
98	1·314	Arable, &c.	150	5·694	Arable, &c.
99	1·507	Arable.	151	7·859	Arable, &c.
100	·599	Road.	152	16·893	Arable, &c.
101	4·201	Arable, &c.	153	11·164	Arable, &c.
102	1·923	Arable, &c.	154	8·525	Arable, &c.
103	8·190	Arable, &c.	155	·216	Arable.
104	7·058	Arable, &c.	156	5·533	Arable, &c.
105	5·847	Arable, &c.	157	6·419	Road.
106	2·703	Arable, &c.	158	1·829	Arable.
107	·594	Yard, &c. (railway).	159	13·402	Arable.
108	·357	Pasture.	160	7·444	Arable.
109	·902	Arable, &c.	161	1·258	Road.
110	2·463	Arable.	162	8·281	Arable, &c.
111	1·056	Arable.	163	1·209	Arable, &c.
112	4·099	Arable.	164	1·886	Houses, orchards, &c.
113	4·260	Arable.	165	1·106	Arable.
114	13·951	Arable, &c.	166	1·244	Arable.
115	·649	Arable.	167	·420	Arable.
116	1·163	Arable.	168	4·106	Arable.
117	·856	Arable.	169	·728	Houses, garden, &c.
118	·502	Arable.	170	6·739	Arable, &c.
119	2·033	Roads.	171	6·353	Arable, &c.
120	·331	House, garden, &c.	172	·504	Footpath, &c.
121	·329	Arable.	173	5·431	Arable, &c.
122	8·718	Arable, &c.	174	7·653	Arable, &c.
123	2·153	Arable, &c.	175	1·552	Arable.
124	2·126	Arable.	176	2·853	Arable, &c.
125	1·527	Arable, &c.	177	2·677	Arable.
126	·963	Arable.	178	·584	Houses, gardens, &c.

No. on Plan.	Area in Acres.	Remarks.
179	8·627	Railway.
180	6·821	Arable, &c.
181	·516	Road.
182	·798	Arable.
183	13·937	Arable, &c.
184	·505	Arable.
185	2·331	Arable.
186	1·072	Houses, gardens, &c.
187	2·987	Road.
188	·545	Arable.
189	·467	Arable.
190	·390	Arable, &c.
191	·409	Houses, gardens, &c.
192	1·000	Arable, &c.
193	2·227	Arable, &c.
194	4·153	Arable.
195	6·039	Arable, &c.
196	18·509	Arable, &c.
197	9·838	Arable, &c.
198	1·088	Road.
199	1·492	Arable, &c.
199a	7·775	Arable, &c.
200	·920	Arable, &c.
201	·428	House, garden, &c.
202	·230	Arable.
203	·665	Houses, gardens, &c.
204	5·670	Arable, &c.
205	2·724	Meadow, &c.
206	8·788	Arable, &c.
207	13·448	Arable, &c.
208	13·888	Arable, &c.
209	12·123	Arable, &c.
210	4·193	Arable, &c.
211	·399	House, orchard, &c.
212	·685	Arable, garden, &c.
213	5·351	Arable, &c.
214	11·558	Arable, &c.
215	8·243	Arable, &c.
216	6·174	Arable, &c.
217	3·152	Arable, &c.
218	3·344	Arable, &c.
219	7·120	Arable, &c.
220	11·172	Arable, &c.
221	24·340	Arable, &c.
222	11·276	Arable, &c.
223	1·623	Arable, &c.
224	9·681	Brushwood, &c.
225	9·737	Arable, &c.
226	9·097	Arable, &c.
227	10·694	Arable, &c.
228	8·558	Arable, &c.
229	5·376	Meadow, &c.
230	1·591	Arable, &c.
231	·837	Arable, &c.
232	·303	Houses, road, garden, &c.
233	2·424	Arable, &c.
234	2·730	Arable.
235	8·466	Arable, &c.
236	12·377	Arable, &c.
237	5·302	Arable.
238	9·329	Arable, &c.
239	6·440	Arable.
240	1·242	Road.
241	·994	Arable.
242	4·940	Arable.
243	6·942	Arable, &c.
244	10·640	Arable, &c.
245	15·672	Arable, &c.
246	6·448	Meadow, &c.
247	5·639	Arable.
248	3·676	Arable, &c.
249	12·276	Arable, &c.
250	11·760	Arable.
251	·145	Arable.
252	·308	Arable, &c.
253	·356	Gardens, &c. (part of).
254	6·794	Arable, &c.
255	5·953	Arable.
	1159·661	Area of the numbered part of the Township.
	22·402	Village of Waverton (part of) unnumbered.
	1182·063	Total area of the Township.

RECAPITULATION.

1126·587	Land.
37·181	Roads.
9·221	Railway.
9·074	Water.
1182·063	Total area of the Township of Waverton.

TOWNSHIP OF HATTON.

No. on Plan.	Area in Acres.	Remarks.
1	2·527	Arable.
2	·301	Arable.
2a	·007	Arable.
3	·877	Arable, &c.
3a	·362	Houses, gardens, &c. (part of).
4	1·886	Arable.
5	1·787	Arable.
6	2·391	Arable.
7	4·092	Arable, &c.
8	3·185	Arable.
9	15·392	Arable, &c.
10	·407	Arable, &c.
11	1·163	Houses, gardens, &c.
12	12·735	Arable, &c.
13	12·549	Arable, &c.
14	8·902	Arable.
15	7·105	Arable.
16	·713	Road.
17	14·934	Arable, &c.
18	·358	Arable.
19	·835	Road (part of).
20	·767	Arable, &c.
21	·398	Arable, &c.
22	·599	Arable.
23	·281	Arable.
24	9·705	Arable, &c.
25	6·659	Arable, &c.
26	9·341	Arable, &c.
27	·436	Arable.
28	4·088	Houses, orchard, &c.
29	3·699	Arable.
30	·450	Arable.
31	·786	Houses, garden, &c.
32	·542	Arable.
33	1·777	Arable, &c.
34	·180	Arable.
35	2·190	Arable.
36	·317	Road.
37	2·448	Arable, &c.
38	1·528	Arable, &c.
39	1·679	Arable.
40	15·594	Arable, &c.
41	12·245	Arable, &c.
42	6·619	Arable, &c.
43	31·828	Arable, pasture, &c.
44	·488	Arable.
45	·765	Arable.
46	·862	Arable, &c.
47	·815	Houses, garden, &c. (part of).
48	1·005	Arable.
49	·857	Arable.
50	7·996	Arable, &c.
51	14·210	Arable, &c.
52	8·320	Arable, &c.
53	33·391	Arable, &c.
54	·845	Arable.
55	1·060	Arable, &c.
56	1·049	Arable.
57	·552	Houses, garden, &c.
58	1·328	Arable.
59	14·620	Arable, &c.
60	17·820	Arable, &c.
61	6·613	Arable, &c.
62	·832	Arable.
63	·273	Houses, garden, &c. (part of).
64	·446	Arable, &c.
65	·766	Arable, &c.
66	1·022	Arable.
67	1·398	Arable, &c.
68	5·428	Arable, &c.
69	·217	Arable.
70	·561	Arable, &c.
71	·221	Houses, gardens, &c.
72	·647	Arable.
73	19·986	Arable, &c.
74	9·490	Arable, &c.
75	2·974	Houses, orchard, &c.
76	·961	Arable, &c.
77	1·687	Houses, orchards, &c. (part of).
78	·847	Arable.
79	9·166	Arable, &c.
80	·377	Arable.
81	5·650	Road.
82	18·806	Arable, &c.
83	21·935	Arable, &c.
84	·252	Arable.
85	11·681	Arable, &c.
86	15·906	Arable, &c.
87	5·829	Arable, &c.
88	14·097	Arable, &c.
89	9·181	Arable.
90	·615	Arable.
91	4·972	Road.
92	6·320	Arable, &c.
93	6·951	Arable, &c.
94	9·807	Arable, &c.
95	4·065	Arable, &c.

No. on Plan.	Area in Acres.	Remarks.	No. on Plan.	Area in Acres.	Remarks.
96	7·573	Arable, &c.	148	9·777	Arable, &c.
97	18·800	Arable, &c.	149	7·106	Arable, &c.
98	9·203	Arable, &c.	150	·836	Arable, &c.
99	·358	Arable.	151	·210	Houses, garden, &c.
100	2·499	Arable.	152	·598	Arable, &c.
101	5·019	Arable, &c.	153	6·135	Arable, &c.
102	7·139	Arable, &c.	154	6·055	Arable, &c.
103	19·171	Arable, &c.	155	6·025	Arable, &c.
104	8·777	Arable, &c.	156	2·162	Arable, &c.
105	2·478	Arable.	157	·588	Arable.
106	8·663	Arable, &c.	158	5·946	Arable, &c.
107	3·046	Arable, &c.	159	8·710	Arable, &c.
108	·798	Road.	160	6·225	Arable, &c.
109	·518	Arable.	161	8·463	Arable, &c.
110	1·282	Houses, garden, &c.	162	14·090	Arable, &c.
111	·557	Arable and pasture.	163	1·207	Arable, &c.
112	1·630	Arable, &c.	164	·299	Arable.
113	7·572	Arable, &c.	165	1·108	Arable.
114	1·304	Road.	166	·999	Arable, &c.
115	10·371	Arable, &c.	167	·774	Arable.
116	10·878	Arable, &c.	168	7·508	Arable, &c.
117	19·019	Arable, &c.	169	9·801	Arable, &c.
118	21·895	Arable, &c.	170	12·921	Arable, &c.
119	19·310	Arable, &c.	171	3·706	Arable, &c.
120	2·996	Arable, &c.	172	3·838	Arable, &c.
121	2·597	Road.	173	18·194	Arable, &c.
122	12·356	Railway.	174	·278	House, arable, &c.
123	2·767	Arable.	175	1·598	Arable, &c.
124	20·808	Arable, &c.	176	·480	House, orchard, &c.
125	16·218	Arable, &c.	177	·851	Arable.
126	22·654	Arable, &c.	178	·713	Arable.
127	7·159	Arable and pasture.	179	·449	Arable.
128	7·534	Arable, &c.	180	·389	Arable.
129	8·699	Arable, &c.	181	3·917	Road.
130	8·082	Arable, &c.	182	·479	Arable, &c.
131	6·564	Arable, &c.	183	1·462	Houses, gardens, &c.
132	5·569	Arable.	184	·944	Arable.
133	6·607	Pasture, &c.	185	17·694	Arable, &c.
134	·715	Arable.	186	5·867	Arable, &c.
135	4·108	Houses, garden, &c.	187	13·567	Arable, &c.
136	1·627	Arable.	188	·775	Wood.
137	8·804	Arable, &c.	189	8·403	Arable, &c.
138	6·552	Railway.	190	11·059	Arable, &c.
139	19·778	Arable, &c.	191	3·324	Road.
140	7·538	Arable, &c.	192	9·598	Arable, &c.
141	10·251	Arable.	193	15·645	Arable, &c.
142	4·526	Arable, &c.	194	7·488	Arable, &c.
143	1·982	Arable, &c.	195	6·296	Arable.
144	3·733	Arable, &c.	196	9·460	Arable, &c.
145	8·963	Arable.	197	7·631	Arable.
146	7·617	Canal.	198	4·851	Arable, &c.
147	3·253	Road (towing path).	199	19·038	Arable, &c.

No. on Plan.	Area in Acres.	Remarks.
200	10·764	Arable, &c.
201	5·993	Arable, &c.
202	9·640	Arable, &c.
202a	·095	Wood (part of).
203	12·219	Arable, &c.
204	1·342	Arable, &c.
205	11·669	Arable, &c.
206	1·539	Arable.
207	6·380	Arable, &c.
208	8·317	Arable, &c.
209	·161	Arable.
210	2·541	Arable.
211	3·279	Arable, &c.
212	9·181	Arable, &c.
213	6·954	Arable, &c.
214	1·465	Houses, gardens, &c.
215	1·699	Arable.
216	6·544	Arable, &c.
217	8·402	Arable, &c.
218	4·526	Arable, &c.
219	1·877	Arable, &c.
220	·221	Road.
221	17·759	Arable, &c.
222	·917	Arable, &c.
223	8·346	Arable, &c.
224	9·715	Arable, &c.
224a	·080	Wood, &c. (part of).
225	·650	House, orchards, &c.
226	·685	Arable, &c.
227	6·327	Arable, &c.
228	·400	Houses, gardens, &c.
229	1·969	Arable, &c.
230	2·726	Arable, &c.
231	1·964	Arable, &c.
232	12·736	Arable, &c.
233	1·286	Arable.
234	12·392	Arable, &c.
235	8·848	Arable, &c.
236	·618	House, waste, &c.
237	·667	Houses, yards, &c. (part of).
238	6·475	Arable, &c.
239	18·119	Arable, &c.
240	2·397	Arable, &c.
241	7·947	Arable, &c.
242	5·782	Arable, &c.
243	·378	Brickfield (part of).
244	5·196	Arable, &c.
	1465·208	

RECAPITULATION.

1410·782	Land.
27·901	Roads.
18·908	Railways.
7·617	Water.
1465·208	Total area of the Township of Hatton.

TOWNSHIP OF HUXLEY.

No. on Plan.	Area in Acres.	Remarks.
1	1·236	Arable, &c.
2	·369	Arable.
3	·748	Houses, gardens, &c.
4	·550	Arable.
5	3·127	Arable.
6	5·005	Arable, &c.
7	6·911	Arable, &c.
8	6·135	Arable, &c.
9	1·351	Houses, garden, &c.
10	17·105	Arable, &c.
11	13·305	Arable, &c.
12	10·605	Arable, &c.
13	·459	Arable.
14	1·024	Arable.
15	2·200	Arable, &c.
16	1·652	Arable.
17	1·803	Arable.
18	2·080	Arable.
19	2·656	Arable.
20	11·532	Arable.
21	15·448	Arable, &c.
22	10·798	Arable, &c.
23	1·294	Arable.
24	7·365	Brushwood.
25	13·268	Arable, &c.
26	3·319	Arable, &c.
27	6·717	Arable, &c.
28	11·958	Arable, &c.
29	15·583	Arable, &c.
30	8·479	Arable, &c.
31	11·548	Arable, &c.
32	13·760	Arable, &c.
33	1·300	Arable.
34	2·222	House, orchard, &c.
35	1·865	Arable.
36	8·912	Arable, &c.

No. on Plan.	Area in Acres.	Remarks.	No. on Plan.	Area in Acres.	Remarks.
37	2·890	Arable, &c.	89	·319	Houses, garden, &c.
38	3·539	Arable.	90	2·366	Arable, &c.
39	11·118	Arable, &c.	91	3·025	Arable.
40	·641	Arable.	92	3·934	Arable, &c.
41	·517	Houses, gardens, &c.	93	·865	Arable, &c.
42	1·060	Arable.	94	5·327	Arable, &c.
43	1·961	Road.	95	8·395	Arable, &c.
44	5·809	Arable.	96	18·102	Arable.
45	3·228	Road.	97	·547	Pasture.
46	1·073	Arable.	98	15·775	Arable, &c.
47	·321	Arable.	99	13·095	Arable, &c.
48	·755	Houses, garden, &c.	100	3·358	Arable.
49	1·540	Arable.	101	5·001	Arable.
50	·618	Road.	102	5·437	Arable.
51	1·046	Arable.	103	·348	House, orchard, &c.
52	·525	Arable.	104	·416	Arable and pond.
53	4·094	Houses, orchard, &c.	105	·373	Orchard.
54	·723	Wood, &c.	106	3·963	Arable.
55	9·739	Meadow.	107	3·702	Houses, orchard, &c.
56	1·796	Meadow.	108	1·300	Arable.
57	5·201	Meadow, &c.	109	·414	Arable, &c.
58	10·000	Arable, &c.	110	·531	Arable.
59	7·809	Arable, &c.	111	·206	Arable.
60	10·606	Arable, &c.	112	·162	Houses, garden, &c.
61	12·446	Arable, &c.	113	·592	Arable.
62	4·325	Arable, &c.	114	·989	Arable, &c.
63	8·620	Arable, &c.	115	·463	Arable.
64	6·626	Arable, &c.	116	·375	Arable.
65	2·637	Arable, &c.	117	1·029	Houses, gardens, &c.
66	2·396	Houses, gardens, &c.	118	·649	Arable.
67	3·653	Arable, &c.	119	·343	Arable.
68	9·412	Arable.	120	·504	House, orchard, &c.
69	·398	Wood.	121	1·105	Arable.
70	15·721	Arable, &c.	122	2·080	Arable.
71	1·745	Meadow, &c.	123	·799	Arable.
72	23·153	Arable, &c.	124	5·689	Arable, &c.
73	16·040	Meadow, &c.	125	10·173	Arable, &c.
74	4·830	Meadow.	126	8·139	Arable.
75	5·298	Arable.	127	9·776	Arable, &c.
76	15·864	Arable, &c.	128	3·693	Arable.
77	7·548	Meadow, &c.	129	·899	Pasture.
78	25·832	Arable, &c.	130	·317	Pasture.
79	10·560	Arable, &c.	131	·350	Pasture.
80	3·616	Arable, &c.	132	·510	Houses, gardens, &c.
81	10·914	Arable, &c.	133	·527	Pasture.
82	21·988	Arable, &c.	134	·363	House, pasture, &c.
83	·745	Houses, gardens, &c.	135	1·579	Houses, gardens, &c.
84	·298	Houses, gardens, &c.	136	·839	Arable.
85	·407	Arable, &c.	137	2·526	Arable, &c.
86	·201	Pasture.	138	2·295	Arable, &c.
87	·468	House, pasture, &c.	139	6·445	Arable, &c.
88	·913	Arable, &c.	140	5·808	Arable, &c.

No. on Plan.	Area in Acres.	Remarks.	No. on Plan.	Area in Acres.	Remarks.
141	21·663	Arable, &c.	193	6·971	Arable, &c.
142	·759	Arable.	194	6·688	Arable.
143	1·019	Arable, &c.	195	5·954	Arable, &c.
144	1·032	Arable, &c.	196	·547	Church, school, &c.
145	4·600	Arable.	197	9·200	Arable, &c.
146	1·520	Arable, &c.	198	23·417	Arable, &c.
147	2·293	Arable.	199	15·111	Arable.
148	·852	Arable.	200	15·206	Arable, &c.
149	·342	House, orchard, &c.	200a	·804	Road.
150	1·555	Arable.	201	12·474	Arable, &c.
151	12·886	Arable, &c.	202	7·125	Arable.
152	3·822	Houses, orchard, &c.	203	6·321	Arable, &c.
153	8·214	Road.	204	8·991	Arable, &c.
154	1·520	Meadow.	205	6·086	Arable, &c.
155	3·449	River.	206	6·295	Arable.
156	13·482	Arable, &c.	207	7·792	Road.
157	9·894	Arable, &c.	208	6·850	Arable, &c.
158	4·041	Arable, &c.	209	·726	Arable.
159	1·698	Houses, gardens, &c.	209a	1·091	Arable.
160	4·949	Arable, &c.	210	·937	Arable.
161	3·802	Road.	211	1·041	Arable.
162	·374	Arable, &c.	212	7·189	Arable, &c.
163	·364	Arable, &c.	213	5·608	Arable, &c.
164	1·023	Arable, &c.	214	14·785	Arable, &c.
165	1·586	Arable.	215	13·233	Arable, &c.
166	1·517	Arable, &c.	216	13·206	Arable, &c.
167	·994	House, pasture, &c.	217	9·990	Wood, &c.
168	·273	House, garden, &c.	218	14·209	Arable.
169	·940	Arable, &c.	219	1·040	Arable.
170	·242	Pasture, &c.	220	1·512	Arable.
171	·308	House, pasture, &c.	221	2·624	Arable, &c.
172	1·198	Pasture.	222	15·644	Arable, &c.
173	·794	Pasture.	223	11·096	Arable, &c.
174	1·381	Houses, gardens, &c.	224	13·856	Arable, &c.
175	1·626	Houses, gardens, &c.	225	5·751	Arable, &c.
176	·903	Arable.	226	·289	Houses, garden, &c. (part of).
177	·294	House, gardens, &c.			
178	1·298	Arable, &c.	227	5·625	Arable, &c.
179	1·661	Houses, orchard, &c.	228	7·256	Arable, &c.
180	·725	Arable.	229	24·014	Arable, &c.
181	5·881	Arable.	230	14·147	Arable.
182	1·116	Arable.	231	5·271	Arable, &c.
183	8·343	Arable, &c.	232	11·177	Arable, &c.
184	20·231	Arable, &c.	233	·537	Road.
185	9·759	Arable, &c.	234	21·861	Arable, &c.
186	3·426	Arable.	235	6·205	Arable, &c.
187	12·958	Arable, &c.	236	·450	Meadow, &c. (part of).
188	1·396	Meadow, &c.	237	4·770	Meadow, &c. (part of).
189	10·619	Arable.	238	1·982	Meadow, &c.
190	2·260	Houses, garden, &c.	239	1·465	Meadow, &c.
191	11·228	Arable, &c.	240	5·555	Arable, &c.
192	2·805	Arable, &c.	241	11·120	Arable, &c.

No. on Plan.	Area in Acres.	Remarks.
242	13·198	Arable, &c.
243	10·937	Arable, &c.
244	11·841	Arable, &c.
245	23·964	Arable, &c.
246	·277	Meadow, &c.
247	·247	Wood, &c. (part of).
248	·744	Wood.
249	·994	Wood, &c.
250	7·611	Arable, &c.
251	19·017	Arable.
252	16·398	Arable, &c.
253	21·372	Meadow, &c.
254	4·066	Canal.
255	1·219	Road (towing path).
256	4·755	Meadow, &c.
257	6·141	Arable.
258	1·338	Arable.
259	5·779	Arable.
260	·312	Arable.
261	1·661	Arable.
262	1·013	Arable, &c.
263	·521	Houses, garden, &c.
264	·579	Arable, &c.
265	5·271	Arable, &c.
266	2·157	Houses, orchard, &c.
267	1·135	Arable.
268	1·880	Arable, &c.
269	22·074	Arable, &c.
270	2·349	Arable.
271	7·772	Arable, &c.
272	23·636	Arable, &c.
273	3·229	Arable, &c.
274	4·588	Arable, &c.
275	3·785	Arable, &c.
276	18·539	Arable, &c.
	1555·177	

RECAPITULATION.

1519·487	Land.
28·175	Roads.
7·515	Water.
1555·177	Total area of the Township of Huxley.

RECAPITULATION FOR THE PARISH.

4056·856	Land.
93·257	Roads.
28·129	Railways.
24·206	Water.
4202·448	Total area of the Parish of Waverton, in the County of Chester.

INDEX TO PLACES

IN THE

PARISH OF WAVERTON.

COUNTY OF CHESTER.

Name of Place.	No. of Sheet.		Name of Place.	No. of Sheet.	
	6-inch scale.	25·344 in. scale.		6-inch scale.	25·344 in. scale.
Brook House -	XLVII.	7	Huxley-lane Farm	XLVII.	12
Brook Cottage -	"	"	Lower Huxley Hall	"	7
Clifford Villa -	"	1	Lower Huxley Mill (Flour) - -	"	"
Church House -	"	"	Lead-gate Farm -	"	"
Crow's Nest Gorse	"	6	Milners Heath -	"	1
Egg Bridge - -	"	1	Poolbank Farm -	"	7
Faulkner's Bridge	"	"	Poplarhall Farm -	"	10
Fishpond Farm -	"	9	St. Peter's Church (Rectory) -	"	1
Golden Nook -	"	6	The Black Dog Farm - -	"	"
Greenfield Cottage	"	7	The Mount - -	"	"
Hatton Farm -	"	5	The Rectory -	"	"
Hatton House -	"	"	Tophouse Farm -	"	7
Hatton Heath -	"	"	Waverton - -	"	1
Hargrave Farm -	"	6	Waverton Gorse -	"	2
Hatton Hall -	"	"			
Higher Huxley Hall	"	7			
Huxley - -	"	"			
Huxley Green -	"	"			
Huxley Gorse -	"	8			
Higher Huxley Mill (Flour) - -	"	11			

LONDON:
Printed by George E. Eyre and William Spottiswoode,
Printers to the Queen's most Excellent Majesty.
For Her Majesty's Stationery Office.

ORDNANCE SURVEY OF ENGLAND.

BOOK OF REFERENCE TO THE PLAN

OF THE

PARISH OF WEAVERHAM,

AND DETACHED (No. 1),

CONTAINING 6780·076 ACRES;

THE

PARISH OF WHITEGATE (DETACHED, NOS. 1, 2, AND 3),

CONTAINING 372·406 ACRES;

AND THE

PARISH OF FRODSHAM (DETACHED),

CONTAINING 4·685 ACRES,

(HUNDRED OF EDDISBURY),

IN THE COUNTY OF CHESTER.

MAJOR-GENERAL SIR HENRY JAMES, R.E., F.R.S., F.G.S., &c.,

DIRECTOR-GENERAL OF THE ORDNANCE SURVEY.

LONDON:

PRINTED BY GEORGE E. EYRE AND WILLIAM SPOTTISWOODE,

PRINTERS TO THE QUEEN'S MOST EXCELLENT MAJESTY.

FOR HER MAJESTY'S STATIONERY OFFICE.

1874.

Price Three Shillings.

[7142.—50—5/74.]

ORDNANCE SURVEY OF ENGLAND

PARISH OF WEAVERHAM & Do (Det No. 1)
WHITECATE Ph (Det Nos 1, 2 & 3)
& FRODSHAM Ph (Det)
CHESHIRE
INDEX TO THE SHEETS

Published on the Scale of $\frac{1}{2500}$ or 25·344 Inches to a Mile

Scale of this Index One Inch to a Mile.

EXPLANATORY REMARKS.

The scale of the Parish Plans is the 1-2500th of the actual length on the ground, and is equal to 25·344 inches to a mile, or 3·157 chains to an inch, which is very approximately equal to one square inch to one acre, the square of 1·0018 inch being equal to one acre.

The length of each sheet is 1½ miles, and the width 1 mile, the area of each sheet is therefore 960 acres.

Each enclosure has a reference number to the area which is given in this Book.

The Braces ($\int$) on the plans are to indicate that the spaces so braced are included under the same reference number.

The Altitudes in feet above the Mean Level of the Sea are written thus—31·4.

The Scale of the Plans of the County is 6 inches to a mile, and each sheet contains the same area as 16 sheets of the Parish Plans. There is therefore a double reference number to each sheet, as VI. 9., the Roman Numerals referring to the County Plans, the Arabic Figures to the Parish Plans.

The dimensions of the sheets on the Six-inch scale being four miles by six miles, the area is twenty-four square miles, equal to 15,360 acres.

The following are the characters employed on the Ordnance Plans on the Scales of 1–2500, and 6 inches to a mile :—

County Names	C	Hundreds or Wards	W
Parishes	P	Townships	T
Extra Parochial	E	Division of Townships	T

Antiquities ..... ROMAN / Druidical or Saxon / Norman or Subsequent

The descriptions of the boundaries are shown by the following initials :—

Centre of Stream	*C.S.*	Centre of Fence	*C.F.*
Centre of Road	*C.R.*	Top of Cop	*T.C.*
Side of Stream or Drain ...	*S.S.* or *S.D.*	Centre of Wall	*C.W.*
Root of Hedge	*R.H.*	Defaced	*Def.*
Face of Wall	*F.W.*	Track of Stream	*T.S.*

Undefined ..... *Und.*

Where a change occurs in the boundaries, the symbol [o—o] is used to show the part at which the change takes place.

N.B.—To convert Decimal Fractions of an Acre into Roods and Perches, multiply the decimal first by 4 and then by 40, preserving the same number of decimals in the product.

Examples—

	Acres.		Acres.
	633·357		527·013
	4		4
	1·428		·052
	40		40
A. R. P.	17·120	A. R. P.	2·080
633 1 17		527 0 2	

TABLE

FOR CONVERTING DECIMAL PARTS OF AN ACRE INTO ROODS AND PERCHES.

Perch.	0 Rood.	1 Rood.	2 Roods.	3 Roods.	Perch.	0 Rood.	1 Rood.	2 Roods.	3 Roods.
0	·000	·250	·500	·750	21	·131	·381	·631	·881
1	·006	·256	·506	·756	22	.137	·387	·637	·887
2	·012	·262	·512	·762	23	·144	·394	·644	·894
3	·019	·269	·519	·769	24	·150	·400	·650	·900
4	·025	·275	·525	·775	25	·156	·406	·656	·906
5	·031	·281	·531	·781	26	·162	·412	·662	·912
6	·037	·287	·537	·787	27	·169	·419	·669	·919
7	·044	·294	·544	·794	28	·175	·425	·675	·925
8	·050	·300	·550	·800	29	·181	·431	·681	·931
9	·056	·306	·556	·806	30	·187	·437	·687	·937
10	·062	·312	·562	·812	31	·194	·444	·694	·944
11	·069	·319	·569	·819	32	·200	·450	·700	·950
12	·075	·325	·575	·825	33	·209	·456	·706	·956
13	·081	·331	·581	.831	34	·212	·462	·712	·962
14	·087	·337	·587	·837	35	·216	·469	·719	·969
15	·094	·344	·594	·844	36	·225	·475	·725	·975
16	·100	·350	·600	·850	37	·231	·481	·731	·981
17	·106	·356	·606	·856	38	·237	·487	·737	·987
18	·112	·362	·612	·862	39	·244	·494	·744	·994
19	.119	·369	·619	·869	40	·250	·500	·750	1·000
20	·125	·375	·625	·875					

PARISH OF WEAVERHAM, &c.,

IN THE

COUNTY OF CHESTER.

HUNDRED OF EDDISBURY.

INDEX TO TOWNSHIPS.

Township of	Area in Acres.	Page.
Acton	1176·895	1
Crowton	1404·976	5
Cuddington	1150·978	10
Onston	328·804	9
Wallerscote	127·980	22
Weaverham-cum-Milton (part of)	2580·746	14
Weaverham-cum-Milton (part of)—Parish of Weaverham (Detached, No. 1)	9·697	23
Area of the Parish (including detached portion, No. 1)	6780·076	
Weaverham-cum-Milton (part of)—Parish of Whitegate (Detached, No. 1)	16·808	24
Weaverham-cum-Milton (part of)—Parish of Whitegate (Detached, No. 2)	143·308	24
Weaverham-cum-Milton (part of)—Parish of Whitegate (Detached, No. 3)	212·290	25
Area of the Parish of Whitegate (Detached, Nos. 1, 2, 3)	372·406	
Norley (Detached, No. 2)—Parish of Frodsham (Detached)	4·685	26

PARISH OF WEAVERHAM,

IN THE

COUNTY OF CHESTER—(Western Division).

HUNDRED OF EDDISBURY.

No. on Plan.	Area in Acres.	Remarks.	No. on Plan.	Area in Acres.	Remarks.
	TOWNSHIP OF ACTON.		37	1·789	Arable.
			38	·386	Rough pasture.
1	3·714	Water.	39	·606	House, garden, &c.
2	13·096	Arable.	40	1·070	Arable.
3	4·181	Arable.	41	3·077	Arable, &c.
4	1·829	Arable.	42	2·808	Wood, &c.
5	1·060	Houses, garden, &c.	43	8·083	Arable and pasture.
6	·757	Towing path.	44	1·159	Brushwood.
7	7·771	Arable.	45	1·016	Marsh.
8	8·382	Arable, &c.	46	13·097	Arable.
9	15·791	Arable, &c.	47	3·312	Wood, &c.
10	9·875	Arable, house, &c.	48	12·053	Arable.
11	7·882	Arable.	49	·162	Wood, &c.
12	·214	Pasture.	50	·878	Houses, garden, &c.
13	5·889	Arable.	51	·099	Pond.
14	1·492	Arable.	52	·650	Arable.
15	·528	Rough pasture.	53	6·982	Arable.
16	·376	Houses, orchard, &c.	54	2·855	Arable.
17	2·549	Arable.	55	3·925	Arable, &c.
18	·444	House, garden, &c.	56	·462	Arable.
19	·756	Wood.	57	1·113	Road.
20	3·676	Arable.	58	1·997	Arable.
21	·329	Wood.	59	4·852	Arable.
22	3·096	Arable.	60	1·754	Wood.
23	·782	Arable.	61	4·177	Arable.
24	·259	Wood.	62	4·565	Arable.
25	6·201	Arable.	63	3·573	Arable.
26	2·716	Arable.	64	·722	Road.
27	1·101	Arable.	65	1·304	Arable.
28	5·209	Arable.	66	5·455	Arable.
29	2·921	Arable, &c.	67	2·960	Arable.
30	2·105	Arable.	68	6·206	Arable, &c.
31	8·867	Arable, &c.	69	6·228	Arable.
32	6·030	Arable.	70	·821	Houses, garden, &c.
33	·404	Rough pasture, &c.	71	1·342	Orchard.
34	1·088	Arable.	72	·586	Orchard.
35	1·552	Wood, rough pasture, &c.	73	·767	Orchard.
			74	·431	Orchard.
36	1·935	Arable.	75	·671	Road and pond.

No. on Plan.	Area in Acres.	Remarks.	No. on Plan.	Area in Acres.	Remarks.
76	·928	House and gardens.	126	1·110	Arable.
76a	·381	Arable.	127	·152	Pond.
77	4·685	Arable.	128	3·664	Arable.
78	3·711	Arable, &c.	129	3·794	Arable.
79	13·309	Arable, &c.	130	4·576	Arable.
80	6·671	Arable.	131	6·765	Arable and rough pasture.
81	·664	Wood, &c.			
82	·449	Wood, &c.	132	21·787	River Weaver (part of).
83	3·528	Arable.			
84	·250	Arable.	133	9·911	Arable and rough pasture.
85	2·439	Arable.			
86	9·295	Arable.	134	4·865	Arable, pond, &c.
87	·127	Pond.	135	3·122	Arable, pond, &c.
88	8·003	Arable, road, &c.	136	3·007	Arable, &c.
89	12·124	Arable, road, &c.	137	4·396	Arable, pond, &c.
90	5·679	Arable.	138	1·963	Arable, &c.
91	13·565	Arable.	139	3·457	Arable.
92	·260	Rough pasture and ponds.	140	5·312	Arable, pond, &c.
			141	·736	Road.
93	3·734	Arable, &c.	142	4·875	Arable.
94	3·378	Arable.	143	·445	Houses and orchard.
95	5·071	Arable.	144	·109	Road.
96	2·107	Arable and orchard.	145	·560	House and orchard.
97	·610	House, garden, &c.	146	1·071	Orchard.
98	5·226	Arable.	147	·537	Arable.
99	2·958	Arable.	148	·597	Houses, garden, &c.
100	3·514	Arable.	149	1·374	Houses, orchard, &c.
101	1·651	Arable.	150	5·952	Arable and ponds.
102	·913	Orchard.	151	·590	Orchard.
103	·799	Orchard.	152	·769	Arable and pond.
104	2·622	Houses, garden, &c.	153	·473	Orchard.
105	1·421	Arable.	154	1·815	Houses, gardens, &c.
106	·156	House, garden, &c.	155	5·142	Arable and pond.
107	1·103	Orchard.	156	6·959	Arable and pond.
108	1·260	Arable.	157	1·572	Houses, gardens, &c.
109	·782	Arable, &c.	158	·348	Arable.
110	2·081	Arable, &c.	159	1·354	Arable, &c.
111	2·347	Arable, &c.	160	1·555	Orchard.
112	·128	House, garden, &c.	161	6·954	Arable.
113	2·628	Orchard.	162	·847	Houses, gardens, &c.
114	6·926	Arable	163	5·075	Arable.
115	4·507	Arable.	164	·663	Pasture.
116	1·400	Arable.	165	1·140	Rough pasture, &c.
117	·181	Orchard.	166	·089	Marsh.
118	·829	Houses, orchard, &c.	167	3·186	Arable and pond.
119	2·158	Orchard.	168	4·559	Arable.
120	·744	Arable.	169	1·093	Arable.
121	6·115	Road.	170	1·116	Arable.
122	1·625	Houses, orchards, &c.	171	6·474	Arable.
123	·926	Orchard.	172	5·012	Arable.
124	5·365	Arable.	173	2·693	Arable.
125	2·777	Arable.	174	6·563	Arable, &c.

No. on Plan.	Area in Acres.	Remarks.	No. on Plan.	Area in Acres.	Remarks.
175	·208	Wood.	226	5·365	Arable and pond.
176	·864	Arable.	227	6·499	Arable.
177	8·848	Arable, &c.	228	6·075	Arable, ponds, &c.
178	2·718	Houses, &c.	229	6·787	Arable, &c.
179	1·896	Arable.	230	3·307	Arable.
180	1·746	Orchard.	231	·126	Ponds.
181	10·726	Arable.	232	4·263	Arable, &c.
182	5·324	Arable.	233	11·698	Arable, &c.
183	3·928	Arable.	233a	·103	Pond.
184	5·180	Arable.	234	17·361	Railway.
185	2·517	Arable.	235	6·523	Arable, &c.
186	8·089	Arable, &c.	236	9·026	Arable, &c.
187	1·484	Arable.	237	8·317	Arable.
188	·453	Houses, gardens, &c.	238	7·487	Arable, &c.
189	·108	Houses, &c.	239	2·367	Arable.
190	2·324	Houses, gardens, &c.	240	3·250	Arable, &c.
191	8·138	Arable.	241	8·377	Arable, &c.
192	1·200	Road.	242	3·039	Arable, &c.
193	·722	Arable.	243	·551	Road.
194	13·560	Arable.	244	1·861	Arable.
195	1·449	Arable.	245	·169	House, garden, &c.
196	·133	Houses and garden.	246	2·991	Arable.
197	·997	Arable.	247	2·356	Arable.
198	1·616	Arable.	248	3·205	Arable.
199	1·199	Arable.	249	·195	Ponds.
200	4·128	Arable.	250	5·426	Arable.
201	3·206	Arable.	251	1·577	Arable.
202	4·327	Arable, &c.	252	3·907	Arable.
203	2·369	Arable.	253	4·672	Arable, &c.
204	·153	Rough pasture.	254	3·113	Arable.
205	5·906	Arable, &c.	255	1·842	Arable.
206	13·151	Arable, pond, &c.	256	·182	Road.
207	15·831	Arable and pond.	257	1·656	Arable.
208	3·577	Arable and rough pasture.	258	·654	Arable.
			259	·731	Arable, &c.
209	·710	Rough pasture, &c.	260	1·309	Arable, road, &c.
210	5·454	Arable.	261	·863	House and orchard.
211	2·417	Road.	262	·141	Road.
212	1·062	Houses, &c.	263	4·030	Arable.
213	4·105	Arable, pond, &c.	264	·516	Orchard.
214	14·174	Arable, &c.	265	·253	House, &c.
215	·106	Pond.	266	4·831	Arable.
216	6·870	Arable and pond.	267	·807	Orchard.
217	3·678	Arable.	268	·238	Orchard.
218	4·779	Arable and pond.	269	1·721	House, orchard, &c.
219	·227	Houses, &c.	270	1·714	Arable.
220	2·088	Arable.	271	2·715	Arable.
221	·068	Garden.	272	4·816	Arable.
222	·460	Mill dam.	273	·631	Houses, gardens, &c.
223	1·256	Orchard.	274	·622	Arable.
224	3·233	Arable.	275	1·107	Houses, orchard, &c.
225	2·732	Arable.	276	1·182	Arable and road.

No. on Plan.	Area in Acres.	Remarks.
277	1·346	Arable.
278	·334	Orchard.
279	·414	Houses, garden, &c.
280	1·103	Orchard.
281	·991	Arable.
282	·694	Orchard.
283	1·827	Houses, gardens, &c.
284	2·125	Arable, &c.
285	·814	Orchard.
286	1·285	Arable.
287	·570	Houses, gardens, &c.
288	·809	Arable.
289	1·108	Houses, orchard, &c.
290	3·491	Arable.
291	2·131	Arable, &c.
292	2·027	Arable.
293	·167	House, garden, &c.
294	·754	Houses, gardens, &c.
295	·518	Arable.
296	1·042	Arable.
297	·573	Road.
298	·636	Arable.
299	·348	Houses, garden, &c.
300	·665	Arable.
301	1·331	Arable, &c.
302	1·788	Arable.
303	·781	Arable.
304	·602	Arable.
305	·727	House, garden, &c.
306	2·268	Arable.
307	2·406	Arable.
308	·978	Arable, &c.
309	7·934	Arable, &c.
310	1·571	Arable.
311	3·298	Road.
312	1·341	Arable.
313	·478	Houses, garden, &c.
314	2·969	Arable.
315	2·184	Arable.
316	·084	Arable.
317	1·243	Arable.
318	·553	Houses, garden, &c.
319	2·474	Arable.
320	1·862	Arable.
321	5·881	Arable.
322	1·192	Road.
323	5·914	Arable.
324	1·704	Arable.
325	7·112	Arable.
326	5·012	Arable.
327	2·657	Road.
328	·252	Houses, garden, &c.
329	·525	Rough pasture, &c.
330	13·478	Arable.
331	4·601	Arable, &c.
332	4·195	Arable, &c.
333	5·100	Arable, &c.
334	·308	Arable.
335	7·514	Arable, &c.
336	4·673	Arable, &c.
337	2·535	Arable, &c.
338	2·750	Arable, &c.
339	2·792	Arable.
340	2·580	Arable.
341	·647	Whins.
342	4·938	Arable, &c.
343	·297	Ponds.
344	2·712	Arable.
345	4·846	Arable.
346	·118	Pond.
347	4·931	Arable.
348	·121	Pond.
349	·838	Houses, garden, &c.
350	2·323	Arable, &c.
351	10·040	Arable, &c.
352	2·722	Arable.
353	4·464	Arable, &c.
354	·179	Wood.
355	5·505	Arable.
356	1·696	Arable.
357	1·733	Pasture.
358	12·839	Arable.
359	2·494	Arable.
360	8·521	Arable.
361	3·608	Arable.
362	·961	Arable.
363	·597	Rough pasture.
364	3·838	Arable.
365	8·976	Arable, &c.
366	6·346	Arable, &c.
	1176·895	

RECAPITULATION.

1110·452	Land.
21·677	Roads.
17·361	Railway.
27·405	Water.
1176·895	Total area of the Township of Acton.

No. on Plan.	Area in Acres.	Remarks.
TOWNSHIP OF CROWTON.		
1	9·317	Arable, &c.
2	·878	Ornamental ground, house, &c.
3	4·054	Houses, pasture, &c.
4	·155	Pond.
5	·351	Arable.
6	10·003	Arable, &c.
7	·138	Pond.
8	20·096	Arable.
9	·187	Pond.
10	3·150	Arable.
11	4·740	Road.
12	3·227	Arable.
13	3·281	Arable, &c.
14	4·649	Arable, &c.
15	1·897	Road.
16	16·700	Arable, &c.
17	15·024	Arable, &c.
18	1·640	Wood.
19	27·124	Arable, &c.
20	·677	Rough pasture, &c.
21	3·286	River Weaver (part of).
22	·527	Rough pasture.
23	12·007	Arable.
24	6·844	Arable.
25	3·030	Arable.
26	·507	Arable.
27	·265	Arable.
28	·753	Houses, gardens, &c.
29	·170	Arable.
30	3·015	Arable.
31	1·754	Arable.
32	1·099	Arable.
33	1·152	Arable.
34	2·446	Arable.
35	1·979	Arable, &c.
36	4·341	Arable, &c.
37	·525	Arable.
38	1·599	Rough pasture.
39	1·299	Arable.
40	3·738	Houses, gardens, &c.
41	6·371	Arable, &c.
42	·249	Wood.
43	1·793	Houses, gardens, &c.
44	3·441	Arable.
45	6·510	Arable.
46	2·594	Arable.
47	3·615	Arable.
48	5·726	Arable, &c.
49	·353	House, gardens, &c.
50	2·083	Arable.
51	1·295	Houses, gardens, &c.
52	9·461	Arable, &c.
53	·553	Road.
54	7·917	Arable.
55	4·454	Meadow.
56	1·128	Meadow.
57	1·144	Meadow.
58	7·099	Arable, &c.
59	·310	Wood.
60	·908	Arable.
61	4·104	Arable.
62	5·918	Arable, &c.
63	1·441	Arable.
64	2·509	Arable.
65	1·193	Arable.
66	·729	Arable.
67	1·111	Meadow.
68	1·131	Meadow.
69	3·066	Meadow.
70	2·621	Arable.
71	1·110	Arable.
72	3·321	Arable.
73	13·759	Arable, &c.
74	7·841	Arable.
75	·096	Pond.
76	2·295	Arable, &c.
77	1·941	Arable, &c.
78	1·972	Arable, &c.
79	·231	Arable.
80	·527	Arable.
81	·473	Garden, road, &c.
82	1·074	Arable.
82a	·817	Road.
83	·381	Houses, garden, &c.
84	1·379	Arable.
85	1·334	Arable.
86	·892	Arable.
87	6·550	Arable, &c.
88	3·811	Arable.
89	3·095	Arable, &c.
90	2·180	Arable.
91	3·342	Arable, &c.
92	3·152	Arable, &c.
93	1·920	Arable.
94	·947	Arable.
95	1·849	Arable.
96	·132	House, garden, &c.
97	·192	Road.
97a	·796	Arable.
98	·810	Arable.
99	·269	Garden.

No. on Plan.	Area in Acres.	Remarks.	No. on Plan.	Area in Acres.	Remarks.
100	1·695	Arable.	151	1·262	Arable.
101	2·213	Arable.	152	·965	Arable.
102	·443	Rough pasture.	153	19·289	Arable, &c.
103	1·078	Arable.	154	2·706	Arable.
104	·650	Arable.	155	4·613	Arable, &c.
105	·337	Houses, garden, &c.	156	2·521	Arable, &c.
106	1·319	Arable.	157	2·644	Arable.
107	3·034	Arable.	158	1·344	Arable.
108	2·638	Arable.	159	2·706	Arable, &c.
109	·578	Arable.	160	2·927	Arable, &c.
110	·990	House, garden, &c.	161	2·438	Arable.
111	·873	Arable.	162	·922	Arable.
112	·237	Orchard, &c.	163	·937	Arable.
113	·129	Orchard.	164	·272	House, gardens, &c.
114	1·598	Arable.	165	3·328	Arable.
115	·681	Arable.	166	6·621	Arable, &c.
116	·161	House, garden, &c.	167	15·934	Arable, &c.
117	·748	Arable.	168	4·751	Arable, &c.
118	·018	House, &c.	169	·608	Arable.
119	·757	Road.	170	3·344	Arable.
120	5·730	Arable.	171	·737	Arable and orchard.
121	1·042	Arable.	172	·395	Houses, garden, &c.
122	·770	Arable.	173	4·172	Houses, gardens, &c.
123	·379	Houses, gardens, &c.	174	4·436	Road.
124	1·466	Arable.	175	·084	Rough pasture.
125	7·244	Arable.	176	·072	Garden.
126	21·142	Arable, &c.	177	·667	Arable.
127	7·761	Arable.	178	5·492	Arable.
128	·658	House, garden, &c.	179	·600	Rough pasture.
129	1·035	Arable.	180	·922	Mill dam.
130	1·521	Arable, &c.	181	·543	Houses, arable, &c.
131	4·986	Arable, &c.	182	1·152	Arable.
132	1·892	Arable, &c.	183	3·595	Arable.
133	3·661	Arable, &c.	184	3·925	Arable.
134	5·963	Arable, &c.	185	3·429	Arable.
135	4·176	Arable, &c.	186	2·012	Arable.
136	3·539	Arable.	187	1·452	Arable.
137	2·863	Arable.	188	3·663	Arable, &c.
138	3·798	Arable.	189	2·153	Arable, &c.
139	17·683	Arable, &c.	190	3·108	Arable, &c.
140	12·031	Arable.	191	3·015	Arable.
141	2·059	Arable, &c.	192	6·646	Arable.
142	4·404	Arable, &c.	193	·982	Arable.
143	8·001	Arable, &c.	194	·178	House and garden.
144	3·957	Arable.	195	·448	Arable.
144a	·088	Rough pasture.	196	1·503	Houses, gardens, &c.
145	·319	Houses, garden, &c.	197	3·490	Arable.
146	1·522	Arable.	198	2·842	Arable.
147	·393	Houses, gardens, &c.	199	4·109	Arable.
148	·739	Arable.	200	8·490	Arable.
149	·419	Orchard.	201	1·443	Arable, &c.
150	·913	Houses, garden, &c.	202	·926	Arable.

No. on Plan.	Area in Acres.	Remarks.	No. on Plan.	Area in Acres.	Remarks.
203	4·214	Road.	255	1·353	Arable, &c.
204	·333	House, gardens, &c.	256	2·522	Arable.
205	2·847	Arable.	257	1·614	Arable.
206	1·072	Arable.	258	·251	Pasture.
207	3·080	Arable.	259	3·364	Arable.
208	1·594	Arable.	260	·326	Houses, garden, &c.
209	1·667	Arable.	261	·837	Orchard.
210	4·202	Arable.	262	2·652	Arable.
211	·281	Road.	263	·100	Arable.
212	2·960	Arable.	264	6·485	Arable, &c.
213	2·771	Arable, &c.	265	12·615	Arable, &c.
214	7·906	Arable.	266	2·346	Arable.
215	·910	Houses, garden, &c.	267	7·736	Arable.
216	3·085	Arable, &c.	268	1·347	Arable.
217	7·921	Arable.	269	·530	Arable.
218	4·364	Arable.	270	·461	House, orchard, &c.
219	2·244	Houses, gardens, &c.	271	·090	Road.
220	·730	House, gardens, &c.	272	1·890	Arable.
221	·347	Stackyard, &c.	273	1·213	Arable.
222	·353	House, gardens, &c.	274	1·408	Arable.
223	·699	Arable.	275	·981	Arable.
224	8·339	Arable.	276	·160	Orchard.
225	·773	Arable, &c.	277	13·838	Arable, &c.
226	·299	Houses, garden, &c.	278	8·123	Arable.
227	9·828	Arable.	279	2·512	Arable.
228	1·559	Arable.	280	3·298	Arable, &c.
229	5·916	Arable, &c.	281	5·918	Arable.
230	5·225	Arable.	282	·979	Arable.
231	8·463	Arable, &c.	283	4·931	Arable, &c.
232	4·289	Road.	284	·294	Arable.
233	5·239	Arable, &c.	285	·351	Road.
234	2·970	Arable, &c.	286	4·353	Arable.
235	·931	Pasture, &c.	287	·213	House and garden.
236	·132	Pond.	288	4·351	Arable.
237	·887	Arable.	289	1·368	Arable, &c.
238	·164	House, orchard, &c.	290	·149	Wood.
239	1·103	Arable, &c.	291	·588	Road.
240	2·560	Arable, &c.	292	·739	Wood, &c.
241	17·401	Arable, &c.	293	·203	Ornamental ground.
242	7·658	Arable, &c.	294	20·034	Ornamental ground.
243	8·325	Arable.	295	·206	Pond.
244	2·846	Houses, gardens, &c.	296	1·308	Wood.
245	3·113	Arable, &c.	297	·408	House and garden.
246	10·305	Arable.	298	1·626	Wood.
247	·478	Road.	299	·179	Pond.
248	1·529	Arable.	300	·167	Pond.
249	2·068	Arable.	301	5·368	Arable.
250	7·456	Arable.	302	·348	Orchard.
251	2·206	Arable.	303	·076	House, garden, &c.
252	·732	Wood.	304	·450	Arable.
253	3·038	Arable.	305	2·055	Arable.
254	·565	Orchard and road.	306	·537	Arable.

No. on Plan.	Area in Acres.	Remarks.	No. on Plan.	Area in Acres.	Remarks.
307	1·203	Houses, gardens, &c.	359	·178	House, gardens, &c.
308	3·267	Arable.	360	2·598	Arable.
309	2·060	Arable.	361	2·455	Arable.
310	·791	Arable.	362	·437	Arable.
311	3·578	Road.	363	·999	Arable.
312	6·271	Arable.	364	2·262	Arable.
313	2·863	Arable.	365	1·413	Road.
314	3·687	Road.	366	·375	Arable.
315	3·435	Arable, &c.	367	1·104	Arable.
316	5·481	Arable, &c.	368	1·335	Arable.
317	3·163	Arable.	369	1·615	Arable.
318	1·135	Arable.	370	·616	House, orchard, &c.
319	1·118	Arable.	371	1·222	Arable.
320	·166	House and garden.	372	·557	Arable.
321	5·705	Arable.	373	·221	House, garden, &c.
322	·708	Arable.	374	·203	Orchard.
323	3·176	Arable, &c.	375	1·233	Arable.
324	5·096	Arable, &c.	376	·564	House, garden, &c.
325	1·384	Road.	377	·169	Pond.
326	6·949	Arable.	378	2·599	Arable, &c.
327	4·673	Arable.	379	2·018	Arable.
328	3·773	Arable, &c.	380	3·530	Arable, house, &c.
329	2·823	Arable.	381	·849	Houses, orchard, &c.
330	1·217	Road.	382	1·010	Ornamental ground.
331	1·262	Arable.	383	3·440	Arable.
332	·598	Houses, garden, &c.	384	·853	Wood.
333	3·939	Arable.	385	·233	Wood.
334	3·426	Arable.	386	3·819	Arable.
335	2·568	Arable, &c.	387	·812	Wood.
336	5·139	Arable.	388	2·861	Ornamental ground.
337	4·022	Arable.	389	3·176	Arable, &c.
338	3·830	Arable.	390	·522	Wood, &c.
339	4·593	Arable.	391	2·530	Road.
340	·986	Road.	392	·327	Houses, garden, &c.
341	2·683	Arable.	393	7·877	Arable, &c.
342	·342	House, garden, &c.	394	5·923	Arable.
343	2·944	Arable.	395	3·746	Arable.
344	·453	House, garden, &c.	396	11·518	Arable, &c.
345	·908	Road.	397	10·278	Arable, &c.
346	·035	Arable.	398	·196	Ponds.
347	·231	Rough pasture, &c.	399	22·910	Arable, &c.
348	·173	Arable.	400	·188	Ponds.
349	·410	Houses, gardens, &c.	401	·246	Pond.
350	·684	Arable.	402	11·509	Arable, &c.
351	·489	Arable.	403	2·592	Arable.
352	9·944	Arable, &c.	404	5·963	Arable.
353	·927	Arable.	405	·683	Orchard.
354	·132	Orchard.	406	·198	House and orchard.
355	·266	Houses, garden, &c.	407	·257	Garden.
356	·221	Arable.	408	2·606	Houses, gardens, &c.
357	1·197	Arable.	409	·659	Wood.
358	·443	Road.	410	7·129	Ornamental ground.

No. on Plan.	Area in Acres.	Remarks.
411	1·149	Arable.
412	·309	Garden.
413	·668	Orchard.
414	·347	Gardens, &c.
415	·524	Houses, gardens, &c.
416	1·230	Arable.
417	13·317	Arable, &c.
418	·345	Ponds.
419	1·379	Arable.
420	4·817	Arable.
421	7·699	Arable, &c.
422	8·110	Arable, &c.
423	6·218	Arable, &c.
424	5·035	Arable, &c.
425	4·817	Arable.
426	2·664	Arable.
427	2·433	Arable.
428	6·365	Arable.
429	·712	Houses, gardens, &c.
430	·051	Arable and pond.
431	·582	Arable.
432	·383	House, garden, &c.
433	·650	Arable.
434	·657	Arable.
435	1·659	Arable.
436	1·579	Arable.
437	4·552	Arable.
438	·675	Road.
439	20·456	Arable.
440	3·494	Arable.
441	·723	House, orchard, &c.
442	1·096	Arable.
443	1·207	Arable.
444	·159	Road.
445	1·928	Arable.
446	1·529	Arable.
447	1·845	Arable.
448	1·339	Arable and rough pasture.
449	4·347	Arable.
450	2·849	Wood.
451	1·368	Road.
452	1·194	Arable.
453	2·485	Arable.
454	1·180	Arable.
455	4·316	Arable.
456	3·872	Arable.
457	·956	Arable.
458	14·023	Arable.
459	10·165	Wood.
460	·227	Road.
461	·363	Wood.
462	·486	Rough pasture and whins.
463	12·104	Arable.
464	1·153	Wood.
465	·695	Pond.
	1404·976	

RECAPITULATION.

1355·411	Land.
42·258	Roads.
7·307	Water.
1404·976	Area of the Township of Crowton, exclusive of the detached portion.

TOWNSHIP OF ONSTON.

No. on Plan.	Area in Acres.	Remarks.
1	2·138	Arable.
2	·795	Houses, garden, &c.
3	·478	Mill dam (part of).
4	6·328	Arable, &c.
5	1·904	Arable.
6	11·152	Arable, &c.
7	3·962	Arable.
8	3·023	Arable.
9	·099	Pond.
10	12·073	Arable.
11	·194	Pond.
12	6·796	Arable.
13	16·184	Arable.
14	9·363	Arable.
15	1·101	Road.
16	2·890	Arable, &c.
17	2·680	Arable.
18	·528	Arable.
19	4·081	Arable.
20	4·596	Arable.
21	1·930	Arable.
22	1·411	Arable.
23	2·807	Arable, &c.
24	1·133	Houses, ornamental ground, &c.
25	·783	Orchard.
26	1·945	Orchard.
27	·390	Houses, orchard, &c.

No. on Plan.	Area in Acres.	Remarks.
28	·448	Garden.
29	·611	Arable, &c.
30	·975	Houses, garden, &c.
31	1·527	Orchard.
32	·100	Rough pasture.
33	·152	Ponds.
34	·185	Willow beds.
35	3·956	Arable, &c.
36	4·360	Arable, &c.
37	3·448	Arable.
38	2·693	Arable.
39	2·371	Arable.
40	2·544	Arable.
41	·714	Orchard.
42	·424	Houses, ornamental ground, &c.
43	·277	Houses, &c.
44	·603	Houses, garden, &c.
45	·781	Orchard.
46	1·101	Orchard.
47	·377	Arable.
48	5·291	Arable.
49	4·591	Arable.
50	·500	Mill dam (part of).
51	4·157	Arable, &c.
52	·148	Rough pasture.
53	4·028	Arable.
54	·121	Rough pasture.
55	3·961	Arable, &c.
56	·784	Road.
57	1·990	Arable, &c.
58	4·426	Arable, &c.
59	·924	Arable.
60	1·336	Arable.
61	1·289	Arable.
62	2·706	Arable.
63	2·318	Arable.
64	5·523	Arable, &c.
65	7·650	Arable, &c.
66	1·505	Road.
67	1·740	Arable.
68	1·255	Houses, gardens, &c.
69	1·254	Arable.
70	·313	Houses, garden, &c.
71	2·199	Arable, &c.
72	1·800	Arable.
73	1·584	Arable, &c.
74	4·061	Arable.
75	9·908	Arable, &c.
76	7·440	Arable, &c.
77	9·284	Arable, &c.
78	5·697	Arable, &c.
79	2·340	Arable.
80	·216	Rough pasture.
81	3·346	Road.
82	·154	Arable.
83	3·004	Arable.
84	7·084	Arable, &c.
85	5·176	Arable.
86	·627	Houses, gardens, &c.
87	6·808	Arable.
88	2·836	Arable, &c.
89	2·330	Arable.
90	1·576	Houses, gardens, &c.
91	·547	Arable.
92	2·581	Arable.
93	3·081	Arable, &c.
94	4·520	Arable.
95	4·327	Arable, &c.
96	4·350	Arable, &c.
97	2·069	Arable.
98	3·614	Arable, &c.
99	4·453	Arable.
100	2·765	Arable, &c.
101	·209	Willow beds.
102	·092	Willow beds.
103	5·164	Arable.
104	·429	Willow beds.
105	4·473	Arable, &c.
106	2·794	Arable, &c.
107	14·290	Arable, &c.
108	·128	Pond.
109	5·227	Arable.
	328·804	

RECAPITULATION.

320·517	Land.
6·736	Roads.
1·551	Water.
328·804	Total area of the Township of Onston.

TOWNSHIP OF CUDDINGTON.

1	27·663	Ornamental ground.
1a	·134	Wood.
2	24·047	Ornamental ground.
3	1·719	Ornamental ground.

No. on Plan.	Area in Acres.	Remarks.	No. on Plan.	Area in Acres.	Remarks.
4	3·008	Houses, garden, &c.	56	2·195	Arable.
5	·702	Road.	57	1·318	Arable, &c.
6	·438	Wood.	58	2·594	Arable.
7	·144	Pond.	59	·638	Houses, gardens, &c.
8	3·548	Ornamental ground.	60	·370	Arable.
9	11·677	Houses, gardens, &c.	61	1·850	Road.
10	·162	Pond.	62	·200	Pasture, &c.
11	·736	Wood.	63	1·983	Arable and stream.
12	·274	Wood and pond.	64	3·208	Arable, &c.
13	8·940	Arable.	65	5·160	Arable and stream.
14	·938	Arable.	66	6·720	Arable.
15	·841	Wood and pond.	67	6·437	Arable, &c.
16	2·873	Wood.	68	8·840	Arable.
17	·164	Wood and pond.	69	1·045	Wood.
18	1·773	Arable.	70	·372	House, orchards, &c.
19	·641	Arable.	71	·811	House, orchard, &c.
20	·056	House, &c.	72	·640	Houses, rough pasture, &c.
21	·585	Orchard.			
22	1·044	Arable.	73	1·193	Mill dam.
23	2·177	Arable.	74	·355	Rough pasture.
24	9·229	Arable.	75	5·242	Arable.
25	·981	Wood and ponds.	76	4·102	Arable, &c.
26	5·139	Arable and pond.	77	5·390	Arable, &c.
27	9·699	Arable, ponds, &c.	78	·636	Arable.
28	10·119	Arable.	79	1·582	Arable.
29	·709	Road.	80	1·469	Arable and ponds.
30	3·707	Arable.	81	2·527	Arable.
31	5·125	Arable.	82	·220	Rough pasture.
32	8·298	Arable, &c.	83	4·389	Arable, &c.
33	7·934	Arable.	84	·226	Garden.
34	7·342	Arable.	85	·685	Houses, garden, &c.
35	6·252	Arable.	86	11·431	Arable, &c.
36	3·544	Arable, &c.	87	2·484	Arable, &c.
37	4·667	Arable.	88	4·033	Arable, marsh, &c.
38	2·261	Arable.	89	1·628	Arable.
39	2·562	Houses, orchards, &c.	90	·088	Garden.
40	2·923	Arable, &c.	91	·479	Houses, garden, &c.
41	·575	House, gardens, &c.	92	2·450	Houses, garden, &c.
42	2·574	Arable, &c.	93	·661	Arable.
43	1·333	Houses, garden, &c.	94	5·623	Arable.
44	·670	Arable.	95	4·628	Arable and pond.
45	2·907	Arable.	96	3·040	Arable.
46	·340	Willow beds.	97	3·955	Arable.
47	4·830	Arable.	98	4·137	Arable and pond.
48	·455	Houses, gardens, &c.	99	9·711	Arable.
49	1·256	Wood.	100	·175	Rough pasture.
50	6·222	Arable and pond.	101	·817	Arable.
51	10·287	Arable.	102	·039	Road.
52	1·624	Road.	103	·374	House, garden, &c.
53	8·395	Arable, &c.	104	1·121	Road.
54	3·688	Arable, &c.	105	·440	Arable.
55	3·311	Arable, &c.	106	·120	Arable.

No. on Plan.	Area in Acres.	Remarks.	No. on Plan.	Area in Acres.	Remarks.
107	·787	Houses, gardens, &c.	158	90·046	Ornamental ground.
108	·285	House, garden, &c.	159	6·865	Road.
109	·083	Grassy slope.	160	·107	Arable.
110	·938	Wood.	161	·829	Arable.
111	2·916	Cuddington Pool (part of).	162	·167	Arable.
			163	4·592	Arable.
112	15·187	Arable.	164	5·401	Arable and rough pasture.
113	6·970	Arable.			
114	·672	Wood.	165	·377	Rough pasture.
115	13·226	Arable.	166	2·361	Arable.
116	10·191	Wood.	167	·227	House, garden, &c.
117	·188	Pasture.	168	1·593	Arable.
118	6·957	Arable, wood, &c.	169	1·965	Arable.
119	9·043	Wood.	170	2·591	Arable.
120	·240	Ponds.	171	3·205	Arable.
121	3·890	Arable and road.	172	5·310	Arable.
122	11·750	Arable.	173	1·650	Pond.
123	·329	Houses, &c.	174	2·863	Rough pasture, &c.
124	·529	Arable and road.	175	·155	Pond.
125	·223	Wood.	176	6·263	Arable.
126	8·580	Arable.	177	·290	Rough pasture.
127	·463	Wood.	178	·421	Arable.
128	·953	Wood.	179	·121	Garden.
129	·166	Road.	180	·290	Arable.
130	1·312	Road.	181	1·164	Arable.
131	16·631	Arable.	182	1·718	Road, rough pasture, &c.
132	·483	Pond.			
133	·824	Wood.	183	·253	Garden.
134	3·484	Arable.	184	3·907	Arable.
135	3·740	Arable, &c.	185	·671	Arable.
136	·208	Arable.	186	1·044	Arable.
137	12·963	Arable.	187	2·812	Meadow.
138	·332	Pasture.	188	·242	Mill dam.
139	1·845	Railway.	189	·589	House, garden, &c.
140	·619	Rough pasture, &c.	190	1·852	Arable and houses.
141	4·761	Arable, &c.	191	·381	Arable.
142	2·322	Arable.	192	·614	Road.
143	3·265	Arable.	193	·882	Arable.
144	4·392	Arable.	194	1·537	Arable.
145	2·356	Arable.	195	·328	Houses, gardens, &c.
146	3·561	Arable.	196	·624	Arable.
147	1·180	Houses, orchard, &c.	197	·172	House, garden, &c.
148	10·640	Arable.	198	1·958	Arable.
149	·726	Wood.	199	4·404	Arable.
150	·170	Rough pasture, &c.	200	4·247	Arable.
151	·207	Wood.	201	1·179	Arable.
152	·142	House, wood, &c.	202	·294	Arable.
153	12·037	Arable.	203	1·597	Arable.
154	·764	Arable.	204	2·155	Houses, orchards, &c.
155	·301	Houses, garden, &c.	205	·253	Arable.
156	·629	Pond.	206	1·324	Houses, gardens, &c.
157	·347	House, garden, &c.	207	·526	Arable.

No. on Plan.	Area in Acres.	Remarks.	No. on Plan.	Area in Acres.	Remarks.
208	1·105	Arable.	258	2·959	Arable, road, &c.
209	·590	Arable.	259	·708	Arable.
210	·462	Arable.	260	·253	Stream, footpath, &c.
211	5·950	Arable.	261	3·457	Arable.
212	2·466	Wood.	262	2·044	Arable.
213	2·085	Arable, stream, and road.	263	·259	Houses, &c.
			264	·815	Garden, &c.
214	2·458	Road.	265	·051	Houses, &c.
215	1·283	Arable.	266	·628	Arable, stream, &c.
216	1·558	Arable.	267	2·935	Arable, &c.
217	·685	Arable and stream.	268	3·515	Arable.
218	1·968	Arable and stream.	269	1·696	Road.
219	1·639	Arable.	270	·374	Rough pasture.
220	2·803	Arable.	271	8·318	Arable.
221	2·302	Arable and streams.	272	·275	Houses, garden, &c.
222	·974	Houses, rough pasture, &c.	273	4·271	Arable.
			274	1·093	Arable.
223	1·722	Arable and stream.	275	1·358	Arable.
224	·325	Arable and stream.	276	1·410	Arable.
225	·724	Arable.	277	1·567	Arable.
226	1·167	Arable.	278	·200	Houses, gardens, &c.
227	2·633	Arable.	279	·138	House, garden, &c.
228	6·878	Arable.	280	2·900	Arable.
229	4·886	Arable.	281	2·646	Arable.
230	5·511	Arable and stream.	282	3·396	Arable.
231	5·268	Arable.	283	4·172	Arable.
232	3·778	Arable.	284	·044	Arable.
233	4·279	Arable.	285	12·626	Railway.
234	·018	Arable.	286	·029	Arable.
235	1·178	Houses, orchard, &c.	287	6·013	Arable.
236	5·836	Arable and pond.	288	5·843	Arable.
237	6·957	Arable.	289	1·280	Arable.
238	2·282	Arable.	290	1·324	Arable.
239	6·702	Arable.	291	·593	Houses, garden, &c.
240	3·138	Arable.	292	1·963	Arable.
241	·501	Wood.	293	1·883	Arable.
242	2·097	Arable.	294	5·370	Arable.
243	5·272	Arable.	295	4·275	Arable.
244	4·295	Arable.	296	6·908	Arable.
245	5·544	Arable.	297	·075	Road.
246	5·358	Arable.	298	2·541	Arable.
247	1·562	Rough pasture.	299	4·070	Arable.
248	·748	Road.	300	3·721	Arable.
249	7·171	Arable.	301	6·532	Arable.
250	2·138	Arable.	302	1·924	Arable.
251	·088	Arable.	303	1·899	Arable.
252	·223	Rough pasture.	304	·144	House, garden, &c.
253	·237	Wood.	305	1·188	Arable.
254	·136	Pond.	306	1·906	Arable.
255	6·022	Arable.	307	7·687	Arable.
256	4·869	Arable.	308	2·123	Arable.
257	1·759	Mill dam.	309	1·125	Arable.

No. on Plan.	Area in Acres.	Remarks.
310	·458	House, garden, &c.
311	6·167	Road.
312	1·516	Arable.
313	·414	Houses and gardens.
314	·832	Arable.
315	2·789	Arable.
316	·239	Arable.
317	·268	Houses, garden, &c.
318	·283	Arable.
319	·117	Pond.
320	1·918	Arable.
321	2·051	Arable.
322	2·709	Arable.
323	·595	Arable.
324	3·373	Arable.
325	5·490	Arable.
326	·532	House, garden, &c.
327	·360	Pasture.
328	·222	Houses, gardens, &c.
329	·075	Rough pasture.
330	·367	Houses, gardens, &c.
331	·287	Arable.
332	·534	Wood yard.
333	1·208	Arable.
334	·358	Pond.
335	1·149	Pond, rough pasture, &c.
336	·253	Orchard.
337	·394	Houses, gardens, &c.
338	1·213	Arable.
339	2·903	Arable.
340	2·778	Heathy pasture, &c.
341	6·020	Arable.
342	·699	Rough pasture.
343	3·708	Arable.
344	·158	House, garden, &c.
345	·239	Pond.
346	3·188	Arable.
347	1·449	Arable.
348	1·219	Arable.
349	1·926	Arable.
350	2·420	Arable.
351	·540	Road.
352	5·098	Arable.
352a	1·376	Road.
353	·668	Houses, garden, &c.
354	2·341	Arable.
355	10·197	Arable and rough pasture.
356	7·237	Arable.
357	7·722	Arable.
358	5·204	Arable.
359	7·118	Arable.
360	2·288	Houses, garden, &c.
361	5·578	Arable.
362	1·671	Road.
363	6·262	Arable and pond.
364	·277	House, garden, &c.
365	·964	Arable.
366	1·778	Arable.
367	·384	Marsh, rough pasture, &c.
368	5·273	Arable.
369	·102	House, &c.
370	·762	Arable.
371	·315	Old sand pit.
372	·393	Arable.
373	3·337	Arable.
374	·260	Rough pasture and ponds.
375	·298	Road.
376	·064	Ornamental ground.
377	·023	Road.
378	·096	Arable.
379	6·141	Arable, &c.
380	·386	Houses, garden, &c.
381	·669	Arable.
382	·303	Orchard.
383	1·115	Arable.
384	1·055	Arable.
385	4·360	Arable and pond.
	1150·978	

RECAPITULATION.

1096·030	Land.
30·054	Roads.
14·471	Railways.
10·423	Water.
1150·978	Total area of the Township of Cuddington.

TOWNSHIP OF WEAVERHAM-CUM-MILTON (PART OF).

1	·261	Wood.
2	5·780	Arable, &c.

No. on Plan.	Area in Acres.	Remarks.	No. on Plan.	Area in Acres.	Remarks.
3	2·624	Arable.	52	·611	Houses, orchard, &c.
4	1·011	Orchard.	53	2·678	Arable.
5	·584	Houses, rough pasture, &c.	54	2·395	Arable, &c.
			55	5·134	Arable.
6	1·294	Arable.	56	1·755	Arable.
7	·210	Garden.	57	·655	Arable.
8	·087	Drying green.	58	1·358	Pasture and house.
9	·827	Houses, garden, &c.	59	·249	House, garden, &c.
10	·679	Arable.	60	3·438	Arable.
11	·982	Arable.	61	5·060	Arable, pasture, &c.
11a	1·099	Road.	62	·539	Rough pasture, &c.
12	5·593	Arable.	63	2·136	Arable.
13	3·834	Arable, &c.	64	4·847	Arable.
14	6·114	Arable, &c.	65	1·685	Houses, garden, &c.
15	·797	Arable, rough pasture, &c.	66	3·403	Arable.
			67	6·352	Arable.
16	·462	Houses, gardens, &c.	68	3·413	Arable.
17	·511	Mill dam (part of).	69	3·522	Arable.
18	·172	Willow beds.	70	6·650	Arable, &c.
19	1·477	Pasture.	71	1·062	Houses, gardens, &c.
20	3·661	Arable, &c.	72	·844	Road.
21	1·049	Road.	73	·441	Houses, gardens, &c.
22	4·219	Arable.	74	4·781	Arable.
23	1·034	Houses, garden, &c.	75	·323	Houses, gardens, &c.
24	·363	Arable.	76	2·166	Arable.
25	·097	Pond.	77	·225	House, gardens, &c.
26	·705	Arable.	78	6·228	Arable, &c.
27	1·663	Arable.	79	·098	Pond.
28	·589	Willow beds.	80	·427	Orchard.
29	5·392	Arable, &c.	81	8·555	Road.
30	3·768	Arable.	82	·414	House, garden, &c.
31	3·519	Arable, &c.	83	3·201	Arable.
32	7·063	Arable, &c.	84	·380	House, gardens, &c.
33	2·897	Arable.	85	·389	Arable.
34	2·146	Arable.	86	2·547	Arable.
35	2·026	Arable.	87	3·232	Houses, gardens, &c.
36	4·154	Arable.	88	4·292	Arable, &c.
37	5·896	Arable, &c.	89	3·725	Arable.
38	·810	Arable.	90	·377	Arable, &c.
39	9·679	Arable, &c.	91	4·759	Arable.
40	9·050	Arable, &c.	92	·252	Road.
41	5·597	Arable, &c.	93	1·669	Arable.
42	3·292	Arable.	94	·829	Arable.
43	·558	Houses, gardens, &c.	95	1·070	Houses, gardens, &c.
44	8·357	Arable, &c.	96	1·004	Arable.
45	1·340	Houses, orchard, &c.	97	2·570	Arable.
46	·579	Arable.	98	4·465	Arable.
47	2·370	Arable.	99	8·315	Arable, &c.
48	3·176	Arable.	100	·069	House and garden.
49	1·232	Rough pasture, &c.	101	12·646	Arable.
50	·526	Arable, &c.	102	5·221	River Weaver (part of).
51	1·397	Arable.			

No. on Plan.	Area in Acres.	Remarks.	No. on Plan.	Area in Acres.	Remarks.
103	5·617	Arable, &c.	154	1·511	Arable.
104	·421	Road.	155	·165	Road.
105	6·120	Arable.	156	1·882	Arable.
106	8·195	Arable.	157	·109	Arable.
107	·306	Road, rough pasture, &c.	158	1·911	Arable.
			159	·749	Orchard.
108	1·473	Arable.	160	·526	Houses, gardens, &c.
109	12·394	Arable.	161	16·315	Arable and road.
110	1·011	Road.	162	·884	Houses, orchard, &c.
111	1·436	Arable.	163	2·708	Arable.
112	2·813	Arable, &c.	164	4·480	Arable.
113	3·809	Arable.	165	·173	Wood.
114	·550	Arable.	166	3·498	Arable.
115	1·021	Arable.	167	6·010	Arable.
116	·529	Arable.	168	4·245	Arable.
117	·936	Arable.	169	·190	Garden.
118	·285	Pasture.	170	·827	Arable.
119	2·285	Arable.	171	·565	Arable.
120	3·151	Arable.	172	2·445	Houses, gardens, &c.
121	3·278	Arable.	173	7·150	Arable.
122	·594	Houses, gardens, &c.	174	2·506	Arable.
123	·723	Road.	175	1·527	Arable.
124	3·761	Arable.	176	2·804	Arable.
125	2·715	Arable.	177	2·785	Arable.
126	·448	Orchard.	178	1·103	Arable.
127	·718	Arable.	179	5·575	Arable.
128	7·634	Arable, &c.	180	17·101	Arable.
129	8·454	Arable.	181	·702	Road.
130	·866	Arable.	182	3·950	Arable.
131	·473	Arable.	183	6·685	Arable, pasture, &c.
132	1·137	Arable.	184	·444	Pasture.
133	2·096	Arable.	185	·761	Arable.
134	2·344	Arable.	186	·172	Road.
135	4·541	Arable.	187	12·257	Arable.
136	3·078	Arable.	188	11·430	Arable.
137	5·463	Arable, &c.	189	1·053	Arable.
138	3·076	Pasture.	190	·122	Rough pasture.
139	18·486	Pasture.	191	3·409	River Weaver (part of).
140	1·464	Ornamental ground.			
141	·541	Arable.	192	1·384	Arable.
142	·627	Arable.	193	·509	Arable.
143	·813	Arable.	194	·040	House, garden, &c.
144	2·191	Arable.	195	2·606	Arable, &c.
145	1·851	Arable.	196	·345	Pasture.
146	·398	House, garden, &c.	197	1·596	Arable.
147	2·885	Arable.	198	·313	Arable.
148	1·851	Arable, &c.	199	·102	Arable.
149	1·674	Arable.	200	·200	Water.
150	·773	Arable.	201	1·499	Arable.
151	1·901	Arable.	202	·464	River Weaver (part of).
152	·737	Orchard.			
153	·409	Houses, gardens, &c.	203	1·171	Arable.

No. on Plan.	Area in Acres.	Remarks.	No. on Plan.	Area in Acres.	Remarks.
204	10·600	Arable, &c.	252	·551	Arable.
205	1·152	Willow bed and marsh.	253	·507	Railway (part of).
206	13·780	Arable.	254	·187	Arable.
207	5·858	River Weaver (part of).	255	1·511	Houses, gardens, &c.
			256	·165	Garden.
208	6·308	Arable.	257	2·705	Arable.
209	3·627	Arable.	258	1·237	Arable.
210	13·247	Wood and road.	259	·464	Arable.
211	·223	House, gardens, &c.	260	1·306	Arable.
212	·865	Arable.	261	1·215	Pasture.
213	3·758	Arable.	262	4·958	Arable, &c.
214	·030	House and rough pasture.	263	7·069	Arable, &c.
			264	7·183	Arable, &c.
215	·237	Arable.	265	6·010	Arable, &c.
216	·092	House, &c.	266	9·728	Arable.
217	9·981	Arable, &c.	267	·139	Pond.
218	5·528	Arable.	268	1·597	Houses, garden, &c.
219	·980	Brickfield and rough pasture.	269	9·083	Arable.
			270	·207	Ponds.
220	·336	Ponds.	271	11·208	Arable.
221	8·241	Arable, &c.	272	·104	Pond.
222	·275	Houses, gardens, &c.	273	·950	Rough pasture, &c.
223	2·225	Arable.	274	·343	Ponds.
224	2·823	Arable.	275	·511	Arable.
225	·088	Pond.	276	4·238	Arable, &c.
226	·214	Houses, garden, &c.	277	1·519	Arable.
227	2·624	Arable.	278	12·031	Arable, &c.
228	16·450	Arable, &c.	279	·101	Pond.
229	4·966	Arable.	280	16·050	Arable.
230	5·720	Arable.	281	·562	Road.
231	·238	House, garden, &c.	282	·125	Wood.
232	1·131	Arable.	283	·219	Arable.
233	1·270	Road.	284	2·438	Arable.
234	3·962	Arable.	285	9·202	Arable.
235	1·541	Arable.	286	2·924	Arable.
236	7·768	Arable, &c.	287	5·703	Road.
237	4·797	Arable.	288	·372	Road.
238	·837	Orchard.	289	2·536	Arable.
239	·108	Pond.	290	2·375	Arable.
240	1·222	Houses, garden, &c.	291	2·579	Arable.
241	·526	Rough pasture.	292	·383	Houses, gardens, &c.
242	8·722	Arable.	293	1·650	Arable.
243	9·018	Arable, &c.	294	·142	Pond.
244	6·459	Arable.	295	·905	House, garden, &c.
245	10·667	Arable, &c.	296	·685	Arable.
246	·116	House, &c.	297	1·155	Arable.
247	·037	Pond (part of).	298	1·763	Arable.
248	25·035	Ornamental ground.	299	·945	Houses, ornamental ground, &c.
248a	·090	Ornamental ground.			
249	·377	Wood.	300	·738	Arable.
250	2·440	Wood.	301	·690	Arable.
251	·893	Ornamental ground.	302	2·742	Arable.

No. on Plan.	Area in Acres.	Remarks.	No. on Plan.	Area in Acres.	Remarks.
303	1·020	Arable.	355	·827	Arable.
304	·429	House, gardens, &c.	356	·913	Arable.
305	6·115	Arable.	357	1·196	Arable.
306	1·485	Houses, orchard, &c.	358	4·958	Arable.
307	1·862	Arable.	359	2·591	Arable.
308	5·134	Arable.	360	2·450	Arable.
309	5·046	Arable.	361	2·242	Arable.
310	·330	Rough pasture.	362	3·256	Arable.
311	8·655	Arable.	363	9·094	Arable.
312	·208	Ponds.	364	19·667	Railway.
313	5·164	Arable.	365	13·148	Arable.
314	8·260	Arable, &c.	366	3·984	Arable.
315	5·422	Arable, &c.	367	13·478	Arable.
316	6·159	Arable.	368	1·291	Arable.
317	2·670	Arable.	369	2·577	Arable.
318	2·046	Arable.	370	3·917	Arable, &c.
319	2·392	Arable.	370a	5·384	Arable.
320	3·849	Arable, &c.	371	·392	Houses, garden, &c.
321	7·021	Arable, &c.	372	·658	Rough pasture, &c.
322	5·456	Arable.	373	·100	Pond.
323	·188	Pond.	374	7·161	Arable, &c.
324	1·147	Houses, orchard, &c.	375	·300	Rough pasture, &c.
325	·772	Orchard.	376	·106	Rough pasture and pond.
326	·701	Arable.			
327	·649	Brickfield.	377	8·880	Arable, &c.
328	7·553	Arable.	378	5·430	Arable.
329	2·591	Arable.	379	5·296	Arable.
330	3·598	Arable.	380	1·390	Arable.
331	10·022	Arable.	381	10·817	Arable.
332	9·539	Arable, &c.	382	·847	Wood.
333	6·122	Arable, &c.	383	2·041	Houses, gardens, &c.
334	7·863	Arable, &c.	384	1·184	Orchard.
335	·581	Pasture.	385	1·324	Arable.
336	·834	Pasture, &c.	386	1·272	Arable.
337	8·338	Arable.	387	1·975	Arable.
338	3·174	Arable.	388	·268	Houses, garden, &c.
339	4·127	Arable.	389	·490	Houses, garden, &c.
340	·226	Arable.	390	·520	Pasture.
341	·925	Road.	391	·281	Pond.
342	1·863	Meadow.	392	·223	Rough pasture.
343	6·142	Arable.	393	·094	Ponds.
344	·390	Rough pasture.	394	3·119	Arable, &c.
345	3·771	Arable, &c.	395	2·425	Arable.
346	5·748	Arable.	396	6·620	Arable.
347	8·589	Arable, &c.	397	3·453	Arable.
348	5·191	Arable, &c.	398	·808	Wood.
349	5·169	Arable, &c.	399	22·932	Arable, &c.
350	2·896	Arable, &c.	400	10·198	Arable, &c.
351	1·206	Road.	401	·110	Pond.
352	·307	Houses, orchards, &c.	402	6·248	Arable.
353	1·037	Arable.	403	·605	Ponds.
354	1·427	Arable.	404	·649	Wood.

No. on Plan.	Area in Acres.	Remarks.	No. on Plan.	Area in Acres.	Remarks.
405	7·900	Arable.	455	·141	Rough pasture.
406	9·643	Arable.	456	·197	Grassy slope.
407	6·625	Arable, &c.	457	7·095	Arable.
408	4·314	Arable.	458	3·298	Arable.
409	2·239	Arable.	459	5·317	Arable.
410	4·698	Arable, &c.	460	1·504	Arable, &c.
411	13·135	Arable, &c.	461	6·153	Arable.
412	2·263	Arable.	462	6·834	Arable, &c.
413	2·075	Arable.	463	13·148	Arable, &c.
414	4·304	Arable.	464	11·785	Arable, &c.
415	3·343	Arable.	465	12·140	Arable, &c.
416	3·414	Arable.	466	5·293	Arable.
417	2·689	Arable.	467	17·317	Arable, &c.
418	·986	Arable.	468	·456	Rough pasture, &c.
419	12·681	Arable.	469	·126	Pond.
420	6·830	Arable.	470	9·535	Arable, &c.
421	5·295	Road.	471	4·364	Arable.
422	9·524	Arable.	472	3·655	Arable.
423	·227	House, garden, &c.	473	3·173	Road.
424	·156	Arable, &c.	474	1·005	Houses, orchard, &c.
425	1·799	Arable.	475	·491	Houses, garden, &c.
426	4·439	Arable.	476	2·489	Pasture, &c.
427	3·536	Arable.	477	16·223	Wood.
428	4·018	Arable.	478	·398	Rough pasture.
429	6·099	Arable.	479	·793	Arable.
430	4·167	Arable.	480	·738	Houses, gardens, &c.
431	10·572	Arable, &c.	481	2·081	Arable.
432	1·394	Nursery.	482	·466	Arable.
433	·248	Pond.	483	·551	Arable.
434	7·794	Arable.	484	·618	Arable.
435	4·931	Arable.	485	·891	Houses, garden, &c.
436	·771	Orchard and pasture.	486	·679	Arable.
437	6·106	Road.	487	·891	Arable.
438	1·953	Arable, &c.	488	·995	Arable.
439	·473	Wood.	489	·312	Houses, gardens, &c.
440	2·670	Arable.	490	·825	Arable.
441	·369	Wood.	491	17·571	Arable, pasture, &c.
442	·249	Arable and rough pasture.	492	2·862	Arable, &c.
			493	2·322	Houses, garden, &c.
443	·293	Arable and rough pasture.	494	10·556	Arable, &c.
			495	·162	Wood.
444	·066	Rough pasture.	496	9·179	Arable.
445	·099	Grassy slope.	497	5·450	Arable.
446	1·476	Arable.	498	·447	Arable.
447	·160	Arable.	499	5·964	Arable.
448	·345	Pasture.	500	4·136	Arable.
449	1·737	Arable.	501	6·113	Arable.
450	·090	Grassy slope.	502	1·839	Houses, garden, &c.
451	·794	Pasture.	503	·166	Arable.
452	·442	Rough pasture, &c.	504	·105	Garden, &c.
453	·257	Road.	505	·128	Arable.
454	·493	Rough pasture.	506	4·502	Arable.

No. on Plan.	Area in Acres.	Remarks.	No. on Plan.	Area in Acres.	Remarks.
507	·203	Pond.	557	2·981	Arable.
508	5·871	Arable.	558	·681	Houses, gardens, &c.
509	·186	House and garden.	559	·113	Road.
510	·977	Arable.	559a	·840	Arable.
511	·088	Arable.	560	2·386	Arable.
512	·036	House, garden, &c.	561	1·321	Arable.
513	·161	Arable, &c.	562	1·350	Arable.
514	·140	Pond.	563	2·336	Road.
515	3·173	Houses, garden, &c.	564	·734	Houses, orchard, &c.
516	1·214	Wood.	565	·839	Arable.
517	34·333	Arable, &c.	566	2·135	Arable.
518	7·649	Wood.	567	·206	House, gardens, &c.
519	·639	Orchard.	568	·325	Houses, gardens, &c.
520	1·243	Arable.	569	·430	Arable.
521	8·909	Arable.	570	·585	Arable.
522	12·876	Arable.	571	·390	Arable.
523	·151	House, garden, &c.	572	·645	Houses, gardens, &c.
524	3·093	Arable.	573	·488	Road.
525	4·941	Arable.	574	·575	Arable.
526	6·090	Arable.	575	1·163	Arable.
527	2·711	Arable.	576	·428	House, gardens, &c.
528	2·938	Arable.	577	·054	House, garden, &c.
529	·093	House, garden, &c.	578	3·525	Road.
529a	3·367	Arable.	579	·237	House, gardens, &c.
530	4·905	Arable.	580	·310	Arable.
531	6·512	Arable.	581	1·158	Arable.
532	·514	Ornamental ground, house, &c.	582	1·083	Arable.
			583	12·363	Arable.
533	1·568	Arable.	584	18·391	Arable.
534	8·405	Arable.	585	1·352	Road.
535	2·529	Arable.	586	2·927	Arable.
536	·080	House, garden, &c.	587	·791	Houses, orchards, &c.
537	4·267	Arable.	588	13·579	Arable.
538	·569	Arable.	589	·943	Houses, garden, &c.
539	·778	Arable.	590	1·235	Orchard.
540	·888	Arable.	591	·261	Houses, ornamental ground, &c.
541	·910	Arable.			
542	1·781	Arable.	592	1·582	Arable.
543	·222	Houses, gardens, &c.	593	·474	Houses, garden, &c.
544	1·177	Arable.	594	·334	Arable.
545	1·076	Houses, gardens, &c.	595	1·843	Arable.
546	1·952	Arable.	596	1·883	Arable.
547	3·872	Arable.	597	·879	Houses, orchard, &c.
548	·455	Pond.	598	7·737	Arable.
549	·512	Arable.	599	1·082	Arable.
550	1·533	Arable.	600	·098	Garden.
551	1·225	Arable.	601	2·775	Arable.
552	·231	Road.	602	2·591	House, garden, &c.
553	·272	Houses, garden, &c.	603	6·820	Arable.
554	·210	Arable.	604	·159	House, &c.
555	1·002	Arable.	605	·821	Arable.
556	·990	Arable.	606	·128	Arable.

No. on Plan.	Area in Acres.	Remarks.	No. on Plan.	Area in Acres.	Remarks.
607	1·320	Houses, gardens, &c.	660	1·317	Pasture.
608	·769	Arable.	661	14·875	Railway.
609	·086	Pond.	662	1·576	Arable.
610	·721	Arable.	663	4·633	Arable.
611	1·769	Arable.	664	1·319	Arable.
612	1·729	Arable.	665	·214	Road and waste.
613	2·036	Arable.	666	2·864	Arable and road.
614	2·019	Arable.	667	5·331	Arable.
615	3·602	Arable.	668	·320	Furze.
616	3·029	Arable.	669	4·533	Arable.
617	3·803	Arable.	670	7·704	Arable.
618	4·794	Arable, &c.	671	1·368	Arable.
619	1·911	Arable, &c.	672	1·112	Houses, gardens, &c.
620	5·053	Arable.	673	2·599	Arable.
621	4·170	Arable.	674	1·529	Arable.
622	·871	Houses, gardens, &c.	675	9·107	Arable.
623	·153	Wood.	676	3·695	Arable.
624	3·253	Arable.	677	1·850	Pasture, &c.
625	5·049	Arable, &c.	678	1·328	Houses, garden, &c.
626	·823	Houses, garden, &c.	679	11·606	Arable.
627	1·388	Arable.	680	6·078	Arable.
628	1·198	Houses, gardens, &c.	681	·680	Arable.
629	·992	Houses, garden, &c.	682	·105	House, garden, &c.
630	·811	Arable.	683	1·043	Arable.
631	39·720	Arable, &c.	684	·121	Pond.
632	·314	Wood.	685	·280	Pond.
633	6·113	Arable.	686	·200	Wood.
634	1·657	Road.	687	2·044	Road.
635	3·903	Arable.	688	14·706	Arable.
636	6·890	Arable.	689	7·828	Arable.
637	13·144	Arable.	690	·474	Houses, &c.
638	1·817	Arable.	691	10·326	Arable.
639	3·319	Arable.	692	1·202	Houses, garden, &c.
640	·234	House, orchard, &c.	693	·838	Wood.
641	1·387	Arable.	694	·427	Arable.
642	1·309	Arable, &c.	695	·370	House, garden, &c.
643	1·572	Arable.	696	1·228	Wood and house.
644	1·096	Arable.	697	2·666	Arable and orchard.
645	5·562	Arable, &c.	698	3·934	Houses, garden, &c.
646	·670	Arable.	699	·603	Wood.
647	6·773	Arable.	700	18·182	Ornamental ground.
648	·604	Wood.	701	·190	Pond.
649	5·205	Arable.	702	·421	Pond.
650	18·346	Arable, &c.	703	·214	Rough pasture.
651	9·121	Arable.	704	2·800	Arable.
652	2·024	Houses, garden, &c.	705	8·433	Arable, &c.
653	10·239	Arable.	706	5·569	Arable.
654	6·958	Arable.	707	·091	Nursery.
655	9·174	Furze and wood.	708	·976	Wood.
656	10·030	Furze and wood.	709	·546	Wood.
657	5·056	Arable and road.	710	5·027	Ornamental ground.
658	10·068	Arable.	711	3·708	Road.
659	6·760	Arable.	712	10·599	Arable, &c.

No. on Plan.	Area in Acres.	Remarks.
713	2·568	Arable.
714	3·928	Houses, orchards, &c.
715	1·503	Road.
716	1·647	Houses, garden, &c.
717	·461	Arable.
718	2·723	Arable.
719	3·832	Arable.
720	5·096	Arable.
721	3·589	Arable.
722	5·745	Arable.
723	8·514	Arable.
724	8·046	Arable.
725	·540	Ponds.
726	·378	Pond.
727	·100	Pond.
728	·200	Pond.
729	14·325	Arable, &c.
730	1·723	Ornamental ground.
731	2·008	Houses, garden, &c.
732	2·793	Ornamental ground.
733	22·673	Arable.
734	·150	Pond.
735	3·211	Arable.
736	8·876	Arable, &c.
737	·203	Pond.
738	26·376	Arable, &c.
739	·210	House, gardens, &c.
740	·373	Wood.
741	2·429	Houses, gardens, &c.
742	3·835	Arable.
743	4·257	Arable.
744	11·247	Arable, &c.
745	6·222	Arable, &c.
746	·543	Pasture, &c.
747	6·604	Arable.
748	4·495	Arable.
749	·109	Pond.
750	·345	Ponds.
751	·422	Rough pasture.
752	·233	Pond.
753	2·624	Arable, &c.
754	3·498	Arable.
755	·246	House, gardens, &c.
756	1·477	Arable.
757	1·175	Arable.
758	·602	Houses, gardens, &c.
759	·479	Arable.
	2553·537	Area numbered.
	27·209	Houses, gardens, &c. (unnumbered).
	2580·746	

RECAPITULATION.

2465·301	Land.
56·819	Roads.
35·049	Railways.
23·577	Water.
2580·746	Area of that part of the Township of Weaverham-cum-Milton in the Parish of Weaverham (Proper).

TOWNSHIP OF WALLERSCOTE.

No. on Plan.	Area in Acres.	Remarks.
1	9·730	Arable, &c.
2	·303	Willow beds.
3	4·497	River Weaver (part of).
4	18·856	Arable, &c.
5	3·247	Arable.
6	7·526	Arable.
7	9·995	Arable.
8	6·685	Arable.
9	4·347	Arable.
10	16·089	Arable, &c.
11	3·120	Arable.
12	6·124	Arable.
13	2·399	Arable.
14	2·323	Houses, garden, &c.
15	·232	Pond.
16	·541	Arable.
17	7·698	Arable.
18	8·975	Arable.
19	15·293	Arable.
	127·980	

RECAPITULATION.

123·251	Land.
4·729	Water.
127·980	Total area of the Township of Wallerscote.

No. on Plan.	Area in Acres.	Remarks.
		RECAPITULATION FOR THE PARISH (PROPER).
	6470·962	Land.
	157·544	Roads.
	66·881	Railways.
	74·992	Water.
	6770·379	Area of the Parish of Weaverham (exclusive of the detached portions).

No. on Plan.	Area in Acres.	Remarks.
		PARISH OF WEAVERHAM (DETACHED, No. 1).
		TOWNSHIP OF WEAVERHAM CUM-MILTON (PART OF).
1	1·730	River Weaver (part of).
2	7·967	Arable.
	9·697	Area of the Township of Weaverham-cum-Milton (part of), Parish of Weaverham (Detached, No. 1).

GENERAL RECAPITULATION.

6478·929	Land.
157·544	Roads.
66·881	Railways.
76·722	Water.
6780·076	Area of the Parish of Weaverham (including detached portion No. 1), in the County of Chester.

PARISH OF WHITEGATE

(DETACHED, Nos. 1, 2, and 3),

IN THE

COUNTY OF CHESTER—(WESTERN DIVISION).

HUNDRED OF EDDISBURY.

PARISH OF WHITEGATE (DETACHED, No. 1).

TOWNSHIP OF WEAVERHAM-CUM-MILTON (PART OF).

No. on Plan.	Area in Acres.	Remarks.
1	·136	River Weaver (part of).
2	15·825	Arable.
3	·847	River Weaver (part of).
	16·808	

RECAPITULATION.

	15·825	Land.
	·983	Water.
	16·808	Area of the Township of Weaverham-cum-Milton (part of), Parish of Whitegate (Detached, No. 1).

PARISH OF WHITEGATE (DETACHED, No. 2).

TOWNSHIP OF WEAVERHAM-CUM-MILTON (PART OF).

No. on Plan.	Area in Acres.	Remarks.
1	15·497	Arable.
2	15·865	Arable, &c.
3	·156	Pond.
4	12·104	Pasture.
5	1·730	Wood.
6	11·139	Arable.
7	·793	Rough pasture.
8	1·621	River Weaver (part of).
9	·536	Rough pasture.
10	11·222	Arable.
11	·418	Rough pasture.
12	10·946	Arable.
13	12·039	Arable.
14	1·840	Arable and road.
15	1·679	Houses, garden, &c.
16	·147	Pond.
17	8·417	Arable.
18	1·915	Wood.
19	·245	Pond.
20	11·607	Arable.
21	7·887	Arable.
22	13·708	Arable.
23	·302	Wood and ponds.
24	·655	Road.
25	·102	Rough pasture.
26	·738	Arable.
	143·308	

RECAPITULATION.

	140·484	Land.
	·655	Road.
	2·169	Water.
	143·308	Area of the Township of Weaverham-cum-Milton (part of), Parish of Whitegate (Detached, No. 2).

PARISH OF WHITEGATE (DETACHED, No. 3).

TOWNSHIP OF WEAVERHAM-CUM-MILTON (PART OF).

No. on Plan.	Area in Acres.	Remarks.
1	·138	Arable.
2	1·258	Willow beds.
3	·408	Arable.
4	·686	Willow beds.
5	9·243	Arable, &c.
6	6·012	Arable, &c.
7	9·333	Arable, &c.
8	14·636	Arable, &c.
9	14·691	Arable, &c.
10	·698	Railway.
11	·522	Arable.
12	·185	Railway.
13	·534	Willow beds.
14	·697	Willow beds.
15	1·235	Willow beds.
16	12·195	Arable, &c.
17	·337	Rough pasture.
18	11·242	Arable.
19	10·423	Arable, &c.
20	12·250	Arable.
21	·147	Pond.
22	7·759	Arable, &c.
23	·179	Pond.
24	12·933	Arable.
25	·339	Ponds.
26	10·587	Arable, &c.
27	·101	Pond.
28	8·687	Arable, &c.
29	9·060	Arable.
30	10·032	Arable, &c.
31	6·297	Arable, &c.
32	9·713	Arable, &c.
33	·099	Pond (part of).
34	1·022	Ornamental ground.
35	·126	Pond.
36	8·383	Houses, garden, &c.
37	19·910	Ornamental ground.
38	·193	Wood.
	212·290	

RECAPITULATION.

210·416	Land.
·883	Railways.
·991	Water.
212·290	Area of the Township of Weaverham-cum-Milton (part of), Parish of Whitegate (Detached, No. 3).

GENERAL RECAPITULATION.

366·725	Land.
·655	Road.
·883	Railways.
4·143	Water.
372·406	Area of the Parish of Whitegate (Detached, Nos. 1, 2, and 3), in the County of Chester.

PARISH OF FRODSHAM (DETACHED),

IN THE

COUNTY OF CHESTER—(WESTERN DIVISION).

HUNDRED OF EDDISBURY.

No. on Plan.	Area in Acres.	Remarks.
		TOWNSHIP OF NORLEY (DETACHED, No. 2).
1	2·481	Arable.
2	2·204	Arable.
	4·685	Area of the Township of Norley (Detached, No. 2), Parish of Frodsham (Detached).

INDEX TO PLACES

IN THE

PARISH OF WEAVERHAM.

COUNTY OF CHESTER.

Name of Place.	No. of Sheet. 6-inch scale.	No. of Sheet. 25·344 in. scale.
Acton - -	XXXIII.	3, 7
Actonbridge Cottages - -	"	3
Acton Bridge Station - -	"	7
Actoncliff - -	"	2
Acton Hall -	"	3
Acton Mill - -	"	6
Acton Windmill -	"	7
Ashbank - -	"	15
Ash House -	"	2
Baptist Chapel -	"	11
Beachhill - -	"	12
Bellevue - -	"	"
Bishop Lodge -	"	"
Bluecap Cottage -	"	16
Bratt's Bank	"	10
Brinn -	"	11
Brinnbank	"	15
Brinn Farm	"	"
Brook Cottage	"	6
Brook House -	"	11
Brownheath -	"	12
Cartlich - -	"	15
Christ Church -	"	6
Copyhold - -	"	8
Cooksongreen -	"	6
Crewood Hall -	"	2
Crowton - -	"	6
Crowton Hall -	"	"
Crowtonmarsh -	"	10
Crowton Mill -	"	6
Cuddington - -	"	11
Cuddington Cottage	"	15
Cuddington Hall -	"	11
Cuddington Station	XXXIII.	15
Delamere House -	"	10
Foresthey - -	"	15
Foresthill - -	"	"
Foresthill - -	"	16
Gabrielbank -	"	6
Goldnook - -	"	15
Gorstage - -	"	11
Gorstage Hall -	"	15
Grange View -	"	7
Hallgreen - -	"	"
Heywood - -	"	16
Hollybush -	"	7
Island Farm -	XXV.	14
Ivybank - -	XXXIII.	3
Ivy House -	"	7
Laurel Cottage -	"	3
London and North-Western Railway	"	2
London and North-Western Railway (Hartford Junction Loop Branch)	"	12
Lower Green - -	"	6
Manor Farm -	"	2
Manure Works -	"	3
Merebank - -	"	7
Merebank Farm -	"	"
Mere Farm - -	"	"

Name of Place.	No. of Sheet. 6-inch scale.	No. of Sheet. 25·344 in. scale.
Methodist Chapel and School (Primitive) - -	XXXIII.	6
Methodist Chapel (United Free) -	"	7
Methodist Chapel (United Free) -	"	11
Methodist Chapel (Primitive) -	"	15
Methodist Chapel (Wesleyan) -	"	"
Milton - -	"	7
Milton Park -	"	"
Mossbank - -	"	15
Moss Farm -	"	16
New Room - -	"	7
Nook House -	"	2
Oakhill - -	"	"
Onston - -	"	7
Onston Hall -	"	"
Onston Mill -	"	"
Park Cottage -	"	15
Pembertongreen -	"	"
Portobello - -	"	"
Post Office -	"	7
Ravenshead -	"	14
Ruloe - - -	"	10
St. Mary's Church	XXXIII.	8
Saltpetre Works -	"	3
Sandhole - -	"	15
Sandiwaybank -	"	16
Sandiway Cottage	"	15
Sandiway Cottage	"	16
School - -	"	7
School - -	"	"
School - -	"	15
Speedwell Cottage	"	16
Stonyford - -	"	14
The Cliff - -	"	2
Toolerstone -	"	15
Vicarage - -	"	8
Wallerscote -	"	12
Wallhill - -	"	7
Wallhill Cottage -	"	"
Weaverham - -	"	7, 8
Weaverhamhall -	"	7
Well Farm - -	"	8
Wesleyan Chapel -	"	3
Wesleyan Chapel -	"	7
West Cheshire Railway - -	"	15
West Cheshire Railway (Winsford Branch) - -	"	"
Wetten Lodge -	"	3
Woodbank - -	XL.	"

PARISH OF WHITEGATE (Detached, Nos. 2 and 3).

Hefferston Grange	XXXIII.	11	Weaverhamwood -	XXXIII.	8

LONDON:
Printed by George E. Eyre and William Spottiswoode,
Printers to the Queen's most Excellent Majesty.
For Her Majesty's Stationery Office.

DEPÔTS FOR THE SALE OF ORDNANCE MAPS, &c.

ENGLAND AND WALES.

1, Saint Martin's Place, Charing Cross—LONDON.

SCOTLAND.

Ordnance Survey Office, Post-office Buildings—EDINBURGH.

IRELAND.

Ordnance Survey Office, Phœnix Park—DUBLIN.

ORDNANCE SURVEY OF ENGLAND.

BOOK OF REFERENCE TO THE PLAN

OF THE

PARISH OF WEAVERHAM

(DETACHED Nos. 3, 4, AND 5),

(HUNDRED OF EDDISBURY),

IN THE

COUNTY OF CHESTER,

CONTAINING 99·777 ACRES.

MAJOR-GENERAL JOHN CAMERON, C.B., R.E., F.R.S.,

DIRECTOR-GENERAL OF THE ORDNANCE SURVEY.

LONDON:

PRINTED BY GEORGE E. EYRE AND WILLIAM SPOTTISWOODE,

PRINTERS TO THE QUEEN'S MOST EXCELLENT MAJESTY.

FOR HER MAJESTY'S STATIONERY OFFICE

1877.

Price One Shilling.

ORDNANCE SURVEY OF ENGLAND.

BOOK OF REFERENCE TO THE PLAN

OF THE

PARISH OF WEAVERHAM

(DETACHED Nos. 3, 4, AND 5),

(HUNDRED OF EDDISBURY),

IN THE

COUNTY OF CHESTER,

CONTAINING 99·777 ACRES.

MAJOR-GENERAL JOHN CAMERON, C.B., R.E., F.R.S.,

DIRECTOR-GENERAL OF THE ORDNANCE SURVEY.

LONDON:

PRINTED BY GEORGE E. EYRE AND WILLIAM SPOTTISWOODE,

PRINTERS TO THE QUEEN'S MOST EXCELLENT MAJESTY.

FOR HER MAJESTY'S STATIONERY OFFICE

1877.

Price One Shilling.

[7412.—50.—9/77.]

ORDNANCE SURVEY OF ENGLAND

PARISH OF WEAVERHAM (*Det Nos 3, 4 & 5*)

EXPLANATORY REMARKS.

The scale of the Parish Plans is the 1-2500th of the actual length on the ground, and is equal to 25·344 inches to a mile, or 3·157 chains to an inch, which is very approximately equal to one square inch to one acre, the square of 1·0018 inch being equal to one acre.

The length of each sheet is 1½ miles, and the width 1 mile, the area of each sheet is therefore 960 acres.

Each enclosure has a reference number to the area which is given in this Book.

The Braces (ʃ) on the plans are to indicate that the spaces so braced are included under the same reference number.

The Altitudes in feet above the Mean Level of the Sea are written thus—31·4.

The Scale of the Plans of the County is 6 inches to a mile, and each sheet contains the same area as 16 sheets of the Parish Plans. There is therefore a double reference number to each sheet, as VI. 9., the Roman Numerals referring to the County Plans, the Arabic Figures to the Parish Plans.

The dimensions of the sheets on the Six-inch scale being four miles by six miles, the area is twenty-four square miles, equal to 15,360 acres.

The following are the characters employed on the Ordnance Plans on the Scales of 1–2500, and 6 inches to a mile :—

County Names	C	Hundreds or Wards	W
Parishes	P	Townships	T
Extra Parochial	E	Division of Townships	T

Antiquities ..... { ROMAN / Druidical or Saxon / Norman or Subsequent

The descriptions of the boundaries are shown by the following initials :—

Centre of Stream	*C.S.*	Centre of Fence	*C.F.*
Centre of Road	*C.R.*	Top of Cop	*T.C.*
Side of Stream or Drain ...	*S.S.* or *S.D.*	Centre of Wall	*C.W.*
Root of Hedge	*R.H.*	Defaced	*Def.*
Face of Wall	*F.W.*	Track of Stream	*T.S.*

Undefined ..... *Und.*

Where a change occurs in the boundaries, the symbol [o—o] is used to show the part at which the change takes place.

N.B.—To convert Decimal Fractions of an Acre into Roods and Perches, multiply the decimal first by 4 and then by 40, preserving the same number of decimals in the product.

Examples—

			Acres.				Acres.
			633·357				527·013
			4				4
			1·428				·052
			40				40
A.	R.	P.	17·120	A.	R.	P.	2·080
633	1	17		527	0	2	

TABLE

FOR CONVERTING DECIMAL PARTS OF AN ACRE INTO ROODS AND PERCHES.

Perch.	0 Rood.	1 Rood.	2 Roods.	3 Roods.	Perch.	0 Rood.	1 Rood.	2 Roods.	3 Roods.
0	·000	·250	·500	·750	21	·131	·381	·631	·881
1	·006	·256	·506	·756	22	.137	·387	·637	·887
2	·012	·262	·512	·762	23	·144	·394	·644	·894
3	·019	·269	·519	·769	24	·150	·400	·650	·900
4	·025	·275	·525	·775	25	·156	·406	·656	·906
5	·031	·281	·531	·781	26	·162	·412	·662	·912
6	·037	·287	·537	·787	27	·169	·419	·669	·919
7	·044	·294	·544	·794	28	·175	·425	·675	·925
8	·050	·300	·550	·800	29	·181	·431	·681	·931
9	·056	·306	·556	·806	30	·187	·437	·687	·937
10	·062	·312	·562	·812	31	·194	·444	·694	·944
11	·069	·319	·569	·819	32	·200	·450	·700	·950
12	·075	·325	·575	·825	33	·209	·456	·706	·956
13	·081	·331	·581	.831	34	·212	·462	·712	·962
14	·087	·337	·587	·837	35	·216	·469	·719	·969
15	·094	·344	·594	·844	36	·225	·475	·725	·975
16	·100	·350	·600	·850	37	·231	·481	·731	·981
17	·106	·356	·606	·856	38	·237	·487	·737	·987
18	·112	·362	·612	·862	39	·244	·494	·744	·994
19	.119	·369	·619	·869	40	·250	·500	·750	1·000
20	·125	·375	·625	·875					

PARISH OF WEAVERHAM

(Detached, Nos. 3, 4, and 5),

in the

COUNTY OF CHESTER—(Western Division).

HUNDRED OF EDDISBURY.

PARISH OF WEAVERHAM (Detached, No. 3.)

TOWNSHIP OF HARTFORD (Part of).

No. on Plan.	Area in Acres.	Remarks.
1	·203	Pond.
2	22·345	Arable, &c.
3	5·941	Wood.
4	·254	Pond.
	28·743	

RECAPITULATION.

	28·286	Land.
	·457	Water.
	28·743	Area of the Parish of Weaverham (Detached, No. 3), Township of Hartford (part of).

PARISH OF WEAVERHAM (Detached, No. 4).

TOWNSHIP OF HARTFORD (Part of).

No. on Plan.	Area in Acres.	Remarks.
1	·331	Road.
2	·522	Houses, garden, &c.
3	3·191	Arable.
4	·346	Ponds.
5	2·062	Houses, yards, garden, &c.
6	·262	Wood.
7	4·762	Arable.
8	·473	Road.
9	12·061	Pasture.
10	9·807	Pasture.
11	16·963	Arable.
	50·780	

RECAPITULATION.

	49·630	Land.
	·804	Roads.
	·346	Water.
	50·780	Area of the Parish of Weaverham (Detached, No. 4), Township of Hartford (part of).

PARISH OF WEAVERHAM (Detached, No. 5).

TOWNSHIP OF HARTFORD (Part of).

No. on Plan.	Area in Acres.	Remarks.
1	1·288	Arable.
2	·959	Arable.
3	1·483	Arable.
4	4·323	Pasture.
5	·131	House and garden.
6	4·401	Arable.
7	·263	Road.

No. on Plan.	Area in Acres.	Remarks.	No. on Plan.	Area in Acres.	Remarks.
8	2·899	Arable.	RECAPITULATION.		
9	·915	Orchard.		19·991	Land.
	16·662	Area numbered.		·263	Roads.
	3·592	Town of Northwich (part of), unnumbered.		20·254	Area of the Parish of Weaverham (Detached, No. 5), Township of Hartford (part of).
	20·254	Area of the detached portion.			

INDEX TO PLACES

IN THE

PARISH OF WEAVERHAM

(DETACHED NOS. 4 AND 5).

COUNTY OF CHESTER.

Name of Place.	No. of Sheet.	
	6-inch scale.	25·344-inch scale.
Hartford Bank - -	XXXIV.	9
Thorn Cottage - - -	"	"
Thorn Farm - -	"	"

ORDNANCE SURVEY OF ENGLAND.

BOOK OF REFERENCE TO THE PLAN

OF THE

PARISH OF WHITCHURCH

(PART OF),

(HUNDRED OF NANTWICH),

IN THE

COUNTY OF CHESTER,

CONTAINING 973·326 ACRES.

MAJOR-GENERAL JOHN CAMERON, C.B., R.E., F.R.S.,

DIRECTOR-GENERAL OF THE ORDNANCE SURVEY.

LONDON:

PRINTED BY GEORGE E. EYRE AND WILLIAM SPOTTISWOODE,

PRINTERS TO THE QUEEN'S MOST EXCELLENT MAJESTY.

FOR HER MAJESTY'S STATIONERY OFFICE.

1875.

Price One Shilling.

[7142.—50—9/75.]

ORDNANCE SURVEY OF ENGLAND

PARISH OF WHITCHURCH

EXPLANATORY REMARKS.

The scale of the Parish Plans is the 1-2500th of the actual length on the ground, and is equal to 25·344 inches to a mile, or 3·157 chains to an inch, which is very approximately equal to one square inch to one acre, the square of 1·0918 inch being equal to one acre.

The length of each sheet is 1½ miles, and the width 1 mile, the area of each sheet is therefore 960 acres.

Each enclosure has a reference number to the area which is given in this Book.

The Braces (ʃ) on the plans are to indicate that the spaces so braced are included under the same reference number.

The Altitudes in feet above the Mean Level of the Sea are written thus—31·4.

The Scale of the Plans of the County is 6 inches to a mile, and each sheet contains the same area as 16 sheets of the Parish Plans. There is therefore a double reference number to each sheet, as VI. 9., the Roman Numerals referring to the County Plans, the Arabic Figures to the Parish Plans.

The dimensions of the sheets on the Six-inch scale being four miles by six miles the area is twenty-four square miles, equal to 15,360 acres.

The following are the characters employed on the Ordnance Plans on the Scales of 1-2500, and 6 inches to a mile :—

County Names	C	Hundreds or Wards	W
Parishes	P	Townships	T
Extra Parochial	E	Division of Townships	T

Antiquities ..... { ROMAN / Druidical or Saxon / Norman or Subsequent

The descriptions of the boundaries are shown by the following initials :—

Centre of Stream	*C.S.*	Centre of Fence	*C.F.*
Centre of Road	*C.R.*	Top of Cop	*T.C.*
Side of Stream or Drain ...	*S.S.* or *S.D.*	Centre of Wall	*C.W.*
Root of Hedge	*R.H.*	Defaced	*Def.*
Face of Wall	*F.W.*	Track of Stream	*T.S.*

Undefined ..... *Und.*

Where a change occurs in the boundaries, the symbol [o—o] is used to show the part at which the change takes place.

N.B.—To convert Decimal Fractions of an Acre into Roods and Perches, multiply the decimal first by 4 and then by 40, preserving the same number of decimals in the product.

Examples—

	Acres.		Acres.
	633·357		527·013
	4		4
	1·428		·052
	40		40
A. R. P.		A. R. P.	
633 1 17	17·120	527 0 2	2·080

TABLE

FOR CONVERTING DECIMAL PARTS OF AN ACRE INTO ROODS AND PERCHES.

Perch.	0 Rood.	1 Rood.	2 Roods.	3 Roods.	Perch.	0 Rood.	1 Rood.	2 Roods.	3 Roods.
0	·000	·250	·500	·750	21	·131	·381	·631	·881
1	·006	·256	·506	·756	22	.137	·387	·637	·887
2	·012	·262	·512	·762	23	·144	·394	·644	·894
3	·019	·269	·519	·769	24	·150	·400	·650	·900
4	·025	·275	·525	·775	25	·156	·406	·656	·906
5	·031	·281	·531	·781	26	·162	·412	·662	·912
6	·037	·287	·537	·787	27	·169	·419	·669	·919
7	·044	·294	·544	·794	28	·175	·425	·675	·925
8	·050	·300	·550	·800	29	·181	·431	·681	·931
9	·056	·306	·556	·806	30	·187	·437	·687	·937
10	·062	·312	·562	·812	31	·194	·444	·694	·944
11	·069	·319	·569	·819	32	·200	·450	·700	·950
12	·075	·325	·575	·825	33	·209	·456	·706	·956
13	·081	·331	·581	·831	34	·212	·462	·712	·962
14	·087	·337	·587	·837	35	·216	·469	·719	·969
15	·094	·344	·594	·844	36	·225	·475	·725	·975
16	·100	·350	·600	·850	37	·231	·481	·731	·981
17	·106	·356	·606	·856	38	·237	·487	·737	·987
18	·112	·362	·612	·862	39	·244	·494	·744	·994
19	.119	·369	·619	·869	40	·250	·500	·750	1·000
20	·125	·375	·625	·875					

PARISH OF WHITCHURCH—(PART OF),

IN THE

COUNTY OF CHESTER—(WESTERN DIVISION).

HUNDRED OF NANTWICH.

No. on Plan.	Area in Acres.	Remarks.	No. on Plan.	Area in Acres.	Remarks.
TOWNSHIP OF WIRSWALL.			38	2·894	Arable.
			39	9·059	Arable, &c.
1	·583	Towing path.	40	6·123	Arable, &c.
2	4·397	Arable, &c.	41	1·640	Wood, &c.
3	11·579	Arable, &c.	42	3·949	Arable, &c.
4	1·427	Arable.	43	3·383	Arable.
5	6·546	Arable.	44	4·377	Arable.
6	·229	Houses, gardens, &c.	45	·618	Arable.
7	1·058	Arable.	46	5·179	Arable.
8	1·697	Arable.	47	6·034	Arable, &c.
9	7·644	Arable.	48	·852	Wood.
10	1·669	Arable.	49	12·856	Arable, &c.
11	8·137	Arable, &c.	50	6·282	Arable, &c.
12	2·588	Canal (part of).	51	9·907	Arable, &c.
13	1·666	Pasture, &c.	52	·770	Houses, garden, &c.
14	3·851	Arable, &c.	53	·313	Pasture.
15	7·735	Arable.	54	15·314	Arable.
16	3·935	Road.	55	3·593	Houses, orchards, &c.
17	12·550	Arable, &c.	56	1·441	Arable, &c.
18	8·257	Arable, &c.	57	7·489	Arable.
19	16·087	Arable, &c.	58	10·453	Arable.
20	21·415	Arable, &c.	59	16·531	Arable, &c.
21	8·049	Arable, &c.	60	2·829	Arable.
22	·823	Wood, &c.	61	1·027	House, gardens, &c.
23	·796	Arable.	62	·852	Houses, garden, &c.
24	·614	Arable.	63	13·290	Arable, &c.
25	1·093	Arable.	64	8·714	Arable, &c.
26	8·382	Meadow, &c.	65	11·253	Arable.
27	1·394	Arable, &c.	66	6·709	Arable, &c.
28	·735	Wood, &c.	67	1·118	Wood, &c.
29	5·091	Arable, &c.	68	7·490	Arable, &c.
30	4·407	Meadow, &c.	69	5·997	Arable.
31	5·690	Meadow, &c.	70	8·316	Arable, &c.
32	9·890	Arable, &c.	71	3·668	Arable.
33	14·259	Arable, &c.	72	16·978	Arable, &c.
34	4·319	Arable.	73	13·203	Arable.
35	6·541	Arable, &c.	74	·414	Road.
36	·661	Wood, &c.	75	1·776	Wood.
37	·842	Houses, garden, &c.	76	9·856	Arable.

No. on Plan.	Area in Acres.	Remarks.	No. on Plan.	Area in Acres.	Remarks.
77	6·251	Arable.	122	2·501	Pasture, &c.
78	13·667	Arable, &c.	123	·392	Pond.
79	6·107	Arable.	124	1·032	Wood and pond.
80	7·135	Arable.	125	·703	Pasture, &c.
81	3·813	Arable.	126	·918	Arable.
82	4·824	Arable, &c.	127	·271	Houses, gardens, &c.
83	9·986	Arable, &c.	128	17·035	Arable, &c.
84	9·487	Arable, &c.	129	·825	Houses, wood, &c.
85	3·539	Arable, &c.	130	3·929	Arable, &c.
86	·669	Arable.	131	·662	Pasture.
87	2·064	Road.	132	1·917	Houses, ornamental ground, &c.
88	10·796	Arable.			
89	4·609	Arable.	133	11·717	Arable, &c.
90	1·808	Brushwood, &c.	134	·420	Pasture.
91	11·221	Arable, &c.	135	8·958	Arable, &c.
92	·301	Wood, &c.	136	16·714	Arable, pasture, &c.
93	·186	Wood.	137	11·349	Arable, &c.
94	5·213	Arable.	138	·832	Pasture, &c.
95	10·433	Arable.	139	13·484	Arable, &c.
96	8·334	Arable.	140	2·664	Arable, &c.
97	·755	Road.	141	·218	Houses, garden, &c.
98	12·629	Arable, &c.	142	14·928	Arable, &c.
99	·335	Arable.	143	·701	Pond.
100	2·897	Arable.	144	1·233	Pasture, &c.
101	1·352	Arable.	145	15·413	Arable.
102	·828	Houses, garden, &c.	146	8·760	Arable.
103	3·386	Arable, &c.	148	·552	Pond.
104	5·382	Arable.	149	54·648	Pasture, &c.
105	6·223	Arable.	150	5·218	Wood.
106	4·329	Road.	151	14·706	Arable, &c.
107	5·455	Arable, &c.	152	·372	Road.
108	6·972	Arable, &c.	153	4·643	Arable, &c.
109	·237	Road.	154	·122	House, garden, &c.
110	6·116	Houses, gardens, &c.	155	1·430	Arable.
111	8·826	Arable.	156	·172	Houses, garden, &c.
112	·398	Wood.	157	4·434	Arable.
113	35·689	Arable, &c.	158	1·547	Arable, &c.
114	·792	Pasture, &c.	159	·408	Houses, gardens, &c.
115	7·996	Arable, &c.	160	7·565	Arable, &c.
116	36·312	Pasture, &c.	161	16·712	Arable, &c.
117	·335	Wood.	162	·208	Arable.
118	7·520	Arable.	163	·406	Arable.
119	·706	Pasture.			
120	1·570	Arable, &c.		973·326	
121	5·941	Houses, gardens, &c.			

RECAPITULATION.

Area in Acres.	
956·404	Land.
12·689	Roads.
4·233	Water.
973·326	Area of the Township of Wirswall, and the part of the Parish of Whitchurch, in the County of Chester.

INDEX TO PLACES

IN THE

PARISH OF WHITCHURCH—(PART OF).

COUNTY OF CHESTER.

Name of Place.	No. of Sheet.		Name of Place.	No. of Sheet.	
	6-inch scale.	25·344 in. scale.		6-inch scale.	25·344 in. scale.
Bradeley Green -	LXIV.	4	Wood Farm -	LXI.	13
Belvidere - -	LXV.	1	Wood Cottage -	LXV.	1
			Wirswall - -	"	"
Ellymas Cottage -	"	"	Wicksted Hall -	"	"

LONDON:
Printed by GEORGE E. EYRE and WILLIAM SPOTTISWOODE,
Printers to the Queen's most Excellent Majesty.
For Her Majesty's Stationery Office.

DEPÔTS FOR THE SALE OF ORDNANCE MAPS, &c.

ENGLAND AND WALES.

1, Saint Martin's Place, Charing Cross—LONDON.

SCOTLAND.

Ordnance Survey Office, Post-office Buildings—EDINBURGH.

IRELAND.

Ordnance Survey Office, Phœnix Park—DUBLIN.

ORDNANCE SURVEY OF ENGLAND.

BOOK OF REFERENCE TO THE PLAN

OF THE

PARISH OF WHITEGATE,

AND DO. (DETACHED, NOS. 3A, 4, 5, 6, and 7,)

(HUNDRED OF EDDISBURY),

IN THE

COUNTY OF CHESTER,

CONTAINING 7721·959 ACRES.

LIEUT.-GENERAL SIR HENRY JAMES, R.E., F.R.S., F.G.S., &c.,
DIRECTOR-GENERAL OF THE ORDNANCE SURVEY.

LONDON:
PRINTED BY GEORGE E. EYRE AND WILLIAM SPOTTISWOODE,
PRINTERS TO THE QUEEN'S MOST EXCELLENT MAJESTY.
FOR HER MAJESTY'S STATIONERY OFFICE.

1875.

Price Two Shillings and Sixpence.

ORDNANCE SURVEY OF ENGLAND.

BOOK OF REFERENCE TO THE PLAN

OF THE

PARISH OF WHITEGATE,

AND DO. (DETACHED, NOS. 3A, 4, 5, 6, and 7,)

(HUNDRED OF EDDISBURY),

IN THE

COUNTY OF CHESTER,

CONTAINING 7721·959 ACRES.

LIEUT.-GENERAL SIR HENRY JAMES, R.E., F.R.S., F.G.S., &c.,

DIRECTOR-GENERAL OF THE ORDNANCE SURVEY.

LONDON:

PRINTED BY GEORGE E. EYRE AND WILLIAM SPOTTISWOODE,

PRINTERS TO THE QUEEN'S MOST EXCELLENT MAJESTY.

FOR HER MAJESTY'S STATIONERY OFFICE.

1875.

Price Two Shillings and Sixpence.

[7142.—50—5/75.]

ORDNANCE SURVEY OF ENGLAND

PARISH OF WHITEGATE & Do *(Det. Nos 3, a 4, 5, 6 & 7)*

CHESHIRE

INDEX TO THE SHEETS

Published on the Scale of $\frac{1}{2500}$ *or 25·344 Inches to a Mile*

Scale of this Index One Inch to a Mile.

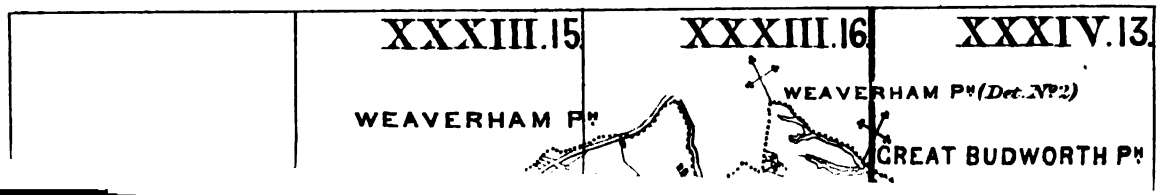

EXPLANATORY REMARKS.

The scale of the Parish Plans is the 1-2500th of the actual length on the ound, and is equal to 25·344 inches to a mile, or 3·157 chains to an inch, ich is very approximately equal to one square inch to one acre, the square of 0018 inch being equal to one acre.

The length of each sheet is 1½ miles, and the width 1 mile, the area of each eet is therefore 960 acres.

Each enclosure has a reference number to the area which is given in this Book.

The Braces (∫) on the plans are to indicate that the spaces so braced are inuded under the same reference number.

The Altitudes in feet above the Mean Level of the Sea are written thus—31·4.

The Scale of the Plans of the County is 6 inches to a mile, and each sheet contains the same area as 16 sheets of the Parish Plans. There is therefore a double eference number to each sheet, as VI. 9., the Roman Numerals referring to the County Plans, the Arabic Figures to the Parish Plans.

The dimensions of the sheets on the Six-inch scale being four miles by six miles the area is twenty-four square miles, equal to 15,360 acres.

The following are the characters employed on the Ordnance Plans on the Scales of 1–2500, and 6 inches to a mile :—

County Names	C	Hundreds or Wards	W
Parishes	P	Townships	T
Extra Parochial	E	Division of Townships	T

Antiquities ..... { ROMAN / Druidical or Saxon / Norman or Subsequent

The descriptions of the boundaries are shown by the following initials :—

Centre of Stream	*C.S.*	Centre of Fence	*C.F.*
Centre of Road	*C.R.*	Top of Cop	*T.C.*
Side of Stream or Drain	*S.S.* or *S.D.*	Centre of Wall	*C.W.*
Root of Hedge	*R.H.*	Defaced	*Def.*
Face of Wall	*F.W.*	Track of Stream	*T.S.*

Undefined ..... *Und.*

Where a change occurs in the boundaries, the symbol [o—o] is used to show the part at which the change takes place.

N.B.—To convert Decimal Fractions of an Acre into Roods and Perches, multiply the decimal first by 4 and then by 40, preserving the same number of decimals in the product.

Examples—

			Acres.				Acres.
			633·357				527·013
			4				4
			1·428				·052
			40				40
A.	R.	P.	17·120	A.	R.	P.	2·080
633	1	17		527	0	2	

TABLE

FOR CONVERTING DECIMAL PARTS OF AN ACRE INTO ROODS AND PERCHES.

Perch.	0 Rood.	1 Rood.	2 Roods.	3 Roods.	Perch.	0 Rood.	1 Rood.	2 Roods.	3 Roods.
0	·000	·250	·500	·750	21	·131	·381	·631	·881
1	·006	·256	·506	·756	22	.137	·387	·637	·887
2	·012	·262	·512	·762	23	·144	·394	·644	·894
3	·019	·269	·519	·769	24	·150	·400	·650	·900
4	·025	·275	·525	·775	25	·156	·406	·656	·906
5	·031	·281	·531	·781	26	·162	·412	·662	·912
6	·037	·287	·537	·787	27	·169	·419	·669	·919
7	·044	·294	·544	·794	28	·175	·425	·675	·925
8	·050	·300	·550	·800	29	·181	·431	·681	·931
9	·056	·306	·556	·806	30	·187	·437	·687	·937
10	·062	·312	·562	·812	31	·194	·444	·694	·944
11	·069	·319	·569	·819	32	·200	·450	·700	·950
12	·075	·325	·575	·825	33	·209	·456	·706	·956
13	·081	·331	·581	.831	34	·212	·462	·712	·962
14	·087	·337	·587	·837	35	·216	·469	·719	·969
15	·094	·344	·594	·844	36	·225	·475	·725	·975
16	·100	·350	·600	·850	37	·231	·481	·731	·981
17	·106	·356	·606	·856	38	·237	·487	·737	·987
18	·112	·362	·612	·862	39	·244	·494	·744	·994
19	.119	·369	·619	·869	40	·250	·500	·750	1·000
20	·125	·375	·625	·875					

PARISH OF WHITEGATE,

AND DO. (DETACHED, NOS. 3A, 4, 5, 6, & 7).

IN THE

COUNTY OF CHESTER.

HUNDRED OF EDDISBURY.

INDEX TO TOWNSHIPS.

Township of	Area in Acres.		Page.
Darnhall, Parish of Whitegate (Det., No. 7) - -		1741·152	16
Marton (part of) - - - - - -	2632·868	2632·868	7
Over (part of) - - - - - -	2540·570	2540·570	2
Over (part of), Parish of Whitegate (Det., No. 3A) -		3·069	15
Over (part of), Parish of Whitegate (Det., No. 4) -		24·261	15
Over (part of), Parish of Whitegate (Det., No. 5) -		108·638	15
Over (part of), Parish of Whitegate (Det., No. 6) -		10·817	16
Over (Detached) - - - - - -	·486	·486	15
Weaverham-cum-Milton (part of) - - -	660·098	660·098	1
Parish of Whitegate, exclusive of the detached portions - - - - - - -	5834 022		
Parish of Whitegate, and Do. (Detached, Nos. 3A, 4, 5, 6, and 7) - - - -		7721·959	

PARISH OF WHITEGATE,

IN THE

COUNTY OF CHESTER—(Western Division).

HUNDRED OF EDDISBURY.

No. on Plan.	Area in Acres.	Remarks.
		TOWNSHIP OF WEAVERHAM-CUM-MILTON (Part of).
1	·021	Road.
2	2·603	Road.
3	·210	Arable.
4	·408	Arable.
5	·778	Wood.
6	3·013	Arable, wood, &c.
7	·557	Wood and houses.
8	·242	Road.
9	1·032	Arable and wood.
10	·962	Houses, gardens, &c.
11	1·198	Arable.
12	1·933	Wood.
13	10·692	Arable.
14	2·027	Arable.
15	·230	Arable.
16	·605	Houses, arable, garden, &c.
17	12·625	Arable.
18	7·910	Arable, &c.
19	1·026	Houses, waste, gardens, &c.
20	168·950	Ornamental ground, &c.
21	3·649	Arable.
22	8·473	Pasture.
23	4·841	Pasture.
24	·201	Wood, &c.
25	3·111	Pasture.
26	2·456	Pasture, houses, garden, &c.
27	·221	Stackyard.
28	7·033	Pasture, &c.
29	10·094	Arable, &c.
30	·905	Wood.
31	·388	Arable.
32	14·473	Arable.
33	8·045	Pasture, sandpit, &c.
34	2·250	Arable.
35	3·920	Arable, &c.
36	7·181	Arable.
37	·473	Road.
38	4·069	Arable, &c.
39	1·329	Houses, ornamental ground, yards, &c.
40	10·685	Pasture.
41	6·688	Pasture.
42	·187	Pond.
43	·503	Garden, &c.
44	·622	Arable.
45	·164	Wood.
46	·140	Pond.
47	·166	Pasture.
48	·061	Wood, &c.
49	·692	West Cheshire Railway (Winsford Branch, part of).
50	·261	Road.
51	·147	Arable.
52	2·095	Arable.
53	1·878	Arable.
54	8·048	Wood.
55	1·904	Pasture and gravel pit.
56	1·739	Pasture.
57	·271	Houses, yard, garden, &c.
58	7·539	Arable, &c.
59	·398	Houses, yard, garden, &c.
60	6·121	Arable.
61	8·113	Pasture.
62	1·428	Arable.
63	19·584	Wood, &c.
64	4·031	Waste.
65	5·370	Road.
66	13·288	Pasture.

No. on Plan.	Area in Acres.	Remarks.
67	4·126	Houses, yards, gardens, &c.
68	4·507	Pasture, &c.
69	2·462	Pasture.
70	·209	Pond.
71	40·603	Wood, &c.
72	12·970	Arable and wood.
73	1·262	Houses, garden, ornamental ground, &c.
74	1·703	Pasture.
75	13·365	Arable.
76	9·160	Arable.
77	12·656	Arable.
78	2·229	Road.
79	19·636	Arable.
80	11·649	Arable.
81	11·778	Wood.
82	1·203	Arable.
83	·837	Gardens, &c.
84	11·284	Arable, wood, &c.
85	1·021	Arable.
86	1·254	Wood.
87	·906	Arable.
88	1·060	Arable, &c.
89	·825	Arable, house, gardens, &c.
90	15·219	Wood.
91	17·536	Arable.
92	1·682	Arable.
93	1·652	Arable.
94	·286	Road.
95	2·049	Arable.
96	·948	Wood.
97	6·627	Wood, &c.
98	1·608	Wood.
99	2·571	Wood.
100	3·891	Wood, &c.
101	·955	Petty Pool (part of).
102	2·097	Wood.
103	4·045	Arable.
104	7·691	Arable, &c.
105	7·644	Pasture, &c.
106	6·101	Pasture, &c.
107	8·534	Pasture and sandpit.
	660·098	

RECAPITULATION.

Area in Acres.	Remarks.
646·430	Land.
11·485	Roads.
·692	Railways.
1·491	Water.
660·098	Area of the part of the Township of Weaverham-cum-Milton, in Whitegate Parish (Proper).

TOWNSHIP OF OVER (Part of).

No. on Plan.	Area in Acres.	Remarks.
1	4·452	Arable, wood, &c.
2	17·711	Arable, wood, &c.
3	·185	Pond.
4	·322	Pond.
5	·173	Pond.
6	·107	Pond.
7	11·823	Arable, &c.
8	3·810	Wood, &c.
9	·148	Pond.
10	·945	Pasture.
11	5·145	Arable.
12	24·397	Pasture, &c.
13	20·086	Pasture.
14	13·311	Pasture.
15	·218	Pond.
16	31·700	Wood, &c.
17	·360	Pond.
18	15·582	Pasture.
19	8·805	Arable.
20	1·134	Arable, &c.
21	28·575	Petty Pool (part of).
22	89·907	Wood, &c.
23	7·666	Arable, &c.
24	·871	Houses, yards, pasture, &c.
25	1·660	Arable.
26	9·613	Arable, sandpits, &c.
27	11·528	Arable and sandpit.
28	·101	Pond.
29	1·434	Arable, &c.
30	2·774	Arable, &c.
31	2·779	Arable, houses, &c.
32	2·689	Arable, &c.

No. on Plan.	Area in Acres.	Remarks.	No. on Plan.	Area in Acres.	Remarks.
33	3·931	Arable and furze.	81	·848	Church and graveyard.
34	4·746	Arable and furze.			
35	8·130	Arable, &c.	82	1·094	Houses, orchard, ornamental ground, &c.
36	6·613	Arable, furze, &c.			
37	12·215	Arable, sandpit, &c.			
38	·677	Road.	83	·296	Houses, garden, &c.
39	·685	Arable.	84	1·699	Houses, nursery, gardens, &c.
40	·359	Orchard.			
41	24·694	Ornamental ground, &c.	85	2·083	Arable, &c.
			86	·940	Houses, gardens, &c.
42	7·040	Wood, &c.	87	·503	Pasture.
43	2·319	Wood, &c.	88	16·026	Pasture, houses, garden, waste, &c.
44	13·628	Pasture and wood.			
45	3·927	Arable, rough pasture, &c.	89	·245	Pasture, &c.
			90	4·619	Wood, &c.
46	·138	Road.	91	110·070	Ornamental ground, wood, &c.
47	1·347	Arable, garden, &c.			
48	2·954	Pasture.	92	·353	Wood (island).
49	5·402	Arable.	93	5·037	Rookery Pool.
50	3·578	Arable, &c.	94	8·754	Arable and wood.
51	6·405	Arable, &c.	95	10·047	Wood.
52	22·400	Wood, osier bed, &c.	96	12·159	Arable, &c.
			97	20·895	Pasture.
53	·113	Wood, &c.	98	·102	Pond.
54	2·291	Arable.	99	17·959	Pasture, &c.
55	4·482	Wood, sandpits, &c.	100	24·766	Arable, &c.
56	2·780	Arable.	101	6·128	Wood, &c.
57	1·144	Arable.	102	1·466	Pasture.
58	·188	Road.	103	1·824	Wood, &c.
59	3·271	Arable.	104	107·189	Ornamental ground, &c.
60	17·465	Arable.			
61	5·386	Arable, &c.	105	·673	Old sandpit.
62	4·485	New Pool.	106	·112	Wood.
63	6·464	Arable, wood, &c.	107	6·182	Arable.
64	16·665	Arable and wood.	108	·379	Arable.
65	3·391	Road.	109	3·565	Pasture, &c.
66	·982	Arable.	109a	·028	Pasture.
67	·482	Marsh.	110	3·817	River Weaver (part of).
68	·771	Arable.			
69	15·540	Arable.	111	1·680	Wood, &c.
70	·518	Wood, houses, &c.	112	36·211	Ornamental ground, &c.
71	7·612	Wood, &c.			
72	9·269	Ornamental ground and wood.	113	·204	Pond.
			114	15·825	Houses, gardens, ornamental ground, &c.
73	5·653	Arable.			
74	2·491	Arable and sandpit.			
75	20·744	Arable, wood, &c.	115	·350	Pond.
76	·114	Pond.	116	2·010	Pasture, wood, &c.
77	13·134	Wood, &c.	117	47·908	Ornamental ground, &c.
78	·727	Wood.			
79	·647	Pond.	118	·112	Pond.
80	3·640	Arable, &c.	119	6·003	Pasture, &c.

No. on Plan.	Area in Acres.	Remarks.	No. on Plan.	Area in Acres.	Remarks.
120	1·129	Valeroyal Cut (part of).	159	4·878	Arable, &c.
			160	9·948	Arable, &c.
121	·253	Towing path (part of).	161	7·938	Arable, &c.
			162	2·099	Arable.
122	·292	Rough pasture (part of).	163	2·638	Arable.
			164	2·693	Arable.
123	13·233	Arable.	165	2·365	Arable.
124	1·482	Rough pasture.	166	5·891	Arable, &c.
124a	·331	Valeroyal Cut (part of).	167	2·799	Arable, &c.
			168	4·373	Arable, &c.
124b	·042	Towing path (part of).	169	·261	Pond.
			170	·213	Pond.
125	5·065	Arable.	171	·359	Houses and garden.
126	·481	Valeroyal Cut (part of).	172	3·425	Arable, houses, gardens, &c.
127	9·303	Pasture.	173	1·024	Rough pasture, &c.
128	7·966	Wood, &c.	174	7·937	Arable, &c.
129	·735	Wood and marsh.	175	·541	Houses, gardens, &c.
130	19·840	Arable.	176	1·135	Rough pasture, &c.
130a	1·233	Pasture.	177	11·313	Arable, &c.
131	16·165	Arable.	178	·715	Orchard.
132	16·698	Arable.	179	8·042	Arable, &c.
133	·188	Pond.	180	1·076	Arable.
134	·206	Pond.	181	·880	Arable.
135	9·363	Arable, &c.	182	3·222	Arable, houses, garden, &c.
136	·599	Waste.			
137	8·225	Wood, &c.	183	5·277	Arable, &c.
138	2·123	Arable.	184	6·895	Arable, &c.
139	·133	Pond (part of).	185	·808	Arable, &c.
140	2·826	Arable.	186	·385	Arable.
141	2·781	Arable.	187	1·027	Rough pasture, &c.
142	2·468	Arable, house, gardens, &c.	188	9·618	Arable.
			189	10·599	Arable, &c.
143	1·594	Arable, &c.	190	7·274	Arable.
144	3·076	Arable, &c.	191	·646	Orchard.
145	2·439	Arable, &c.	192	1·103	Arable.
146	3·215	Arable, &c.	193	1·417	Houses, yard, gardens, &c.
147	5·252	Arable.			
148	4·993	Arable.	194	5·992	Arable, &c.
149	1·115	Arable.	195	4·894	Arable, &c.
150	1·633	Arable.	196	6·960	Arable.
151	3·188	Arable.	197	13·473	Arable, &c.
152	·600	Road.	198	11·377	Arable, rough pasture, &c.
153	·711	Houses, gardens, &c.			
154	3·293	Arable.	199	·243	Pond.
155	·741	West Cheshire Railway (Winsford Branch).	200	6·677	Arable, &c.
			201	·626	Arable.
			202	1·108	Houses, stackyard, garden, &c.
156	·967	Arable and rough pasture.	203	·209	Pond.
157	7·042	Arable.	204	4·320	Arable.
158	1·868	Arable.	205	·849	Pond.

No. on Plan.	Area in Acres.	Remarks.
206	12·821	Arable, &c.
207	6·810	Arable, &c.
208	·723	Arable.
209	1·713	Arable, &c.
210	1·427	Arable.
211	·413	Houses, garden, and orchard.
212	8·830	Arable, &c.
213	·287	Marsh.
214	6·229	Arable.
215	·422	Garden.
216	4·333	Arable, &c.
217	5·848	Arable.
218	1·172	Houses, waste, gardens, &c.
219	4·188	Arable, &c.
220	1·439	Arable, &c.
221	2·865	Arable, &c.
222	7·954	Arable, &c.
223	6·778	Arable, &c.
224	7·906	Arable, &c.
225	·132	Pond.
226	5·384	Road.
227	2·713	Arable.
228	·754	House, bleaching green, gardens, &c.
229	1·995	Houses, garden, ornamental ground, &c.
230	·342	Pond.
231	3·244	Arable, &c.
232	2·717	Arable, &c.
233	6·927	Arable, &c.
234	3·196	Arable, &c.
235	8·145	Arable.
236	3·705	Arable.
237	·100	Pond.
238	·114	Pond.
239	13·041	Arable, &c.
240	·112	Pond.
241	35·286	Arable, &c.
242	9·020	Arable, rough pasture, &c.
243	·762	Houses, gardens, &c.
244	2·221	Arable, &c.
245	2·358	Rough pasture, &c.
246	1·992	Wood.
247	13·086	Arable.
248	1·311	Wood.
249	2·672	Mill dam.
250	·742	Marsh.
251	4·931	Arable.
252	3·228	Wood, &c.
253	5·907	Arable, bushes, &c.
254	2·530	Arable, rough pasture, &c.
255	2·645	Houses, gardens, &c.
256	28·172	Arable, &c.
257	24·264	Arable, &c.
258	·150	Pond.
259	1·995	Arable, &c.
260	2·787	Arable, &c.
261	14·760	Arable, &c.
262	3·493	Arable.
263	12·543	Wood, &c.
264	11·098	Arable.
265	·299	Ponds.
266	16·767	Arable, &c.
267	16·104	Arable, &c.
268	·258	Pond.
269	·108	Pool.
270	20·905	Arable.
271	·350	Pond.
272	32·063	Arable, &c.
273	·598	Pond.
274	·933	Road.
275	52·096	Arable.
276	2·452	Wood, &c.
277	2·798	Orchard.
278	·350	Road.
279	4·668	Arable, &c.
280	1·025	Arable.
281	1·362	Wood, house, and yards.
282	·979	Arable.
283	1·258	Arable.
284	1·390	Houses, gardens, orchard, &c.
285	1·201	Arable.
286	2·224	Arable.
287	6·978	Arable, &c.
288	·181	Pond.
289	1·860	Arable.
290	·107	Locks.
291	·769	Arable.
292	·716	Road.
293	2·461	Arable.
294	6·921	Arable, rough pasture, houses, yards, &c.
295	7·481	Road.
296	1·387	Houses and arable.
297	3·818	Arable, &c.
298	·252	Brine cistern.

No. on Plan.	Area in Acres.	Remarks.	No. on Plan.	Area in Acres.	Remarks.
299	·211	Pond.	341	5·252	Arable, orchard, and stackyard.
300	·120	Pond.	342	·759	Arable.
301	6·297	Houses, gardens, ornamental ground, &c.	343	5·307	Arable, &c.
			344	6·872	Arable, &c.
302	3·214	Houses, garden, pasture, &c.	345	1·802	Arable, &c.
			346	4·861	Arable, &c.
303	·412	Brine cistern.	347	5·838	Arable, &c.
304	14·109	Saltworks.	348	2·339	Arable.
305	·254	Brine cistern.	349	·673	Arable.
306	·685	Arable.	350	4·497	Arable, &c.
307	·149	Pond.	351	8·090	Arable, &c.
308	2·937	Waste, &c.	352	12·329	Arable, &c.
309	7·051	Rough pasture, waste, &c.	353	·145	Pond.
			354	13·206	Arable, &c.
310	·476	Arable.	355	8·420	Arable, &c.
311	17·361	West Cheshire Railway (Winsford Branch).	356	10·016	Arable, &c.
			357	1·321	Road.
			358	6·459	Arable, &c.
312	5·164	Arable.	359	5·414	Arable, &c.
313	·265	Ponds.	360	3·653	Arable, &c.
314	·268	Brine cistern.	361	14·868	Arable, &c.
315	4·432	Houses, waste, &c.	362	20·148	Arable.
316	14·575	River Weaver (part of).	363	·135	Pond.
			364	10·084	Arable.
317	8·008	Saltworks.	365	·240	Waste.
318	1·194	Arable.	366	·421	Orchard.
319	3·358	Brickfield.	367	11·058	Arable, &c.
320	2·268	Arable.	368	1·196	Arable.
321	·566	Brine cistern.	369	1·436	Houses, waste, garden, stackyard, &c.
322	2·131	Arable, &c.			
323	1·216	Arable, &c.	370	·119	Pond.
324	3·476	Houses, waste, &c.	371	1·355	Houses, gardens, ornamental ground, osier bed, &c.
325	2·227	Arable.			
326	10·958	Arable, &c.			
327	4·349	Arable.	372	·968	Orchard.
328	·760	Houses, yard, garden, &c.	373	2·667	Arable.
			374	3·144	Arable.
329	·903	Road.	375	19·832	Arable, &c.
330	·336	Arable.	376	·298	Ponds.
331	1·038	Houses, yards, garden, &c.	377	20·456	Arable, &c.
			378	7·924	Arable, &c.
332	5·500	Arable.	379	9·171	Arable.
333	1·205	Orchard, houses, garden, &c.	380	2·021	Brickfield and house.
			381	2·105	Arable.
334	·503	Houses, gardens, &c.	382	4·868	Arable, &c.
335	1·166	Arable.	383	·112	Pasture.
336	·736	Road.	384	1·716	Arable, &c.
337	8·391	Arable, &c.	385	·638	Rough pasture.
338	2·999	Arable.	386	2·904	Arable, &c.
339	4·370	Arable.	387	8·512	Arable, &c.
340	5·564	Arable.	388	1·574	Arable.

No. on Plan.	Area in Acres.	Remarks.
389	14·257	Arable.
390	·354	Pond.
391	2·548	Road.
392	·117	Pond.
393	1·165	Rough pasture, &c.
394	21·901	Arable.
395	·205	Pond.
396	4·979	Arable.
397	4·860	Arable.
398	1·742	Arable, &c.
399	1·304	Arable.
400	·314	Houses, garden, &c.
401	2·297	Arable.
402	2·305	Arable, &c.
403	1·961	Arable.
404	·195	Houses, gardens, &c.
405	·475	Houses, wood, &c.
406	4·030	Arable.
407	4·225	Arable.
408	6·266	Arable.
409	·166	Road.
410	1·956	Arable.
411	8·381	Arable, &c.
412	1·422	Road.
413	5·865	Arable.
414	7·793	Arable, &c.
415	14·938	Wood, rough pasture, &c.
416	11·452	Arable, &c.
417	7·804	Arable, &c.
418	2·739	Arable.
419	1·838	Arable, houses, gardens, &c.
420	·161	Brine cistern.
421	5·151	Saltworks.
421a	·045	Road.
421b	·079	Saltworks (part of).
422	3·201	Houses, waste, &c.
423	3·622	Arable, &c.
424	3·619	Arable.
425	·112	Pond.
426	1·814	Arable.
427	1·066	Waste, rough pasture, &c.
428	1·469	Houses, waste, garden, &c.
429	·106	Brine cistern.
430	8·083	Saltworks.
431	3·700	Houses, tramway, &c.
432	6·358	Saltworks.
433	1·981	Saltworks.
434	·384	Brine cistern.
435	1·256	Houses, arable, yard, &c.
	2540·570	

RECAPITULATION.

2421·250	Land.
27·294	Roads.
18·102	Railways.
73·924	Water.
2540·570	Area of the part of the Township of Over (Proper) in Whitegate Parish (Proper).

TOWNSHIP OF MARTON (Part of).

No. on Plan.	Area in Acres.	Remarks.
1	·750	Pasture.
2	·681	Pasture.
3	1·113	Pasture.
4	·737	Arable, houses, and garden.
5	·959	Arable, houses, and garden.
6	·550	Arable.
7	·213	Pond.
8	1·107	Pasture, &c.
9	·113	Rough pasture.
10	·072	Rough pasture.
11	·340	Pasture.
12	1·433	Pasture, &c.
13	91·055	Wood, &c.
14	1·069	Arable.
15	2·092	Pasture.
16	8·013	Wood.
17	·340	Pond.
18	2·314	Arable.
19	5·947	Pasture.
20	6·994	Arable.
21	8·220	Arable, &c.
22	2·100	Pond.

No. on Plan.	Area in Acres.	Remarks.	No. on Plan.	Area in Acres.	Remarks.
23	41·534	Furze, heathy pasture, &c.	65	·605	Arable.
			66	·168	Road.
24	·929	Pond.	67	·336	Houses, gardens, &c.
25	·122	Pond.	68	1·354	Arable, house, and garden.
26	3·091	Pasture.			
27	5·325	Arable, &c.	69	3·803	Road.
28	·330	Pond.	70	1·838	Arable.
29	·213	Pond.	71	1·142	Arable.
30	1·358	Arable.	72	1·031	Arable.
31	·230	Pond.	73	·887	Arable.
32	19·524	Arable, &c.	74	2·052	Arable.
33	8·176	Arable.	75	·484	Houses, garden, &c.
34	1·671	House, gardens, and arable.	76	1·313	Arable.
			77	1·333	Arable.
35	6·606	Arable.	78	1·615	Arable.
36	2·434	Arable, &c.	79	·547	Rough pasture, wood, &c.
37	8·882	Arable, &c.			
38	1·084	Arable, &c.	80	3·325	Arable.
39	2·528	Houses, garden, ornamental ground, &c.	81	1·763	Arable, houses, gardens, &c.
			82	·756	Arable.
40	1·936	Pasture.	83	·788	Arable.
41	19·283	Pasture, &c.	84	·642	Arable.
42	·111	Pond.	85	4·285	Arable.
43	·668	Pasture, stackyard, &c.	86	4·828	Arable.
			87	1·120	Arable.
44	19·231	Arable, &c.	88	3·225	Arable.
45	125·946	Furze, heathy pasture, &c.	89	1·609	Arable.
			90	6·408	Arable and furze.
46	1·124	Arable, sandpit, &c.	91	1·838	Arable, houses, gardens, &c.
47	3·597	Arable.			
48	6·704	Arable.	92	·451	Arable, house, &c.
49	2·021	Arable, houses, and gardens.	93	·132	Arable.
			94	·957	Arable.
50	2·266	Arable.	95	1·196	Road.
51	4·478	Arable, rough pasture, and furze.	96	5·427	Arable.
			97	1·429	Arable, &c.
52	·404	Garden.	97a	·460	Wood.
53	1·761	Arable, &c.	98	6·277	Arable, sandpit, &c.
54	1·716	Arable.	98a	·140	Wood.
55	·989	Arable.	99	1·163	Arable, &c.
56	·904	Pasture.	100	3·477	Arable and wood.
57	1·383	Arable.	101	5·623	Arable and wood.
57a	·977	Pasture, houses, &c.	102	3·662	Arable.
58	2·339	Arable.	103	5·775	Arable.
59	4·121	Wood.	104	2·393	Arable.
60	2·099	Wood.	105	·835	Arable.
61	2·491	Wood, &c.	106	·801	Arable.
62	·562	Arable.	107	2·090	Arable.
62a	·611	Arable.	108	·448	Arable.
63	·606	Arable.	109	·831	Arable.
64	·580	Arable.	110	1·695	Rough pasture.

No. on Plan.	Area in Acres.	Remarks.	No. on Plan.	Area in Acres.	Remarks.
111	1·195	Rough pasture.	156	·353	Wood.
112	·792	Arable.	157	1·972	Arable.
113	2·088	Arable.	158	1·960	Arable.
114	4·636	Arable.	159	1·579	Arable.
115	1·629	Arable.	160	3·427	Arable.
116	2·871	Arable.	161	4·361	Arable.
117	1·442	Arable.	162	1·267	Houses, yard, gardens, orchard, &c.
118	1·032	Arable.			
119	·120	Pond.	163	2·541	Arable, &c.
120	1·839	Arable, houses, garden, &c.	164	3·267	Arable.
			165	3·400	Arable.
121	·253	Garden.	166	·945	Furze, &c.
122	·191	Arable, &c.	167	3·119	Arable.
123	1·386	Arable, &c.	168	25·591	Wood, rough pasture, &c.
124	·328	Houses, gardens, &c.			
125	2·355	Arable, &c.	169	19·687	Wood and arable.
126	4·743	Arable.	170	20·996	Arable, &c.
127	3·527	Arable.	171	148·447	Wood, heathy pasture, &c.
128	2·696	Arable.			
129	3·777	Arable, &c.	172	3·585	Pasture.
130	·201	Arable, &c.	173	9·867	Heathy pasture and marsh.
131	·359	Arable.			
131a	5·108	Road.	174	·490	Pond.
132	·728	Houses, garden, &c.	175	6·491	Arable.
133	·307	Arable.	176	3·999	Arable.
134	38·056	Wood, heathy pasture, &c.	177	4·304	Arable, &c.
			178	1·307	Arable.
135	38·862	Heathy pasture, &c.	179	4·065	Arable.
136	4·785	Wood, &c.	180	2·212	Arable.
137	8·489	Wood, &c.	181	4·658	Arable, &c.
138	3·202	Road.	182	2·133	Arable, &c.
139	26·135	Wood, &c.	183	1·521	Arable, &c.
140	·307	Road.	184	5·246	Arable.
140a	8·815	Wood.	185	·788	Houses, yards, garden, &c.
141	3·384	Houses, garden, ornamental ground, &c.			
			186	4·407	Arable.
142	11·861	Arable, &c.	187	3·568	Arable, &c.
143	16·603	Wood, heathy pasture, &c.	188	1·723	Furze, sandpits, &c.
			189	5·255	Arable.
144	14·092	Arable, &c.	190	8·461	Arable and waste.
145	3·725	Wood, &c.	191	3·205	Arable.
146	4·177	Road.	192	7·043	Arable, &c.
147	1·891	Arable.	193	1·440	Arable, &c.
148	1·625	Arable.	194	4·747	Arable.
149	2·858	Arable.	195	2·355	Arable.
150	1·683	Arable, houses, garden, orchard, &c.	196	3·239	Arable.
			197	3·200	Arable.
151	6·048	Arable, &c.	198	4·083	Arable.
152	1·117	Arable.	199	·390	Road.
153	·845	Arable, &c.	200	·326	Houses, garden, &c.
154	2·505	Arable, wood, &c.	201	1·883	Arable.
155	2·363	Arable and wood.	202	3·092	Arable.

No. on Plan.	Area in Acres.	Remarks.	No. on Plan.	Area in Acres.	Remarks.
203	3·757	Arable.	244	3·583	Arable.
204	4·291	Arable.	245	3·422	Arable.
205	3·394	Arable.	246	6·973	Arable.
206	32·210	Furze, heathy pasture, &c.	247	5·213	Arable.
			248	4·490	Arable.
207	·101	Pond.	249	4·298	Arable.
208	·402	Pond.	250	·287	Pond.
208a	3·298	Arable.	251	5·489	Arable, rough pasture, &c.
209	5·378	Arable.			
209a	8·638	Arable.	252	4·621	Arable.
210	15·309	West Cheshire Railway (Winsford Branch, part of).	253	10·919	Heathy pasture.
			254	2·190	Heathy pasture, &c.
			255	1·978	Arable, &c.
211	4·505	Arable.	256	2·031	Arable.
212	6·141	Arable.	257	5·316	Arable.
213	2·820	Arable.	258	3·228	Arable.
214	4·845	Arable.	259	3·221	Arable.
215	5·955	Road.	260	3·143	Arable.
216	2·184	Arable.	261	3·573	Arable, houses, garden, &c.
217	1·643	Arable.			
218	3·079	Arable.	262	·732	Orchard.
219	2·750	Arable, &c.	263	1·010	Arable.
220	2·273	Arable.	264	1·387	Arable.
221	·866	Arable.	265	·824	Arable.
222	6·533	Arable.	266	1·435	Arable.
223	17·323	Arable and rough pasture.	267	1·451	Arable.
			268	·312	Houses, garden, &c.
224	4·747	Arable.	269	3·908	Road.
225	·560	Houses, yard, garden, &c.	270	·560	Houses, garden, &c.
			271	·506	Houses, orchard, and arable.
226	1·531	Arable.			
227	16·429	Arable.	272	·586	Arable.
228	2·658	Arable, &c.	273	·887	Arable.
229	5·541	Arable, rough pasture, &c.	274	·941	Arable.
			275	·112	Pond.
230	13·347	Arable, rough pasture, &c.	276	·301	Arable, &c.
			277	4·417	Arable, garden, &c.
231	2·921	Arable.	278	2·724	Arable.
232	·681	Arable, house, garden, &c.	279	2·902	Arable, &c.
			280	5·998	Arable.
233	2·529	Arable.	281	5·027	Arable, &c.
234	6·341	Arable.	282	3·668	Arable.
235	4·636	Arable.	283	7·515	Arable.
236	5·468	Arable, &c.	284	2·503	Arable.
237	·862	Arable.	285	2·516	Arable, &c.
238	3·458	Arable.	286	2·271	Arable.
239	·779	Arable.	287	2·840	Arable.
240	·916	Houses, garden, &c.	288	1·678	Arable.
241	1·072	Arable.	289	2·635	Arable.
242	1·243	Arable, houses, garden, yard, &c.	290	·740	Houses, yard, gardens, &c.
243	1·288	Arable, &e.	291	8·016	Arable.

No. on Plan.	Area in Acres.	Remarks.	No. on Plan.	Area in Acres.	Remarks.
292	1·030	Road.	342	1·114	Houses, arable, gardens, &c.
293	·783	Arable, &c.			
294	·122	Pond.	343	·918	Houses, stackyard, &c.
295	·219	Pond.			
296	2·948	Arable.	344	4·605	Arable.
297	·433	Arable.	345	2·381	Arable.
298	4·906	Arable, &c.	346	3·686	Arable, &c.
299	1·413	Houses, gardens, orchards, &c.	347	8·592	Road.
			348	1·838	Arable, &c.
300	·584	House, garden, &c.	349	3·362	Arable, &c.
301	2·214	Arable, &c.	350	6·200	Arable.
302	·248	Road.	351	·117	Pond.
303	1·588	Arable.	352	·114	Pond.
304	1·903	Arable.	353	27·827	Arable, orchard, &c.
305	2·582	Arable.	354	15·613	Arable, &c.
306	5·447	Arable.	355	·817	Pond.
307	5·911	Arable.	356	·198	Stackyard.
308	·766	Arable.	357	1·507	Houses, gardens, orchard, &c.
309	1·121	Arable.			
310	1·665	Arable.	358	·361	Garden.
311	·845	Arable, &c.	359	3·556	Arable.
312	·689	Arable.	360	4·206	Arable, &c.
313	·192	Pond.	361	9·221	Arable, &c.
314	1·169	Arable.	362	·683	Pond.
315	·247	Houses and garden.	363	4·077	Arable, &c.
316	1·001	Arable, &c.	364	3·689	Arable.
317	1·235	Arable, &c.	365	6·441	Arable, &c.
318	·732	Arable.	366	7·474	Arable, &c.
319	·408	Houses, gardens, &c.	367	1·732	Gardens, ornamental ground, &c.
320	3·019	Road.			
321	1·115	Arable, houses, garden, &c.	368	3·326	Houses, ornamental ground, yard, &c.
322	1·969	Arable, &c.	369	·139	Pond.
323	1·765	Arable.	370	7·999	Arable, &c.
324	1·441	Arable.	371	7·000	Arable.
325	1·342	Arable, &c.	372	·144	Pond.
326	1·246	Arable.	373	3·435	Arable.
327	1·227	Arable.	374	2·094	Arable, &c.
328	1·023	Arable.	375	2·793	Arable, houses, gardens, &c.
329	·284	Arable.			
330	6·572	Arable.	376	3·379	Arable.
331	2·083	Arable.	377	1·423	Arable.
332	·910	Arable.	378	3·742	Arable.
333	·811	Arable.	379	1·155	Arable.
334	2·380	Arable.	380	1·143	Arable.
335	6·439	Arable.	381	2·304	Arable.
336	1·564	Arable.	382	1·132	Arable, &c.
337	1·754	Arable.	383	·667	Arable.
338	2·053	Road.	384	2·161	Arable.
339	3·567	Arable.	385	·376	Arable.
340	2·312	Arable.	386	2·041	Arable.
341	·907	Arable.	387	2·062	Arable.

No. on Plan.	Area in Acres.	Remarks.
388	1·645	Arable.
389	2·463	Arable.
390	1·323	Furze, &c.
391	1·150	Arable.
392	·519	House, garden, orchard, &c.
393	1·814	Arable, &c.
394	·968	Furze, &c.
395	7·141	Arable.
396	·270	Road.
396a	1·374	Arable.
397	2·256	Arable.
398	1·121	Arable.
399	1·523	Arable.
400	·652	Houses, stackyard, garden, &c.
401	·626	Arable, &c.
402	·620	Arable, &c.
403	·581	Orchard.
404	·884	Wood, &c.
405	2·932	Arable.
406	1·155	Arable, houses, gardens, wood, &c.
407	1·052	Arable.
408	·503	Houses, garden, &c.
409	·589	Wood, &c.
410	·590	Arable, houses, garden, and yard.
411	·929	Arable.
412	·611	Arable.
413	1·646	Arable, &c.
414	·300	Houses and gardens.
415	2·906	Arable, &c.
416	2·477	Arable.
417	·739	Arable, &c.
418	·960	Arable, &c.
419	1·387	Arable, &c.
420	·348	Houses, garden, &c.
421	·751	Arable.
422	1·668	Arable.
423	4·551	Arable.
424	·590	House, garden, &c.
425	·212	Road.
426	·935	Arable.
427	3·708	Arable.
428	·530	Road.
429	1·744	Houses, stackyard, orchard, &c.
430	2·235	Road.
431	8·102	Arable.
432	2·905	Road.
433	4·500	Arable, &c.
434	1·868	Arable and furze.
435	3·394	Arable, &c.
436	2·746	Arable, &c.
437	4·105	Arable.
438	1·619	Arable.
439	5·852	Arable.
440	·339	Stackyard and house.
441	·643	Arable.
442	1·109	Arable.
443	2·116	Arable.
444	13·938	Arable, &c.
445	1·392	Houses, yards, &c.
446	·567	House, garden, &c.
447	·557	Pond.
448	4·387	Arable, &c.
449	1·458	West Cheshire Railway (Winsford Branch, part of).
450	3·218	Arable, &c.
451	1·369	Arable.
452	1·481	Arable, houses, gardens, yard, &c.
453	·418	Garden, &c.
454	·548	Houses, yards, &c.
455	2·446	Arable, rough pasture, &c.
456	1·578	Arable, houses, gardens, &c.
457	1·011	Arable.
458	·855	Houses, yard, garden, &c.
459	3·791	Arable.
460	4·498	Arable.
461	1·526	Road.
462	1·977	Arable, &c.
463	1·346	Arable, &c.
464	6·817	Arable.
465	·289	Wood.
466	1·309	Arable.
467	·284	Houses, gardens, &c.
468	1·300	Arable, houses, garden, &c.
469	3·886	Arable, &c.
470	4·153	Arable and wood.
471	1·349	Arable and rough pasture.
472	1·119	Arable, &c.
473	2·111	Arable, &c.
474	·972	Arable, &c.
475	1·668	Arable, &c.
476	·290	Houses, gardens, &c.
477	·959	Arable.

No. on Plan.	Area in Acres.	Remarks.
478	1·468	Arable, house, garden, &c.
479	1·023	Arable, &c.
480	1·109	Arable.
481	2·353	Arable.
482	3·840	Heathy pasture, &c.
483	·920	Arable.
484	2·100	Arable.
485	·444	Orchard.
486	·339	Road.
487	2·964	Arable.
488	·261	Houses, garden, &c.
489	1·308	Arable.
490	·797	Arable.
491	·710	Arable.
492	·422	Houses, yard, garden, &c.
493	·443	Arable.
494	·816	Arable.
495	5·132	Arable.
496	·398	Arable.
497	1·429	Arable, houses, &c.
498	·605	Orchard.
499	1·134	Arable.
500	2·569	Arable, &c.
501	2·076	Arable, &c.
502	1·792	Arable.
503	1·371	Arable, houses, garden, orchard, yards, &c.
504	·561	Arable, garden, &c.
505	4·158	Arable.
506	2·556	Arable, &c.
507	1·148	Arable, houses, gardens, yards, &c.
508	1·797	Arable, &c.
509	2·213	Arable.
510	·882	Arable, &c.
511	1·029	Arable, &c.
512	2·070	Arable, &c.
513	2·594	Arable.
514	3·518	Arable.
515	·386	Arable and stackyard.
516	·441	Houses, garden, &c.
517	1·471	Arable, &c.
518	3·063	Road.
519	·936	Arable, houses, garden, yards, &c.
520	1·574	Arable.
521	3·628	Arable, &c.
522	3·753	Arable.
523	1·852	Arable, &c.
524	1·209	Arable, garden, &c.
525	1·256	Arable, house, garden, &c.
526	2·314	Arable, &c.
527	1·194	Arable.
528	·458	Arable.
529	·347	House, yard, garden, &c.
530	·621	Arable, &c.
531	2·5'2	Arable, &c.
532	1·080	Arable, &c.
533	·731	Arable, &c.
534	1·611	Houses, gardens, &c.
535	·784	Arable, houses, &c.
536	2·727	Arable, &c.
537	·837	Arable.
538	2·568	Arable.
538a	2·823	Arable.
539	1·514	Arable.
540	·849	House, garden, and arable.
541	·763	Arable, &c.
542	1·198	Arable, &c.
543	1·844	Arable, &c.
544	·884	Arable.
545	1·762	Arable, &c.
546	1·155	Arable, &c.
547	·843	Arable, &c.
548	1·014	Arable, &c.
549	·708	Arable, &c.
550	2·926	Arable, &c.
551	·532	House, garden, &c.
552	2·345	Arable, &c.
553	1·503	Arable.
554	2·249	Arable.
555	3·526	Arable, &c.
556	2·041	Arable.
557	1·885	Arable.
558	·463	Road.
559	1·156	Arable, &c.
560	·231	Houses, arable, &c.
561	·521	Arable.
562	1·804	Arable.
563	·589	Arable.
564	1·349	Arable, &c.
565	16·840	Arable, &c.
566	1·221	Arable.
567	1·044	House and orchards.
568	2·117	Arable.
569	1·407	Arable.
570	2·023	Arable, &c.
571	6·150	Arable.

No. on Plan.	Area in Acres.	Remarks.
572	4·928	Wood, &c.
573	9·951	Arable, &c.
574	11·549	Arable, &c.
575	·785	House, yards, &c.
576	·801	Houses, gardens, &c.
577	6·734	Wood, &c.
578	20·461	Arable, &c.
579	·112	Pond.
580	2·688	Arable.
581	1·978	Rough pasture, &c.
582	5·802	Arable, rough pasture, &c.
583	2·378	Arable.
584	1·872	Arable, &c.
585	·571	Pasture, &c.
586	1·270	Orchard.
587	22·839	Arable, &c.
588	1·674	Wood, &c.
589	·762	Road.
590	16·538	Arable, &c.
591	1·268	Rough pasture, &c.
592	1·206	Arable, rough pasture, and furze.
593	·250	Wood.
594	5·646	Arable & rough pasture.
595	4·608	Arable.
596	6·708	Arable, rough pasture, &c.
597	23·773	Arable.
598	2·283	Arable, &c.
599	4·084	Arable.
600	2·665	Arable.
601	1·368	Houses, yards, garden, &c.
602	16·983	Arable, rough pasture, &c.
603	·830	Marsh, &c.
604	13·996	Arable.
605	4·229	Arable.
606	4·294	Arable.
607	6·288	Arable, &c.
608	13·166	Arable, &c.
609	·925	Arable.
610	4·329	Arable.
611	1·411	Arable.
612	12·365	Arable, &c.
613	16·558	Arable, &c.
614	8·780	Arable, &c.
615	8·371	Arable, &c.
616	10·338	Arable, &c.
617	6·249	Arable, &c.
618	5·568	Arable, &c.
619	·638	Arable.
620	·565	Arable, &c.
621	·967	Houses, gardens, &c.
622	·614	Houses, gardens, &c.
623	12·000	Arable, &c.
624	·630	Arable.
625	·648	Arable.
626	8·873	Arable, &c.
627	5·821	Arable, &c.
628	1·621	Arable.
629	·107	Pond.
630	4·834	Arable.
631	·164	Pond.
632	10·537	Arable, &c.
633	7·756	Arable.
634	·170	Pond.
635	12·709	Arable, &c.
636	4·456	Arable, &c.
637	7·957	Arable.
638	·221	Pond.
639	13·926	Arable, &c.
640	·188	Garden, &c.
641	·255	House, gardens, &c.
642	3·309	Arable.
643	·850	Houses, yards, garden, &c.
644	·402	Orchard, &c.
645	6·849	Arable, &c.
646	6·552	Arable, &c.
647	·149	Pond.
648	14·874	Arable, &c.
649	·160	Pond.
650	·562	Arable, &c.
651	17·282	Arable.
652	·240	Arable.
653	·143	Pond.
654	·208	Pond.
655	·162	Pond.
656	13·017	Arable, &c.
657	11·483	Arable, &c.
658	10·826	Arable, &c.
659	5·576	Arable, garden, &c.
660	8·041	Arable.
661	3·591	Road.
662	7·463	Arable, &c.
663	1·016	Arable, &c.
664	3·632	Arable.
665	14·364	Arable, &c.
666	1·257	Arable.
	2632·868	

No. on Plan.	Area in Acres.	Remarks.
		RECAPITULATION.
	2546·249	Land.
	59·052	Roads.
	16·767	Railways.
	10·800	Water.
	2632·868	Area of the part of the Township of Marton in the Parish of Whitegate.
		TOWNSHIP OF OVER (DETACHED).
	·486	Arable, house, &c.
	·486	Area of the Township of Over (Detached).
		RECAPITULATION.
	5614·415	Land.
	97·831	Roads.
	35·561	Railways.
	86·215	Water.
	5834·022	Area of the Parish of Whitegate, exclusive of the detached parts.
		PARISH OF WHITEGATE (DETACHED, No. 3A).
		TOWNSHIP OF OVER (PART OF).
1	3·008	Arable.
2	·061	Road.
	3·069	Area of the Township of Over (part of), Parish of Whitegate (Detached, No. 3A).

No. on Plan.	Area in Acres.	Remarks.
		PARISH OF WHITEGATE (DETACHED, No. 4).
		TOWNSHIP OF OVER (PART OF).
1	1·368	Arable, &c.
2	·484	Houses, gardens, &c.
3	1·000	Arable.
4	·494	Arable.
5	·089	Road.
6	2·208	Arable.
7	2·786	Arable.
8	3·229	Arable, &c.
9	2·169	Arable.
10	2·550	Arable, &c.
11	·936	Arable.
12	2·418	Arable, &c.
13	2·243	Arable.
14	2·287	Arable.
	24·261	
		RECAPITULATION.
	24·172	Land.
	·089	Road.
	24·261	Area of the Township of Over (part of), Parish of Whitegate (Detached, No. 4).
		PARISH OF WHITEGATE (DETACHED, No. 5).
		TOWNSHIP OF OVER (PART OF).
1	11·198	Arable, &c.
2	17·899	Arable, &c.
3	19·899	Arable, &c.
4	21·009	Arable, &c.
5	·303	Wood.
6	6·235	Arable.
7	4·239	Arable.
8	9·388	Arable, &c.
9	·130	Pond.

No. on Plan.	Area in Acres.	Remarks.
10	9·854	Arable, &c.
11	8·484	Arable, &c.
	108·638	

RECAPITULATION.

108·508	Land.
·130	Water.
108·638	Area of the Township of Over (part of), Parish of Whitegate (Detached, No. 5).

PARISH OF WHITEGATE
(DETACHED, No. 6).

TOWNSHIP OF OVER (PART OF).

No. on Plan.	Area in Acres.	Remarks.
1	·232	Road.
2	2·357	Arable.
3	2·301	Arable, &c.
4	3·032	Arable.
5	2·895	Arable, &c.
	10·817	

RECAPITULATION.

10·585	Land.
·232	Road.
10·817	Area of the Township of Over (part of), Parish of Whitegate (Detached, No. 6).

PARISH OF WHITEGATE
(DETACHED, No. 7).

TOWNSHIP OF DARNHALL.

No. on Plan.	Area in Acres.	Remarks.
1	1·270	Houses, yards, garden, &c.
2	1·805	Arable, &c.
3	·601	Arable, &c.
4	3·870	Arable, &c.
5	·196	Road.
6	3·804	Arable.
7	3·237	Arable.
8	·124	Pond.
9	6·248	Arable.
10	6·054	Arable, &c.
11	·104	Pond.
12	6·597	Arable, &c.
13	15·611	Arable, &c.
14	·146	Pond.
15	·153	Pond.
16	8·297	Arable.
17	·192	Pond.
18	6·019	Arable.
19	6·528	Arable, &c.
20	5·755	Arable, &c.
21	11·814	Arable.
22	10·644	Arable, &c.
23	9·478	Arable, &c.
24	18·441	Arable, &c.
25	1·361	Arable, &c.
26	12·052	Arable, &c.
27	·172	Pond.
28	2·242	Arable, &c.
29	·336	Houses, yard, gardens, &c.
30	1·804	Arable.
31	6·981	Arable, &c.
32	·130	Pond.
33	7·890	Arable.
34	·225	Pond.
35	26·986	Arable, &c.
36	1·199	Houses, yards, gardens, &c.
37	·177	Pond.
38	1·110	Stackyard.
39	27·299	Arable, &c.
40	41·951	Arable, &c.
41	·140	Pond.
42	3·518	Arable, &c.
43	1·213	Road.
44	16·712	Arable, &c.

No. on Plan.	Area in Acres.	Remarks.	No. on Plan.	Area in Acres.	Remarks.
45	1·357	Brickfield, &c.	93	4·282	Arable and pasture.
46	5·366	Houses, stackyard, arable, &c.	94	3·250	Arable, house, &c.
47	1·359	Arable.	95	3·454	Arable, houses, garden, &c.
48	1·162	Houses, gardens, orchard, &c.	96	2·230	Mill dam.
			97	·097	Wood (island).
49	9·724	Arable, &c.	98	·096	Wood (island).
50	1·952	Arable.	99	3·195	Osier bed.
51	·707	Garden, &c.	100	29·057	Arable, &c.
52	·410	Houses and yards.	101	·692	Wood.
53	19·346	Arable, &c.	102	·228	Pond.
54	13·540	Arable, &c.	103	·345	Pond.
55	7·860	Arable, &c.	104	23·615	Arable, &c.
56	4·907	Arable, &c.	105	·203	Pond.
57	8·803	Arable, &c.	106	15·932	Arable, &c.
58	6·572	Arable, &c.	107	19·005	Arable.
59	5·786	Arable, &c.	108	8·752	Wood, &c.
60	5·640	Arable, &c.	109	12·086	Arable, &c.
61	12·688	Arable, &c.	110	·387	Road.
62	6·045	Arable.	111	·201	Stackyard.
63	3·132	Arable, &c.	112	3·811	Wood, houses, &c.
64	·688	Houses, garden, orchard, &c.	113	·129	Pond.
			114	3·216	Houses, yard, garden, &c.
65	·755	Houses, yard, garden, &c.	115	4·984	Ornamental ground, house, &c.
66	7·441	Arable, &c.			
67	5·297	Arable, &c.	116	2·277	Wood.
68	28·108	Arable.	117	2·151	Houses, wood, &c.
69	·168	Pond.	118	9·320	Ornamental ground, &c.
70	5·748	Arable.			
71	13·340	Arable.	119	6·859	Road.
72	7·466	Arable, &c.	120	3·709	Houses, arable, garden, &c.
73	16·671	Arable, &c.			
74	4·826	Arable, &c.	121	·868	Wood, house, garden, &c.
75	8·051	Arable, &c.			
76	10·102	Arable, &c.	122	·547	Arable.
77	16·401	Arable, &c.	123	·527	Houses, garden, &c.
78	1·216	Osier bed.	124	15·596	Arable, &c.
79	·870	Osier bed.	125	10·741	Arable, &c.
80	1·810	Osier bed.	126	2·254	Road.
81	17·751	Arable.	127	16·233	Arable, &c.
82	·111	Pond.	128	7·174	Arable, &c.
83	·342	Stackyard.	129	6·947	Arable, &c.
84	·427	House and yards.	130	·660	Wood.
85	23·238	Arable, &c.	131	·304	Wood.
86	·265	Pond.	132	2·376	Pond.
87	11·547	Arable, &c.	133	2·129	Wood.
88	10·029	Arable.	134	6·568	Arable.
89	20·967	Arable, &c.	135	·319	Road.
90	·352	Ponds.	136	1·487	Houses, wood, gardens, &c.
91	·227	Pond.			
92	15·365	Arable, &c.	137	19·601	Arable.

No. on Plan.	Area in Acres.	Remarks.	No. on Plan.	Area in Acres.	Remarks.
138	9·657	Arable, &c.	185	4·028	Arable, sandpit, &c.
139	·704	Wood.	186	1·160	Road.
140	1·256	Arable, &c.	187	2·971	Arable, &c.
141	·557	Houses, garden, &c.	188	24·516	Arable, &c.
142	2·293	Arable.	189	·118	Pond.
143	12·475	Arable.	190	1·458	Arable.
144	17·246	Arable, sandpit, &c.	191	2·425	Arable.
145	·366	Wood, &c.	192	·473	Rough pasture.
146	1·792	Arable, &c.	193	10·420	Arable, &c.
147	22·506	Wood, osier bed, &c.	194	2·621	Wood, &c.
148	14·960	Arable, &c.	195	·672	Rough pasture.
149	16·902	Arable, &c.	196	4·828	Arable, &c.
150	·152	Pond.	197	2·579	Arable.
151	·112	Pond.	198	·368	Houses, garden, &c.
152	14·471	Arable, &c.	199	1·976	Arable, &c.
153	23·970	Wood, &c.	200	1·166	Wood.
154	6·912	Arable, &c.	201	2·185	Arable.
155	19·007	Arable.	202	2·472	Wood.
156	17·041	Arable, &c.	203	·879	Rough pasture.
157	14·466	Arable, &c.	204	7·637	Arable, sandpits, &c.
158	·476	Road.	205	2·039	Wood, arable, &c.
159	9·772	Arable.	206	4·300	Wood and arable.
160	1·317	Houses, garden, orchards, &c.	207	1·174	Arable, &c.
			208	11·596	Arable, &c.
161	·138	Pond.	209	5·739	Arable, &c.
161a	3·930	Arable, &c.	210	7·580	Arable, &c.
162	9·227	Arable, &c.	211	7·696	Arable, &c.
163	·118	Pond.	212	9·366	Wood, &c.
164	17·676	Arable, rough pasture, &c.	213	1·411	Orchard.
			214	1·696	Houses, yards, gardens, &c.
165	11·192	Arable, &c.			
166	11·233	Arable, &c.	215	7·205	Arable, &c.
167	24·807	Arable, &c.	216	3·526	Arable, &c.
168	8·297	Wood, &c.	217	·589	Waste, &c.
169	10·552	Arable.	218	3·529	Arable, &c.
170	·590	Pond.	219	5·637	Arable, &c.
171	18·761	Arable, &c.	220	3·725	Arable, &c.
172	24·384	Arable, &c.	221	3·315	Arable.
173	1·659	Road.	222	4·478	Arable, &c.
174	15·268	Arable.	223	·511	Wood.
175	·118	Pond.	224	19·401	Arable, &c.
176	7·244	Arable, &c.	225	7·169	Arable, &c.
177	4·035	Arable.	226	7·738	Arable, &c.
178	2·152	Arable, &c.	227	3·668	Arable, &c.
179	·805	Arable.	228	4·860	Arable, &c.
180	1·012	Pasture, houses, garden, &c.	229	1·312	Wood.
			230	3·190	Wood, &c.
181	1·454	Arable.	231	3·476	Arable.
182	12·599	Arable.	232	3·526	Arable.
183	·136	Pond.	233	6·887	Arable, &c.
184	1·461	Houses, yard, orchard, &c.	234	4·185	Arable, &c.
			235	2·856	Arable, &c.

No. on Plan.	Area in Acres.	Remarks.
236	·842	Houses, garden, &c.
237	5·129	Arable, &c.
238	6·754	Arable, &c.
239	1·897	Arable, &c.
240	1·603	Arable, &c.
241	6·312	Arable, &c.
242	7·619	Arable, &c.
243	4·793	Arable, &c.
244	7·354	Arable, &c.
245	·112	Pond.
246	4·293	Arable, &c.
247	5·980	Arable, &c.
247a	2·224	Arable.
248	·119	Pond.
249	11·061	Arable, &c.
250	1·143	Arable.
251	4·775	Arable, &c.
252	4·971	Wood.
253	6·672	Arable.
254	1·267	Houses, yard, garden, orchard, &c.
255	4·362	Arable.
256	6·285	Arable, &c.
257	4·819	Arable, &c.
258	4·573	Arable, &c.
259	4·732	Arable, &c.
260	·266	Pond.
261	·104	Pond.
262	13·412	Arable, &c.
263	14·697	Arable, &c.
264	·683	Wood, &c.
265	12·099	Arable, &c.
266	11·205	Arable, &c.
267	·282	Wood, &c.
268	20·099	Arable, pasture, &c.
269	·550	Arable.
270	4·197	Wood, &c.
271	·486	Arable.
272	1·306	Houses, yards, garden, &c.
273	·253	Pond.
274	1·111	Arable, wood, &c.
275	3·791	Arable.
276	·245	Wood.
277	9·765	Arable, &c.
278	·128	Pond.
279	19·805	Arable, &c.
280	·254	Pond.
281	6·818	Arable, &c.
	1741·152	

RECAPITULATION.

1715·714	Land.
14·523	Roads.
10·915	Water.
1741·152	Area of the Township of Darnhall, Parish of Whitegate (Detached, No. 7).

GENERAL RECAPITULATION.

7476·402	Land.
112·736	Roads.
35·561	Railways.
97·260	Water.
7721·959	Area of the Parish of Whitegate and ditto (Det., Nos. 3A, 4, 5, 6, and 7), in the County of Chester.

INDEX TO PLACES

IN THE

PARISH OF WHITEGATE.

COUNTY OF CHESTER.

Name of Place.	No. of Sheet. 6-inch scale.	No. of Sheet. 25·344 in. scale.
Abbots Moss -	XL.	6, 7
Abbotsmoss Hall -	"	7
Abbotsmoss Wood	"	3
Abbots Walk -	XLI.	1
Ballsgate - -	XL.	8
Bark House -	"	"
Beautybank -	"	"
Blackdog - -	"	"
Bogart Brook -	"	"
Bradford Mill (Corn) - -	XLI.	5
Bradfordwood -	XL.	8
Bridge Works (Salt) - -	XLI.	9
Brook House -	XL.	8
Cassia Lodge -	"	"
Cassiagreen -	"	"
Cats Clough -	XLI.	5
Catsclough - -	"	"
Cheshire Kennels -	XL.	3
Chesterlane Brook	"	16
Chesterlane Farm -	"	12
Church-hill Wood -	"	4
Claylane Farm -	"	11
Cookstool - -	"	8
Dalefords - -	"	3
Dovehouse Flatt -	{ "	12
	{ XLI.	9
Dudley Works (Salt)	"	"
Dutch Works (Salt)	"	"
Earnslow Grange -	XXXIII.	16
Foxwistgreen -	XL.	8
Gavelgreen -	XL.	8
Glegg Well -	XLI.	9
Grange Lodge -	"	"
Haresclough -	XL.	8
Hey Wood - -	XXXIII.	16
Hilltop - -	XL.	8
Island Works (Salt)	XLI.	9
Knights Grange -	"	"
Knightsgrange Works (Salt)	"	5
Long Stone - -	XL.	6
Magpie Lodge -	XLI.	1
Marton - -	XL.	8
Marton Grange (Site of) - -	"	"
Marton Hall -	"	"
Martongreen -	"	7, 8
Martonsands -	"	8
Meadowbank House	XLI.	5
Meadowbank Works (Salt) - -	"	"
Methodist Chapel (Primitive) -	XL.	12
Mill Cottages -	XLI.	5
Moat - -	XL.	8
Monks' Well -	XLI.	1
National School (Boys and Girls)	XL.	4
New Bridge -	XLI.	5
Newbridge - -	"	"
New Cut - -	"	"

Name of Place.	No. of Sheet. 6-inch scale.	No. of Sheet. 25·344 in. scale.
Newchurch Common - -	XL.	7
New Pool - -	"	4
Nova Scotia -	"	7
Nun's Grave -	XLI.	1
Over Works (Salt)	"	9
Petty Pool - -	XL.	4
Pettypool Brook -	"	4, 8
Pettypool Farm -	"	4
Pettypool Park -	"	3
Pettypool Wood -	"	3, 4
Quesse Wood -	XLI.	1
Reeking Hole -	XL.	3
River Weaver -	XLI.	5
Rock Mine (Salt) -	"	9
Rookery Pool -	XL.	4
Runcorn Works (Salt) - -	XLI.	9
Salterswall -	XL.	12
Sandiway Farm -	XXXIII.	16
Sandiway Lodge -	XL.	3
Shaws Farm -	"	7
Shawslane Brook -	"	11
Shemmy Moss -	XL.	7
Sherratt's Rough -	"	4
Snipe Island -	"	3
Springbank - -	"	8
St. Mary's Church (Vicarage) -	"	4
Tower Lodge -	XXXIII.	15
Vale Royal (on site of Saint Mary's Monastery) -	XLI.	1
Valeroyal Park -	XL. XLI.	4 1
Villaview - -	XL.	8
Watling Street (Roman Road) -	XXXIII.	15
West Cheshire Railway (Winsford Branch) - -	XL.	8
Whitegate - -	"	4
Whitegate Station	"	8
Wood Farm -	XLI.	5
Wood's Works (Salt) - -	"	9

PARISH OF WHITEGATE (DETACHED No. 7).

Ash Brook - -	XLVIII. XLIX.	4 1
Bankside Farm -	XLVIII.	8
Beech House -	XL.	16
Darley Brook -	"	"
Darnhall Hall (on site of Darnhall Abbey) - -	XLVIII.	4
Hebdengreen -	XL.	16
Poolhead - -	XLVIII.	4
Primrose Hill -	XLIX.	1
Schoolgreen -	XLI.	13
Stokerlane - -	XLVIII.	4
Wettenhall Brook -	"	8

ORDNANCE SURVEY OF ENGLAND.

BOOK OF REFERENCE TO THE PLAN

OF THE

TOWNSHIP OF WILLINGTON (EX. PAR.),

CONTAINING 1029·770 ACRES;

AND THE

TOWNSHIP OF PRIORS HEYS (EX. PAR.),

CONTAINING 106.106 ACRES;

(HUNDRED OF EDDISBURY),

IN THE COUNTY OF CHESTER.

LIEUT.-GENERAL SIR HENRY JAMES, R.E., F.R.S., F.G.S., &c.,
DIRECTOR-GENERAL OF THE ORDNANCE SURVEY.

LONDON:
PRINTED BY GEORGE E. EYRE AND WILLIAM SPOTTISWOODE
PRINTERS TO THE QUEEN'S MOST EXCELLENT MAJESTY.
FOR HER MAJESTY'S STATIONERY OFFICE

1875.

Price One Shilling.

[7142.—50—7/75.]

ORDNANCE SURVEY OF ENGLAND

WILLINGTON & DRIOD'S LIENS (Tps/T., Dam)

EXPLANATORY REMARKS.

The scale of the Parish Plans is the 1-2500th of the actual length on the ground, and is equal to 25·344 inches to a mile, or 3·157 chains to an inch, which is very approximately equal to one square inch to one acre, the square of 1·0018 inch being equal to one acre.

The length of each sheet is 1½ miles, and the width 1 mile, the area of each sheet is therefore 960 acres.

Each enclosure has a reference number to the area which is given in this Book.

The Braces (∫) on the plans are to indicate that the spaces so braced are included under the same reference number.

The Altitudes in feet above the Mean Level of the Sea are written thus—31·4.

The Scale of the Plans of the County is 6 inches to a mile, and each sheet contains the same area as 16 sheets of the Parish Plans. There is therefore a double reference number to each sheet, as VI. 9., the Roman Numerals referring to the County Plans, the Arabic Figures to the Parish Plans.

The dimensions of the sheets on the Six-inch scale being four miles by six miles the area is twenty-four square miles, equal to 15,360 acres.

The following are the characters employed on the Ordnance Plans on the Scales of 1–2500, and 6 inches to a mile :—

County Names	C	Hundreds or Wards	W
Parishes	P	Townships	T
Extra Parochial	E	Division of Townships	T

Antiquities ..... ROMAN / Druidical or Saxon / Norman or Subsequent

The descriptions of the boundaries are shown by the following initials :—

Centre of Stream	*C.S.*	Centre of Fence	*C.F.*
Centre of Road	*C.R.*	Top of Cop	*T.C.*
Side of Stream or Drain	*S.S.* or *S.D.*	Centre of Wall	*C.W.*
Root of Hedge	*R.H.*	Defaced	*Def.*
Face of Wall	*F.W.*	Track of Stream	*T.S.*

Undefined ..... *Und.*

Where a change occurs in the boundaries, the symbol [o—o] is used to show the part at which the change takes place.

N.B.—To convert Decimal Fractions of an Acre into Roods and Perches, multiply the decimal first by 4 and then by 40, preserving the same number of decimals in the product.

Examples—

			Acres.				Acres.
			633·357				527·013
			4				4
			1·428				·052
			40				40
A.	R.	P.	17·120	A.	R.	P.	2·080
633	1	17		527	0	2	

TABLE

FOR CONVERTING DECIMAL PARTS OF AN ACRE INTO ROODS AND PERCHES.

Perch.	0 Rood.	1 Rood.	2 Roods.	3 Roods.	Perch.	0 Rood.	1 Rood.	2 Roods.	3 Roods.
0	·000	·250	·500	·750	21	·131	·381	·631	·881
1	·006	·256	·506	·756	22	.137	·387	·637	·887
2	·012	·262	·512	·762	23	·144	·394	·644	·894
3	·019	·269	·519	·769	24	·150	·400	·650	·900
4	·025	·275	·525	·775	25	·156	·406	·656	·906
5	·031	·281	·531	·781	26	·162	·412	·662	·912
6	·037	·287	·537	·787	27	·169	·419	·669	·919
7	·044	·294	·544	·794	28	·175	·425	·675	·925
8	·050	·300	·550	·800	29	·181	·431	·681	·931
9	·056	·306	·556	·806	30	·187	·437	·687	·937
10	·062	·312	·562	·812	31	·194	·444	·694	·944
11	·069	·319	·569	·819	32	·200	·450	·700	·950
12	·075	·325	·575	·825	33	·209	·456	·706	·956
13	·081	·331	·581	.831	34	·212	·462	·712	·962
14	·087	·337	·587	·837	35	·216	·469	·719	·969
15	·094	·344	·594	·844	36	·225	·475	·725	·975
16	·100	·350	·600	·850	37	·231	·481	·731	·981
17	·106	·356	·606	·856	38	·237	·487	·737	·987
18	·112	·362	·612	·862	39	·244	·494	·744	·994
19	.119	·369	·619	·869	40	·250	·500	·750	1·000
20	·125	·375	·625	·875					

TOWNSHIP OF WILLINGTON
(EXTRA-PAROCHIAL),

IN THE

COUNTY OF CHESTER—(WESTERN DIVISION).

HUNDRED OF EDDISBURY.

No. on Plan.	Area in Acres.	Remarks.	No. on Plan.	Area in Acres.	Remarks.
1	·773	House, garden, &c.	38	2·161	Arable, &c.
2	·316	Arable.	39	1·120	Houses, orchard, &c. (part of).
3	5·753	Arable, &c.			
4	·122	Pond.	40	1·499	Arable.
5	9·305	Arable, &c.	41	·510	Ponds.
5a	·425	Wood and pond.	42	·861	Arable, &c.
6	9·491	Arable, &c.	43	·315	Orchard.
7	1·522	Arable, &c.	44	·937	Rough pasture, &c.
8	2·223	Arable.	45	1·286	Arable, &c.
9	2·202	Road.	46	·990	Arable.
10	2·119	Wood.	47	2·172	Arable, &c.
11	3·540	Arable, &c.	48	2·940	Arable, &c.
12	14·491	Arable, &c.	49	8·869	Arable, &c.
13	·981	Wood, &c.	50	5·392	Arable, &c.
14	·159	Pond.	51	2·932	Arable, &c.
15	6·720	Arable.	52	18·219	Arable, &c.
16	6·214	Arable, &c.	53	·545	Pasture and ponds.
17	3·372	Arable.	54	7·109	Arable, &c.
18	3·461	Arable, &c.	55	·307	Arable.
19	3·030	Arable, &c.	56	·303	Wood and ponds.
20	2·216	Arable, &c.	57	1·491	Arable.
21	1·918	Arable, &c.	58	·187	Pond.
22	1·412	Houses, gardens, &c. (part of).	59	·602	Road.
			60	11·305	Arable, &c.
23	1·229	Arable.	61	·292	School and playground.
24	1·150	Arable, &c.			
25	·662	Arable.	62	3·164	Arable.
26	·896	Houses, garden, &c.	63	8·058	Arable.
27	5·689	Arable.	64	5·972	Arable, &c.
28	·972	Arable, &c.	65	13·530	Arable, &c.
29	5·604	Arable, &c.	66	7·882	Arable.
30	1·074	Arable, &c.	67	16·396	Arable, &c.
31	·505	Arable, &c.	68	5·151	Arable, &c.
32	18·884	Wood, &c.	69	5·399	Arable, &c.
33	11·496	Arable, &c.	70	·279	Wood, &c.
34	21·521	Arable, &c.	71	2·100	Arable, &c.
35	3·837	Arable.	72	26·500	Arable, &c.
36	8·679	Arable.	73	15·182	Arable, &c.
37	5·725	Arable, &c.	74	·114	Pond.

No. on Plan.	Area in Acres.	Remarks.	No. on Plan.	Area in Acres.	Remarks.
75	16·518	Arable, &c.	127	1·799	Wood, &c.
76	3·317	Wood, &c.	128	3·634	Arable, &c.
77	1·052	Arable.	129	3·957	Arable, &c.
78	1·946	Houses, garden, &c.	130	·480	Road.
79	1·664	Arable, &c.	131	4·330	Arable.
80	3·813	Houses, gardens, &c.	132	4·608	Arable.
81	3·095	Road.	133	2·927	Arable.
82	·744	Arable.	134	19·438	Arable, &c.
83	·633	Wood.	135	·531	Arable, &c.
84	2·006	Houses, garden, &c.	136	·311	House, gardens, &c.
85	·931	Arable.	137	1·597	Rough pasture, &c.
86	3·037	Arable, &c.	138	20·689	Arable, &c.
87	3·250	Arable, &c.	139	13·389	Arable, &c.
88	·112	Wood.	140	5·049	Arable.
89	4·126	Arable, &c.	141	2·221	Arable, &c.
90	6·677	Arable, &c.	142	3·898	Arable, &c.
91	2·473	Wood.	143	1·758	Arable.
92	4·876	Arable.	144	·975	Arable.
93	9·834	Arable, &c.	145	·713	Houses, gardens, &c.
94	19·529	Arable, &c.	146	2·300	Houses, orchard, &c.
95	20·497	Arable, &c.	147	3·203	Road.
96	8·689	Arable, &c.	148	·206	Pond.
97	5·199	Arable, &c.	149	3·456	Arable, &c.
98	5·061	Arable.	150	1·770	Arable, &c.
99	2·449	Arable, &c.	151	4·424	Arable, &c.
100	3·004	Arable, &c.	152	3·291	Arable.
101	5·766	Arable.	153	5·932	Arable, &c.
102	·160	Road.	154	3·686	Arable, &c.
103	10·013	Arable, &c.	155	·708	Houses, gardens, &c.
104	2·597	Road.	156	1·460	Arable.
105	7·906	Pasture, &c.	157	1·544	Arable, &c.
106	5·133	Arable.	158	14·339	Arable, &c.
107	7·693	Arable.	159	2·721	Arable, &c.
108	1·454	Rough pasture, &c.	160	5·342	Arable, &c.
109	4·058	Arable, &c.	161	4·268	Arable.
110	1·986	Arable, &c.	162	·974	Arable.
111	·195	Ponds.	163	6·166	Arable.
112	7·990	Arable, &c.	164	·967	Arable, &c.
113	·647	Houses, garden, &c.	165	5·349	Arable, pasture, &c.
114	5·435	Pasture, &c.	166	7·118	Arable, meadow, &c.
115	2·130	Wood, &c.	167	·612	Wood, &c.
116	3·819	Arable.	168	11·197	Arable, &c.
117	3·570	Arable.	169	9·353	Arable, &c.
118	5·712	Pasture, &c.	170	·439	Wood, &c.
119	5·177	Arable.	171	·428	Pond.
120	2·648	Arable.	172	67·852	Ornamental ground, &c.
121	9·437	Pasture.			
122	·525	Houses, pasture, &c.	173	·900	Wood and ponds.
123	·458	Garden.	174	9·083	Pasture.
124	6·482	Arable, &c.	175	1·166	Wood, &c.
125	·557	Road.	176	19·320	Arable, &c.
126	8·824	Arable.	177	·193	Road.

No. on Plan.	Area in Acres.	Remarks.	No. on Plan.	Area in Acres.	Remarks.
178	5·079	Arable, &c.	193	3·315	Wood.
179	·114	Pond.	194	15·170	Arable, &c.
180	4·313	Arable, &c.	195	32·495	Arable.
181	8·499	Pasture, &c.	196	16·162	Arable, &c.
182	·435	Wood.	197	1·208	Wood, &c.
183	2·182	Arable, &c.	198	6·660	Arable, &c.
184	2·579	Wood, &c.	199	·285	Houses, garden, &c.
185	·163	Houses, garden, &c.	200	3·106	Pasture.
186	·796	Wood, ponds, &c.	201	1·752	Pasture.
187	·828	Wood, &c.	202	2·541	Pasture.
188	9·156	Arable, &c.	203	·176	Arable.
189	·664	Wood, &c.			
190	·166	Pond.		1029·770	
191	2·355	Arable, &c.			
192	15·837	Arable.			

RECAPITULATION.

1014·480	Land.
13·089	Roads.
2·201	Water.
1029·770	Total area of the Township of Willington (Extra-Parochial), in the County of Chester.

INDEX TO PLACES

IN THE

TOWNSHIP OF WILLINGTON (EXTRA-PAROCHIAL).

COUNTY OF CHESTER.

Name of Place.	No. of Sheet.		Name of Place.	No. of Sheet.	
	6-inch scale.	25·344 in. scale.		6-inch scale.	25·344 in. scale.
Dickinson's Rough	XXXIX.	16	The Willingtone -	XL.	9
Grove House -	XL.	9	Willington Corner	XXXIX.	12
Highbarn Farm -	"	"	Willington Mill (Flour) - -	"	"
Rock Farm -	XXXIX.	12	Willington Mill Farm - -	"	"
Roughlow Farm -	"	"	Willington Hall -	"	"
			Wood Farm -	"	"
Tirley Farm -	XL.	9	Willington Wood -	"	"

TOWNSHIP OF PRIORS HEYS
(EXTRA-PAROCHIAL),

IN THE

COUNTY OF CHESTER—(WESTERN DIVISION):

HUNDRED OF EDDISBURY.

No. on Plan.	Area in Acres.	Remarks.	No. on Plan.	Area in Acres.	Remarks.
1	7·133	Arable, &c.	18	9·541	Arable, &c.
2	1·801	Arable, &c.	19	2·582	Arable.
3	1·369	Houses, orchards, &c.	20	·173	Pond.
4	1·579	Arable, &c.	21	4·522	Arable.
5	2·660	Arable, &c.	22	3·164	Arable, &c.
6	9·312	Arable, &c.	23	·569	Arable.
7	·136	Pond.	24	·901	Houses, gardens, &c.
8	3·534	Arable, &c.	25	6·510	Arable, &c.
9	4·300	Arable, &c.	26	·226	Pond.
10	6·327	Arable.	27	·095	Pond.
11	4·041	Arable, &c.	28	7·461	Arable, &c.
12	2·375	Arable.	29	7·585	Arable, &c.
13	·127	Pond.	30	·384	Wood, &c.
14	7·901	Arable, &c.			
15	2·650	Arable.		106·106	
16	3·691	Arable.			
17	3·457	Arable, &c.			

RECAPITULATION.

105·349	Land.
·757	Water.
106·106	Total area of the Township of Priors Heys (Extra-Parochial), in the County of Chester.

INDEX TO PLACES

IN THE

TOWNSHIP OF PRIORS HEYS (EXTRA-PAROCHIAL).

COUNTY OF CHESTER.

	Name of Place.	No. of Sheet.		
		6-inch scale.	25·344-inch scale.	
	Priors Heys - -	XXXIX.	16	

LONDON:
Printed by George Edward Eyre and William Spottiswoode,
Printers to the Queen's most Excellent Majesty.
For Her Majesty's Stationery Office.

DEPÔTS FOR THE SALE OF ORDNANCE MAPS, &c.

ENGLAND AND WALES.

1, Saint Martin's Place, Charing Cross—LONDON.

SCOTLAND.

Ordnance Survey Office, Post-office Buildings—EDINBURGH.

IRELAND.

Ordnance Survey Office, Phœnix Park—DUBLIN.

ORDNANCE SURVEY OF ENGLAND.

BOOK OF REFERENCE TO THE PLAN

OF THE

PARISH OF WILMSLOW

(HUNDRED OF MACCLESFIELD),

IN THE

COUNTY OF CHESTER,

CONTAINING 8063·493 ACRES.

MAJOR-GENERAL SIR HENRY JAMES, R.E., F.R.S., F.G.S., &c.,
DIRECTOR-GENERAL OF THE ORDNANCE SURVEY.

LONDON:
PRINTED BY GEORGE E. EYRE AND WILLIAM SPOTTISWOODE,
PRINTERS TO THE QUEEN'S MOST EXCELLENT MAJESTY.
FOR HER MAJESTY'S STATIONERY OFFICE.

1874.

Price Four Shillings.

ORDNANCE SURVEY OF ENGLAND.

BOOK OF REFERENCE TO THE PLAN

OF THE

PARISH OF WILMSLOW

(HUNDRED OF MACCLESFIELD),

IN THE

COUNTY OF CHESTER,

CONTAINING 8063·493 ACRES.

MAJOR-GENERAL SIR HENRY JAMES, R.E., F.R.S., F.G.S., &c.,
DIRECTOR-GENERAL OF THE ORDNANCE SURVEY.

LONDON:
PRINTED BY GEORGE E. EYRE AND WILLIAM SPOTTISWOODE,
PRINTERS TO THE QUEEN'S MOST EXCELLENT MAJESTY.
FOR HER MAJESTY'S STATIONERY OFFICE.

1874.

Price Four Shillings.

[7142.—50—9/74.]

ORDNANCE SURVEY OF ENGLAND

PARISH OF WILMSLOW

CHESHIRE

INDEX TO THE SHEETS

Published on the Scale of $\frac{1}{2500}$ *or 25·344 Inches to a Mile*

Scale of this Index One Inch to a Mile.

EXPLANATORY REMARKS.

The scale of the Parish Plans is the 1-2500th of the actual length on the ground, and is equal to 25·344 inches to a mile, or 3·157 chains to an inch, which is very approximately equal to one square inch to one acre, the square of 1·0018 inch being equal to one acre.

The length of each sheet is 1½ miles, and the width 1 mile, the area of each sheet is therefore 960 acres.

Each enclosure has a reference number to the area which is given in this Book.

The Braces (∫) on the plans are to indicate that the spaces so braced are included under the same reference number.

The Altitudes in feet above the Mean Level of the Sea are written thus—31·4.

The Scale of the Plans of the County is 6 inches to a mile, and each sheet contains the same area as 16 sheets of the Parish Plans. There is therefore a double reference number to each sheet, as VI. 9., the Roman Numerals referring to the County Plans, the Arabic Figures to the Parish Plans.

The dimensions of the sheets on the Six-inch scale being four miles by six miles, the area is twenty-four square miles, equal to 15,360 acres.

The following are the characters employed on the Ordnance Plans on the Scales of 1–2500, and 6 inches to a mile :—

County Names	C	Hundreds or Wards	W
Parishes	P	Townships	T
Extra Parochial	E	Division of Townships	T

Antiquities ..... { ROMAN / Druidical or Saxon / Norman or Subsequent

The descriptions of the boundaries are shown by the following initials :—

Centre of Stream	*C.S.*	Centre of Fence	*C.F.*
Centre of Road	*C.R.*	Top of Cop	*T.C.*
Side of Stream or Drain ...	*S.S.* or *S.D.*	Centre of Wall	*C.W.*
Root of Hedge	*R.H.*	Defaced	*Def.*
Face of Wall	*F.W.*	Track of Stream	*T.S.*

Undefined ..... *Und.*

Where a change occurs in the boundaries, the symbol [o—o'] is used to show the part at which the change takes place.

N.B.—To convert Decimal Fractions of an Acre into Roods and Perches, multiply the decimal first by 4 and then by 40, preserving the same number of decimals in the product.

Examples—

			Acres.				Acres.
			633·357				527·013
			4				4
			1·428				·052
			40				40
A.	R.	P.		A.	R.	P.	
633	1	17	17·120	527	0	2	2·080

TABLE

FOR CONVERTING DECIMAL PARTS OF AN ACRE INTO ROODS AND PERCHES.

Perch.	0 Rood.	1 Rood.	2 Roods.	3 Roods.	Perch.	0 Rood.	1 Rood.	2 Roods.	3 Roods.
0	·000	·250	·500	·750	21	·131	·381	·631	·881
1	·006	·256	·506	·756	22	.137	·387	·637	·887
2	·012	·262	·512	·762	23	·144	·394	·644	·894
3	·019	·269	·519	·769	24	·150	·400	·650	·900
4	·025	·275	·525	·775	25	·156	·406	·656	·906
5	·031	·281	·531	·781	26	·162	·412	·662	·912
6	·037	·287	·537	·787	27	·169	·419	·669	·919
7	·044	·294	·544	·794	28	·175	·425	·675	·925
8	·050	·300	·550	·800	29	·181	·431	·681	·931
9	·056	·306	·556	·806	30	·187	·437	·687	·937
10	·062	·312	·562	·812	31	·194	·444	·694	·944
11	·069	·319	·569	·819	32	·200	·450	·700	·950
12	·075	·325	·575	·825	33	·209	·456	·706	·956
13	·081	·331	·581	.831	34	·212	·462	·712	·962
14	·087	·337	·587	·837	35	·216	·469	·719	·969
15	·094	·344	·594	·844	36	·225	·475	·725	·975
16	·100	·350	·600	·850	37	·231	·481	·731	·981
17	·106	·356	·606	·856	38	·237	·487	·737	·987
18	·112	·362	·612	·862	39	·244	·494	·744	·994
19	.119	·369	·619	·869	40	·250	·500	·750	1·000
20	·125	·375	·625	·875					

PARISH OF WILMSLOW,

IN THE

COUNTY OF CHESTER.

HUNDRED OF MACCLESFIELD.

INDEX TO TOWNSHIPS.

Township of	Area in Acres.		Page
Bollin Fee - - - - -		2681·770	16
Chorley - - - - -		1338·039	28
Fulshaw - - - - -		448·650	25
Pownall Fee (exclusive of detached portions) -	3524·705		1
" " (Detached, No. 1) - - -	1·762		15
" " (" " 2) - - -	5·207		15
" " (" " 3) - - -	·180		15
" " (" " 4) - - -	63·180		15
" " (including detached portions) -	3595·034	3595·034	
Total area of the Parish - -		8063·493	

PARISH OF WILMSLOW,

IN THE

COUNTY OF CHESTER—(EASTERN DIVISION).

HUNDRED OF MACCLESFIELD.

No. on Plan.	Area in Acres.	Remarks.	No. on Plan.	Area in Acres.	Remarks.
TOWNSHIP OF POWNALL FEE.			38	2·995	Pasture.
			39	5·075	Pasture, &c.
1	2·632	Pasture, &c.	40	·119	Pond.
2	4·796	Arable, &c.	41	·125	Wood.
3	2·890	Pasture, &c.	42	·197	Wood and pond.
4	2·769	Arable, &c.	43	7·584	Pasture.
5	1·012	Pasture.	44	·130	Wood.
6	·110	Ponds.	45	·166	Wood.
7	1·976	Arable.	46	·199	Wood.
8	3·744	Pasture.	47	6·494	Pasture, &c.
9	8·191	Pasture, &c.	48	·156	Wood.
10	5·343	Pasture.	49	·508	Houses, yard, garden, and road.
11	2·359	Pasture.			
12	5·739	Arable, &c.	50	·237	Furze and pond.
13	·340	Houses and garden.	51	·078	Wood.
14	·204	Houses and garden.	52	3·743	Pasture.
15	·087	Road.	53	4·221	Pasture, &c.
16	5·401	Road.	54	5·287	Arable, &c.
17	·630	Pasture.	55	1·849	Pasture.
18	·334	Arable.	56	6·521	Wood, &c.
19	1·298	Pasture, &c.	57	·087	Orchard.
20	1·181	Pasture.	58	·309	House, gardens, and orchard.
21	·328	Pasture.			
22	·113	Pond.	59	·319	Road.
23	4·851	Pasture, &c.	60	·103	Wood.
24	3·135	Pasture, &c.	61	2·626	Pasture.
25	·835	Arable.	62	6·107	Arable, &c.
26	·579	Houses and garden.	63	1·008	Houses, yards, garden, &c.
27	2·847	Pasture.			
28	2·990	Arable.	64	1·301	Arable.
29	3·814	Arable.	65	·356	Road.
30	1·572	Pasture, &c.	66	5·359	Pasture, &c.
31	1·562	Pasture, &c.	67	3·381	Pasture, &c.
32	1·952	Arable.	68	1·591	Pasture, &c.
33	1·144	Road.	69	2·402	Pasture, &c.
34	·175	Pasture.	70	·106	Pond.
35	6·270	Pasture.	71	2·774	Arable, &c.
36	1·726	Wood.	72	4·530	Arable.
37	2·824	Arable, &c.	73	3·754	Pasture.

No. on Plan.	Area in Acres.	Remarks.	No. on Plan.	Area in Acres.	Remarks.
74	4·370	Arable, &c.	123	2·690	Pasture, &c.
75	·189	House, garden, and yard.	124	·206	Wood.
			125	·215	Wood.
76	·266	Houses, garden, &c.	126	·165	Wood.
77	·899	Pasture.	127	·212	Wood.
78	7·677	Arable, &c.	128	·576	Garden.
79	5·509	Arable, &c.	129	·461	Orchard and ponds.
80	2·798	Arable.	130	·596	Houses, yards, garden, and road.
81	2·414	Arable.			
82	2·857	Arable, &c.	131	·336	Wood.
83	·743	Stackyard, &c.	132	·171	House and ornamental grass.
84	3·927	Arable, &c.			
85	·725	Houses, orchard, gardens, &c.	133	2·754	Ornamental pasture.
			134	·769	Pasture.
86	·304	Garden.	135	·199	Wood, &c.
87	·154	Stackyard.	136	2·556	Wood.
88	1·908	Pasture.	137	8·770	Ornamental pasture, &c.
89	8·305	Arable, &c.			
90	8·169	Pasture, &c.	138	5·189	Pasture.
91	4·664	Pasture.	139	·937	Wood.
92	11·378	Pasture, &c.	140	2·676	Pasture.
93	2·235	Pasture.	141	·759	Wood.
94	·214	Ponds.	142	6·826	Pasture, &c.
95	7·430	Arable.	143	7·908	Wood, &c.
96	6·234	Pasture, &c.	144	9·737	Ornamental pasture, &c.
97	·127	Pond.			
98	8·223	Pasture.	145	·183	Road.
99	7·806	Arable, &c.	146	7·251	Road.
100	8·398	Arable.	147	·143	Ponds.
101	·162	Wood.	148	18·390	Ornamental pasture, &c.
102	8·041	Arable.			
103	·106	Pond.	149	·189	Wood.
104	·394	House and garden.	150	·142	Wood.
105	·456	House, yards, orchard, &c.	151	·869	Houses, garden, yard, &c.
106	5·214	Pasture.	152	·125	Pond.
107	7·541	Pasture, &c.	153	·155	Pond.
108	·185	Pasture.	154	5·730	Ornamental pasture, &c.
109	8·498	Wood, &c.			
110	2·075	Pasture.	155	·199	House and garden.
111	9·258	Pasture.	156	·504	House and garden
112	·880	Pasture.	157	·180	Pond.
113	3·351	Wood.	158	13·955	Ornamental pasture, &c.
114	6·443	Pasture, &c.			
115	16·195	Pasture, &c.	159	·157	Wood.
116	·150	Wood.	160	2·753	Wood, ornamental grass, houses, &c.
117	·102	Wood.			
118	·133	Wood.	161	1·940	Ornamental pasture, &c.
119	·147	Orchard.			
120	·316	Houses, garden, &c.	162	·748	Houses, yards, grass, &c.
121	·269	Pasture, &c.			
122	·372	Wood, &c.	163	8·033	Ornamental grass, &c.

No. on Plan.	Area in Acres.	Remarks.	No. on Plan.	Area in Acres.	Remarks.
164	1·049	Pasture.	214	1·485	Arable.
165	·968	Garden, &c.	215	2·375	Pasture.
166	·267	House, garden, &c.	216	·354	Wood.
167	4·732	Pasture, &c.	217	5·112	Pasture.
168	8·959	Arable.	218	3·873	Pasture, &c.
169	2·554	Pasture.	219	5·145	Pasture, &c.
170	·611	Houses, garden, &c.	220	·189	Wood and pond.
171	3·066	Pasture.	221	·265	Wood.
172	3·898	Garden, house, &c.	222	7·628	Pasture.
173	1·953	Pasture, &c.	223	·751	Road.
174	2·063	Pasture, &c.	224	·586	Houses, garden, yard, &c.
175	7·451	Pasture, &c.			
176	6·352	Pasture, &c.	225	·302	Stackyard and wood.
177	3·327	Pasture.	226	7·774	Pasture.
178	·115	Pond.	227	1·348	Wood, &c.
179	3·130	Pasture.	228	·875	Houses, garden, ornamental grass, &c.
180	2·446	Pasture.			
181	·085	Pasture.			
182	·689	Houses, gardens, and yards.	229	2·380	Ornamental grass, &c.
183	5·590	Pasture, &c.	230	·112	Wood.
184	4·133	Pasture, &c.	231	·498	Houses and garden.
185	3·407	Pasture, &c.	232	·821	Houses and garden.
186	·529	Houses, yards, &c.	233	6·324	Pasture, &c.
187	·814	Garden, pond, &c.	234	·148	Wood.
188	·593	Houses, yards, garden, &c.	235	7·503	Pasture.
			236	·188	Ponds.
189	3·389	Pasture, &c.	237	·195	Pasture.
190	3·865	Arable.	238	1·893	Pasture, &c.
191	6·336	Pasture.	239	1·514	Pasture.
192	4·301	Arable.	240	·688	Houses, gardens, &c.
193	·155	Pond.	241	·756	Houses, gardens, &c.
194	1·833	Pasture, &c.	242	·786	Houses, gardens, &c.
195	·200	House and garden.	243	2·569	Pasture, &c.
196	·771	Pasture.	244	3·978	Arable.
197	1·077	Pasture, house, &c.	245	·114	Ponds.
198	·676	Orchard and house.	246	12·450	Houses, roads, gardens, &c.
199	·548	Pasture.			
200	·623	Houses, garden, &c.	247	·100	Pond.
201	4·755	Pasture.	248	2·129	Houses, yards, gardens, &c.
202	3·311	Pasture.			
203	2·365	Road.	249	·708	Pasture.
204	·191	Furze and pond.	250	·698	Pasture.
205	6·142	Pasture.	251	·272	Wood and pond.
206	·150	Wood.	252	12·483	Pasture.
207	·230	Wood.	253	13·906	Wood, &c.
208	10·098	Pasture, &c.	254	8·507	Pasture, &c.
209	·309	Wood and ponds.	255	·137	Pond.
210	·155	Wood.	256	7·434	Pasture, &c.
211	6·828	Pasture, &c.	257	1·783	Garden.
212	5·576	Arable.	258	·369	Road.
213	1·638	Pasture.	259	9·043	Arable, &c.

No. on Plan.	Area in Acres.	Remarks.	No. on Plan.	Area in Acres.	Remarks.
260	·356	Houses, garden, &c.	310	4·146	Pasture.
261	1·516	House, garden, and pasture.	311	3·600	Pasture.
			312	·137	Wood.
262	1·324	Pasture.	313	·161	Wood.
263	·128	Wood.	314	5·921	Pasture, &c.
264	3·850	Pasture, &c.	315	7·125	Pasture.
265	·254	Garden.	316	6·958	Pasture, &c.
266	·122	Wood.	317	7·176	Pasture, &c.
267	·898	Houses, garden, &c.	318	·120	Pond and wood.
268	·831	Houses, gardens, &c.	319	9·980	Pasture.
269	·218	Pasture.	320	·209	Wood and pond.
270	3·362	Pasture.	321	5·120	Pasture.
271	4·501	Pasture.	322	2·248	Pasture.
272	·336	Pasture and pond.	323	16·071	Pasture, &c.
273	·391	Orchard.	324	·084	Pasture.
274	·346	Houses, garden, &c.	325	·133	Pasture.
275	·411	Road and pond.	326	·523	Road.
276	7·231	Pasture, &c.	327	9·646	Pasture.
277	5·488	Pasture, &c.	328	7·114	Pasture, &c.
278	3·467	Arable.	329	·131	Wood.
279	5·835	Pasture.	330	·093	Wood.
280	·268	Ponds.	331	·181	Pasture.
281	5·239	Pasture.	332	3·485	Arable.
282	7·766	Pasture.	333	10·687	Pasture, &c.
283	·351	Wood.	334	·170	Wood.
284	·205	Wood.	335	9·965	Pasture.
285	12·533	Pasture, &c.	336	·187	Wood and ponds.
286	·179	Wood.	337	5·463	Pasture, &c.
287	·200	Wood and pond.	338	·160	Wood and pond.
288	7·473	Pasture.	339	6·319	Pasture.
289	·217	Wood.	340	4·316	Pasture, &c.
290	6·410	Pasture.	341	2·393	Pasture.
291	·138	Wood and pond.	342	1·720	Pasture.
292	10·970	Pasture, &c.	343	·087	Wood.
293	1·238	Pasture.	344	2·612	Pasture, &c.
294	·283	Wood and pond.	345	·376	Garden.
295	·558	Pasture.	346	1·257	Houses, ornamental grass, and yards.
296	·628	Houses and yards.			
297	·575	Garden.	347	1·099	Houses, garden, ornamental grass, &c.
298	7·638	Pasture, &c.			
299	·528	Road.	348	1·635	Houses, garden, ornamental grass, &c.
300	5·123	Pasture.			
301	·206	Pasture.	349	·491	Road.
302	·122	Chapel and grass.	350	5·050	Ornamental pasture, &c.
303	·068	Wood.			
304	·977	Pasture.	351	5·716	Pasture, &c.
305	·102	School and gardens.	352	1·320	Pasture.
306	5·183	Arable.	353	3·570	Pasture, &c.
307	·167	Ponds.	354	·236	Wood
308	·723	Houses, garden, and yards.	355	5·030	Pasture, &c.
			356	2·439	Pasture.
309	·298	Arable.	357	10·532	Pasture, &c.

No. on Plan.	Area in Acres.	Remarks.
358	3·971	Pasture.
359	5·473	Arable.
360	3·200	Pasture, &c.
361	7·459	Pasture, &c.
362	·781	Houses, garden, and pasture.
363	·941	Pasture.
364	7·643	Pasture, &c.
365	·403	Houses, garden, and yard.
366	·533	Arable.
367	·831	Houses, garden, and yard.
368	·554	Houses, gardens, and wood.
369	14·048	Arable, &c.
370	·325	Houses and garden.
371	·125	Pond.
372	·957	House, ornamental ground, &c.
373	·998	Pasture, &c.
374	·499	Houses, yards, and wood.
375	11·367	Pasture, &c.
376	2·976	Arable, &c.
377	15·823	Pasture, &c.
378	·140	Pond and wood.
379	2·639	Road.
380	·235	Wood.
381	1·049	Houses, yards, garden, &c.
382	2·175	Pasture.
383	5·722	Pasture, &c.
384	2·694	Pasture and wood.
385	9·213	Arable, &c.
386	·193	Ponds.
387	1·890	Brickfield.
388	6·425	Pasture.
389	5·876	Arable, &c.
390	4·749	Pasture, &c.
391	3·613	Arable.
392	·984	Houses, yards, garden, wood, &c.
393	·440	Road.
394	1·611	Pasture and house.
395	·205	Ponds.
396	4·127	Arable.
397	6·695	Pasture.
398	6·859	Wood, &c.
399	7·546	Pasture, &c.
400	13·568	Pasture.
401	1·210	Pasture.
402	8·411	Pasture.
403	2·960	Pasture.
404	2·343	Pasture.
405	1·901	Arable.
406	10·050	Wood, &c.
407	3·801	Arable, &c.
408	8·811	Arable, &c.
409	·432	Wood.
410	1·511	Pasture, &c.
411	·492	Pasture.
412	12·361	Pasture, &c.
413	2·008	Pasture.
414	1·937	Pasture.
415	1·916	Pasture.
416	1·349	Pasture.
417	·335	Pasture.
418	·326	Houses, garden, pasture, and road.
419	2·211	Pasture.
420	2·227	Pasture, &c.
421	4·969	Pasture.
422	6·218	Arable.
423	1·277	Pasture.
424	3·949	Wood.
425	1·634	Arable.
426	3·200	Pasture.
427	2·618	Wood.
428	3·866	Pasture.
429	1·218	Wood.
430	7·695	Pasture, &c.
431	7·843	Pasture, &c.
432	2·008	Pasture.
433	·393	Houses, gardens, pasture, &c.
434	1·186	Pasture.
435	1·026	Arable.
436	1·161	Pasture.
437	1·031	Pasture.
438	·696	Pasture.
439	·312	Houses, gardens, &c.
440	1·463	Pasture.
441	2·041	Pasture.
442	2·165	Arable.
443	·564	Houses, gardens, &c.
444	·411	Rough pasture.
445	1·421	Rough pasture.
446	1·086	Rough pasture, &c.
447	·876	Pasture.
448	·227	Garden.
449	·279	Pasture, &c.
450	·791	Houses, yards, road, &c.

No. on Plan.	Area in Acres.	Remarks.	No. on Plan.	Area in Acres.	Remarks.
451	·102	Pond.	501	·117	Ponds.
452	·222	Road.	502	2·888	Pasture.
453	3·275	Pasture.	503	2·596	Brickfield, road, &c.
454	·370	Orchard.	504	3·792	Pasture, &c.
455	1·706	Pasture.	505	11·742	Pasture.
456	·417	Houses, gardens, &c.	506	3·333	Pasture.
457	·398	Pasture.	507	2·688	Pasture.
458	·237	Houses, orchard, and yards.	508	4·154	Pasture.
			509	3·308	Wood.
459	1·691	Pasture, &c.	510	1·516	Pasture.
460	·747	Pasture.	511	3·253	Pasture.
461	·116	House and garden.	512	5·961	Arable.
462	4·387	Pasture, &c.	513	4·310	Pasture.
463	7·620	Pasture.	514	·353	Houses, orchards, &c.
464	2·266	Arable.	515	·659	Pasture.
465	6·595	Arable, &c.	516	812	Orchard, house, and garden.
466	5·490	Arable.			
467	10·405	Pasture.	517	2·450	Pasture.
468	4·331	Arable.	518	·874	Road, houses, pond, &c.
469	·665	Road.			
470	2·780	Pasture, &c.	519	·607	House, garden, and orchard.
471	·105	Road.			
472	·490	Pasture.	520	1·414	Pasture, &c.
473	·160	Ponds.	521	·791	Arable.
474	·386	Houses, garden, &c.	522	1·721	Pasture.
475	·760	Pasture, gardens, &c.	523	3·644	Pasture.
476	·116	Pond.	524	·470	Pasture, houses, and garden.
477	4·148	Pasture.			
478	4·048	Pasture.	525	·355	Garden and orchard.
479	·118	Pond.	526	1·099	Pasture.
480	4·314	Pasture.	527	2·560	Pasture.
481	10·493	Arable.	528	·550	Wood.
482	2·513	Wood, &c.	529	·936	Houses, garden, &c.
483	·087	Pond.	530	1·337	Pasture.
484	7·157	Pasture, &c.	531	3·386	Pasture.
485	2·550	Pasture.	532	2·893	Pasture.
486	·495	Pasture.	533	1·056	Pasture.
487	·372	Houses, garden, &c.	534	5·081	Arable, &c.
488	1·159	Road.	535	1·764	Pasture.
489	5·883	Pasture.	536	1·781	Pasture.
490	345	House and garden.	537	1·486	Pasture.
491	2·988	Pasture.	538	·800	Wood.
492	1·111	Pasture and orchard.	539	5·078	Arable.
493	·072	House and garden.	540	4·323	Arable.
494	·760	Houses, yards, garden, &c.	541	11·103	Pasture.
			542	4·670	Pasture.
495	·555	Pasture.	543	·140	Ponds.
496	·220	Garden.	544	4·818	Pasture.
497	·597	Pasture.	545	3·438	Arable.
498	·241	House and gardens.	546	3·423	Arable.
499	·894	Pasture.	547	5·603	Arable.
500	·325	Houses and gardens.	548	·864	Wood, &c.

No. on Plan.	Area in Acres.	Remarks.	No. on Plan.	Area in Acres.	Remarks.
549	4·002	Pasture.	597	·322	House and garden.
550	1·429	Houses, gardens, yard, &c.	598	2·885	Pasture.
			599	3·455	Arable.
551	·120	Pond and pasture.	600	3·083	Pasture.
552	5·948	Pasture.	601	3·343	Pasture, &c.
553	·957	Pasture.	602	1·202	Pasture.
554	·442	Houses, gardens, &c.	603	·472	House, orchard, and pasture.
555	·432	Gardens.			
556	14·264	Arable, &c.	604	·200	House, yard, and road.
557	·816	Wood.	605	5·131	Arable.
558	1·853	Pasture.	606	6·532	Pasture.
559	5·594	Wood, &c.	607	3·961	Arable.
560	5·893	Arable.	608	6·747	Pasture.
561	1·742	Road, pasture, &c.	609	4·944	Arable.
562	·365	Pasture.	610	2·154	Pasture.
563	·916	Stackyard.	611	5·304	Pasture.
564	·446	Garden and arable.	612	1·441	Houses, yards, garden, wood, &c.
565	·410	Houses and yards.			
566	·275	Wood.	613	·542	Houses, garden, and yards.
567	2·706	Pasture.			
568	13·546	Wood, ornamental pasture, &c.	614	3·690	Pasture.
			615	3·286	Arable.
569	3·333	Pasture.	616	1·856	Roads.
570	8·632	Pasture, &c.	617	·233	Houses, garden, and yard.
571	13·233	Pasture, &c.			
572	·102	Pond.	618	1·761	Pasture, &c.
573	14·064	Pasture.	619	1·206	Pasture.
574	5·854	Pasture.	620	·457	Garden and orchard.
575	1·597	Pasture.	621	·551	Houses, yards, orchard, &c.
576	1·914	Pasture, &c.			
577	10·338	Pasture.	622	1·466	Pasture.
578	1·719	Pasture.	623	3·296	Pasture.
579	1·914	Arable.	624	3·362	Arable.
580	4·844	Arable.	625	2·370	Pasture.
581	3·323	Pasture.	626	6·542	Pasture, &c.
582	3·403	Pasture.	627	·418	Pasture.
583	·177	Pond.	628	·145	House and garden.
584	9·490	Arable, &c.	629	·298	Houses, garden, &c.
585	3·521	Pasture.	630	1·739	Pasture, &c.
586	3·198	Pasture, &c.	631	·792	Pasture.
587	2·765	Arable.	632	·255	Houses, gardens, &c.
588	·221	Houses and road.	633	2·565	Road.
589	1·056	Pasture, garden, and pond.	634	·503	Houses and gardens.
			635	1·994	Pasture.
590	·232	House and garden.	636	1·326	Pasture.
591	1·840	Pasture.	637	·250	Houses and garden.
592	2·578	Road.	638	1·249	Arable.
593	1·127	Houses, garden, and yards.	639	·122	Garden.
			640	·247	House, orchard, pasture, &c.
594	·237	Stackyard.			
595	·083	Pond.	641	·986	Pasture, &c.
596	·889	Pasture.	642	·070	Garden.

No. on Plan.	Area in Acres.	Remarks.	No. on Plan.	Area in Acres.	Remarks.
643	·898	Pasture, &c.	689	1·651	Arable.
644	1·926	Pasture.	690	1·133	Arable.
645	2·760	Pasture.	691	·407	Arable.
646	1·729	Pasture.	692	3·251	Rough pasture, &c.
647	2·292	Pasture.	693	1·723	Arable.
648	·162	Road.	694	1·239	Pasture.
649	·105	Orchard.	695	1·299	Arable, house, and garden.
650	·927	Pasture.			
651	·147	House and garden.	696	·412	Wood, &c.
652	3·438	Road.	697	·212	Nursery.
653	·238	Ponds.	698	1·698	Gardens, houses, &c.
654	2·320	Pasture, &c.	699	·485	Garden.
655	·285	House, garden, and yard.	700	1·627	Pasture.
			701	3·125	House, ornamental grass, wood, &c.
656	·926	Arable.			
657	1·061	Rough pasture, &c.	702	1·874	Wood, &c.
658	1·769	Pasture, houses, and yard.	703	·774	Pasture, &c.
			704	2·142	Pasture.
659	·783	Pasture.	705	1·609	Mill, yards, wood, &c.
660	1·046	Arable, house, and garden.			
			706	·296	Pond.
661	1·861	Arable.	707	15·076	Arable, pasture, &c.
662	2·993	Arable.	708	·342	Wood.
663	12·072	Road.	709	·624	Gardens.
664	·580	Arable.	710	·345	Houses, ornamental grass, &c.
665	1·164	Pasture.			
666	·150	Houses, garden, &c.	711	1·093	Road.
667	2·004	Pasture.	712	1·058	Houses, gardens, and road.
668	·947	Rough pasture.			
669	1·611	Arable.	713	·111	Ponds.
670	·406	House, gardens, and pasture.	714	9·364	Arable.
			715	4·611	Pasture.
671	1·423	Pasture.	716	1·732	Pasture.
672	1·284	Houses, garden, and pasture.	717	·848	Pasture.
			718	·754	Houses, yard, rough pasture, &c.
673	1·051	Arable.			
674	1·139	Arable.	719	·558	Garden and pasture.
675	·597	Pasture.	720	·262	Stackyard.
676	3·557	Pasture, marsh, road, &c.	721	·127	Pond.
			722	2·384	Pasture.
677	2·695	Roads.	723	5·841	Pasture, &c.
678	·762	Arable.	724	·256	Ponds.
679	·902	Arable.	725	5·870	Arable, &c.
680	2·049	Pasture.	726	9·008	Pasture, &c.
681	1·711	Arable.	727	·305	Wood.
682	1·740	Arable.	728	·231	Wood.
683	1·474	Pasture.	729	4·631	Arable, &c.
684	·899	Pasture.	730	3·746	Pasture.
685	1·150	Arable.	731	2·139	Pasture, &c.
686	1·064	Pasture.	732	·546	Wood, house, &c.
687	·487	Arable.	733	6·622	Wood.
688	2·635	Pasture.	734	4·384	Pasture, &c.

No. on Plan.	Area in Acres.	Remarks.
735	1·146	Wood.
736	3·969	Pasture.
737	·325	Bushes.
738	1·321	Arable and rough pasture.
739	·337	Quarry.
740	8·818	Pasture, arable, &c.
741	7·198	Pasture, &c.
742	4·669	Pasture, &c.
743	8·903	Arable.
744	10·595	Pasture, &c.
745	6·409	Pasture, &c.
746	·369	Rough pasture, &c.
747	7·196	Pasture, &c.
748	5·261	Osier beds, &c.
749	1·712	Wood.
750	1·531	Wood.
751	3·223	Pasture.
752	23·915	River.
753	·912	Wood.
754	3·527	Pasture.
755	·521	Wood.
756	2·718	Pasture, &c.
757	2·665	Osier beds.
758	4·907	Wood.
759	13·900	Pasture, &c.
760	4·199	Wood.
761	13·813	Pasture, &c.
762	2·409	Pasture, &c.
763	·175	Pasture, &c.
764	·132	Wood.
765	12·391	Arable, &c.
766	4·054	Wood.
767	3·358	Pasture, &c.
768	2·474	Pasture, &c.
769	·125	Pond.
770	1·344	Road.
771	1·631	Ornamentalpasture,&c.
772	·162	Pond.
773	3·035	Ornamental grass, wood, and house.
774	·651	Houses, orchard, and yard.
775	·733	Garden, &c.
776	1·235	Houses, gardens, and yards.
777	12·877	Arable, &c.
778	4·264	Pasture.
779	1·620	Pasture.
780	·730	Houses, yards, gardens, &c.
781	1·011	Arable.
782	·934	Pasture.
783	1·897	Pasture.
784	2·066	Rough pasture, &c.
785	·462	Houses, garden, and pasture.
786	2·827	Pasture, &c.
787	5·745	Pasture, &c.
788	14·579	Pasture, &c.
789	1·301	Arable.
790	20·939	Ornamental pasture, &c.
791	·425	Mill, yard, garden, and wood.
792	·157	Pasture.
793	·618	Pasture, &c.
794	6·075	Ornamental pasture.
795	·245	House and yards.
796	·934	Houses, garden, and yard.
797	·888	House and ornamental ground.
798	·631	House and ornamental ground.
799	7·961	Ornamental pasture.
800	5·733	Ornamental pasture.
801	·998	Ornamental pasture.
802	·524	Houses, garden, and yards.
803	1·643	Ornamental grass and wood.
804	4·831	Ornamental pasture, &c.
805	5·962	Ornamental pasture, &c.
806	3·053	Pasture.
807	3·790	Pasture.
808	3·551	Pasture.
809	3·777	Pasture.
810	·107	Pond.
811	·956	Pasture.
812	1·188	Road (part of).
813	·413	Pasture.
814	·018	Road (part of).
815	·761	Houses, gardens, &c.
816	4·576	Houses, gardens, yards, road, &c.
817	1·934	Pasture.
818	·976	Pasture.
819	·292	House and garden.
820	4·703	Pasture.
821	4·276	Pasture, &c.
822	4·846	Arable.

No. on Plan.	Area in Acres.	Remarks.	No. on Plan.	Area in Acres.	Remarks.
823	1·098	Pasture.	873	3·530	Pasture.
824	1·424	Pasture.	874	8·053	Arable, &c.
825	10·412	Arable.	875	7·159	Pasture, &c.
826	6·586	Pasture, &c.	876	2·612	Pasture, &c.
827	24·789	Pasture.	877	3·222	Road.
828	9·189	Pasture.	878	2·662	Houses, arable, garden, wood, &c.
829	2·780	Pasture.			
830	2·467	Arable.	879	1·887	Arable.
831	10·522	Arable.	880	4·972	Arable.
832	4·821	Pasture.	881	3·656	Arable.
833	2·639	Wood.	882	·431	Pasture.
834	2·747	Pasture.	883	1·001	Houses, yards, gardens, &c.
835	3·393	Pasture.			
836	8·340	Wood.	884	8·240	Pasture, &c.
837	15·793	Pasture.	885	·176	Pasture.
838	·270	Wood and pond.	886	4·787	Pasture.
839	·184	Pond.	887	1·143	Pasture.
840	12·778	Arable.	888	·088	Ponds.
841	6·736	Pasture.	889	4·059	Pasture.
842	1·753	Wood.	890	·427	Houses, gardens, and yard.
843	3·904	Pasture.			
844	1·818	Pasture.	891	1·346	Pasture.
845	7·642	Arable.	892	6·824	Pasture.
846	3·205	Arable.	893	·577	Arable.
847	2·689	Pasture.	894	5·125	Arable, &c.
848	12·679	Pasture.	895	·145	Houses and yard.
849	2·606	River.	896	·958	Road (part of).
850	7·564	Pasture.	897	3·395	Pasture.
851	·274	Arable.	898	·470	Houses, gardens, and yard.
852	1·149	Houses, garden, and yards.	899	3·503	Pasture, &c.
853	3·290	Pasture.	900	7·858	Pasture, &c.
854	4·832	Pasture, &c.	901	1·241	Road (part of).
855	·659	Wood.	902	1·123	Pasture.
856	2·189	Pasture.	903	7·948	Pasture, &c.
857	3·360	Pasture.	904	3·067	Pasture.
858	8·134	Arable, &c.	905	·710	Pasture.
859	·196	Ponds.	906	2·710	Pasture.
860	11·869	Pasture.	907	·837	Pasture.
861	·136	House and garden.	908	8·549	Arable, &c.
862	8·478	Road.	909	2·847	Pasture.
863	1·960	Pasture.	910	2·188	Pasture.
864	·430	House, garden, and road.	911	2·710	Pasture.
			912	1·275	Arable and rough pasture.
865	12·823	Pasture, &c.			
866	·556	Wood.	913	·738	Arable.
867	1·513	Wood.	914	86·278	Arable, rough pasture, &c.
868	3·581	Pasture, &c.			
869	2·302	Pasture.	915	·597	Houses, garden, &c.
870	·292	Wood.	916	·840	Arable, &c.
871	7·319	Pasture.	917	·990	Pasture.
872	6·922	Pasture, &c.	918	1·695	Pasture.

No. on Plan.	Area in Acres.	Remarks.	No. on Plan.	Area in Acres.	Remarks.
919	1·088	Pasture.	959	·751	Arable.
920	·744	Road.	960	·045	Pasture.
920a	·200	House, garden, and yard.	961	·202	Pasture.
			962	·340	Arable.
921	2·521	Arable.	963	·392	Houses, garden, and pasture.
922	2·330	Arable.			
923	3·616	Arable and rough pasture.	964	·444	House, orchard, and garden.
924	4·545	Arable, rough pasture, &c.	965	·627	Pasture, &c.
			966	2·013	Arable.
925	·982	Arable, house, and garden.	967	·308	Houses, orchard, &c.
			968	·567	Pasture.
926	1·020	Pasture, house, and garden.	969	·339	Road.
			970	·095	Orchard.
927	·878	Pasture.	971	·858	Pasture.
928	1·180	Houses, gardens, and pasture.	972	·805	Pasture.
			973	1·393	Pasture.
929	1·777	Arable.	974	·590	Road.
930	1·380	Arable.	975	·517	Houses, garden, and yard.
931	·548	Pasture.			
932	2·416	Pasture.	976	3·783	Pasture.
933	·638	Pasture and houses.	977	·777	Arable, house, and garden.
934	·734	Pasture.			
935	1·322	Pasture.	978	·192	House and garden.
936	1·837	Pasture.	979	·651	Pasture.
937	·961	Pasture.	980	1·604	Pasture.
938	·313	Pasture, house, garden, &c.	981	1·587	Roads.
			982	1·792	Pasture.
939	·394	Arable.	983	3·247	Arable, house, garden, &c.
940	·273	Pasture.			
941	1·705	Road.	984	·325	Rough pasture, &c.
942	·771	Pasture.	985	1·025	Pasture.
943	·162	House, yard, garden, and orchard.	986	1·397	Pasture and rough pasture.
944	·928	Pasture.	987	1·468	Pasture.
945	·576	Pasture.	988	2·202	Arable.
946	·526	Pasture.	989	·155	Garden.
947	·228	Houses, garden, and yard.	990	1·135	Road.
			991	41·365	Rough pasture, arable, &c.
948	1·135	Arable.			
949	1·165	Pasture.	992	2·020	Pasture.
950	23·800	Rough heathy pasture.	993	2·467	Arable, &c.
951	5·846	Road.	994	1·624	Pasture.
952	28·727	Rough heathy pasture, &c.	995	1·058	Arable.
			996	·647	Arable.
953	2·878	Arable.	997	1·095	Pasture.
954	2·592	Arable.	998	1·405	Pasture.
955	·077	Houses and yard.	999	·903	Pasture.
956	·103	Sand pit.	1000	·840	Arable.
957	5·023	Pasture.	1001	3·244	Arable.
958	·334	Arable, &c.	1002	1·472	Pasture, &c.

No. on Plan.	Area in Acres.	Remarks.
1003	3·429	Pasture, &c.
1004	·378	House, yard, and garden.
1005	1·833	Road.
1006	·105	House, yard, and garden.
1007	·118	House and garden.
1008	1·075	Pasture.
1009	1·706	Arable.
1010	·401	Pasture.
1011	2·303	Arable, &c.
1012	·244	House, yard, and garden.
1013	3·571	Arable.
1014	1·150	Arable and rough pasture.
1015	·163	House and garden.
1016	1·889	Arable.
1017	1·409	Arable.
1018	3·965	Pasture and rough pasture.
1019	·359	House, garden, &c.
1020	·776	Houses, yards, garden, and road.
1021	2·181	Pasture, &c.
1022	1·363	Arable, &c.
1023	1·694	Arable.
1024	5·141	Pasture, &c.
1025	3·119	Arable.
1026	2·286	Pasture.
1027	3·289	Arable.
1028	6·094	Arable.
1029	3·179	Pasture.
1030	1·240	Pasture.
1031	1·747	Arable.
1032	1·140	Arable.
1033	·220	Houses, garden, and yards.
1034	·138	Garden.
1035	1·080	Brickfield.
1036	·187	House and garden.
1037	1·111	Road.
1038	·235	House, garden, and pasture.
1039	·846	Brickfield.
1040	2·800	Pasture.
1041	·085	Sand pit.
1042	·085	Houses and yard.
1043	·475	Road.
1044	·853	Pasture, &c.
1045	·087	House and garden.
1046	3·268	Pasture.
1047	·229	Arable.
1048	·786	Houses, yard, gardens, &c.
1049	2·809	Pasture.
1050	·623	Houses, garden, and yards.
1051	·969	Arable.
1052	1·352	Pasture.
1053	·296	Road.
1054	2·014	Pasture.
1055	·322	Garden.
1056	·719	Pasture, houses, &c.
1057	1·629	Pasture.
1058	·185	Pasture.
1059	·571	Garden, house, &c.
1060	·781	Arable.
1060a	·215	Houses, orchard, and yards.
1061	·177	Garden.
1062	·202	Arable.
1063	·347	House and garden.
1064	·105	Houses and yard.
1065	·377	Pasture, &c.
1066	·230	Pasture.
1067	·824	Arable, houses, and garden.
1068	·437	Pasture.
1069	·377	Pond.
1070	1·950	Lake.
1071	6·506	Arable.
1072	2·726	Arable.
1073	3·605	Pasture.
1074	7·940	Arable, &c.
1075	·726	Wood.
1076	7·705	Arable.
1077	2·364	Arable.
1078	·474	Houses, gardens, &c.
1079	2·558	Pasture.
1080	1·604	Pasture.
1081	3·172	Pasture.
1082	·221	Pond.
1083	1·103	Pasture.
1084	·747	Avenue.
1085	3·612	Pasture.
1086	11·416	Arable, &c.
1087	3·150	Wood.
1088	9·458	Pasture, &c.
1089	2·298	Pasture.
1090	·085	Lodge and grass.
1091	4·076	Arable.
1092	9·078	Pasture, house, &c.
1093	·471	Roads.

No. on Plan.	Area in Acres.	Remarks.
1094	·165	Pasture.
1095	·538	Road.
1096	13·794	Ornamental pasture, &c.
1097	·780	Houses, ornamental grass, and yard.
1098	·095	Pond.
1099	1·228	Garden and house.
1100	1·548	Road (part of).
1101	2·393	Pasture.
1102	3·138	Pasture, &c.
1103	7·380	Pasture.
1104	4·386	Pasture.
1105	4·359	Pasture.
1106	3·506	Pasture.
1107	·587	Road.
1108	·047	Playground (part of).
1109	3·255	Pasture.
1110	·408	Houses and gardens.
1111	·903	Pasture.
1112	1·392	Pasture.
1113	·516	Bowling green.
1114	4·516	Houses, gardens, &c.
1115	3·680	Pasture.
1116	·108	Garden.
1117	·150	Pasture.
1118	·703	Garden (part of).
1119	·198	Pasture.
1120	2·779	Pasture.
1121	2·759	Pasture.
1122	3·175	Houses, gardens, &c.
1123	·744	Pasture, &c.
1124	5·425	Houses, gardens, &c.
1125	·755	Pasture, &c.
1126	2·258	Arable.
1127	4·168	Pasture.
1128	·053	Pond (part of).
1129	·404	Pasture, &c.
1130	·220	Pond (part of).
1131	·307	Pasture.
1132	·446	Pasture.
1133	7·159	Houses, gardens, &c.
1134	1·329	Pasture.
1135	3·340	Arable.
1136	3·104	Pasture.
1137	5·925	Pasture.
1138	2·132	Pasture.
1139	3·517	Pasture.
1140	3·046	Pasture.
1141	2·989	Pasture.
1142	4·855	Pasture, &c.
1143	1·725	Pasture.
1144	·213	Pasture.
1145	·115	Road.
1146	·506	Pasture.
1147	·411	Pasture.
1148	·426	Pasture.
1149	·360	Pasture.
1150	·352	Pasture.
1151	·468	Pasture and house.
1152	3·189	Lake.
1153	45·516	Rough heathy pasture, roads, &c.
1154	·177	Houses, garden, and yard.
1155	·433	Ponds.
1156	·753	Arable.
1157	1·866	Pasture.
1158	·871	Pasture.
1159	1·392	Arable.
1160	2·586	Arable.
1161	·282	Houses, garden, &c.
1162	·202	Houses, garden, &c.
1163	1·704	Pasture.
1164	·778	Road (part of).
1165	·170	Pasture.
1166	1·472	Houses, gardens, &c.
1167	1·704	Arable.
1168	1·334	Houses, gardens, &c.
1169	·982	Arable.
1170	·711	Pasture.
1171	2·579	Arable.
1172	2·315	Pasture.
1173	1·330	Arable.
1174	2·684	Pasture, &c.
1175	1·307	Pasture.
1176	1·224	Pasture.
1177	·868	Pasture.
1178	·796	Houses, orchard, garden, &c.
1179	1·034	Pasture.
1180	1·005	Road (part of).
1181	·097	Houses and garden.
1182	1·082	Pasture.
1183	1·170	Pasture.
1184	·701	Pasture.
1185	·270	Houses and garden.
1186	·435	House and gardens.
1187	·974	Pasture, &c.
1188	·852	Pasture.
1189	·661	Road.
1190	·962	Pasture.
1191	·067	House and garden.
1192	2·942	Pasture.

No. on Plan.	Area in Acres.	Remarks.
1193	1·370	Pasture.
1194	1·324	Pasture, &c.
1195	1·102	Arable.
1196	·868	Pasture.
1197	·093	Houses and yard.
1198	·659	Pasture.
1199	3·293	Arable, &c.
1200	·491	Pasture.
1201	·669	Houses, gardens, &c.
1202	1·149	Pasture.
1203	·153	Arable.
1204	·928	Arable.
1205	1·267	Pasture.
1206	1·132	Pasture.
1207	·227	House, arable, garden, &c.
1208	·984	Pasture.
1209	1·560	Arable.
1210	1·964	Pasture.
1211	·434	Houses, yards, garden, &c.
1212	·606	Pasture, house, and garden.
1213	3·565	Pasture.
1214	4·518	Pasture.
1215	·768	Road (part of).
1216	2·185	Pasture.
1217	·247	Rough heathy pasture.
1218	2·360	Pasture and rough pasture.
1219	4·801	Arable, &c.
1220	8·604	Pasture.
1221	2·736	Pasture and rough pasture.
1222	3·706	Pasture.
1223	1·030	Pasture.
1224	2·099	Pasture.
1225	1·822	Pasture.
1226	1·500	Pasture.
1227	·291	Houses, garden, and yard.
1228	2·471	Pasture.
1229	1·129	Arable.
1229a	·152	Road.
1230	·225	House and garden.
1231	·917	Arable.
1232	1·966	Pasture.
1233	1·825	Road.
1234	·972	Pasture.
1235	1·020	Pasture.
1236	·472	Pasture.
1237	·537	Pasture.
1238	1·938	Pasture.
1239	2·517	Pasture.
1240	2·417	Pasture.
1241	4·538	Arable.
1242	1·500	Pasture.
1243	1·282	Pasture.
1244	1·005	Pasture.
1245	1·633	Pasture.
1246	·593	Houses and garden.
1247	2·061	Arable.
1248	·735	Pasture.
1249	1·989	Pasture.
1250	1·989	Pasture.
1251	3·668	Pasture.
1252	·579	House and garden.
1253	2·426	Pasture, &c.
1254	3·714	Pasture.
1255	·867	Arable.
1256	·337	Houses, garden, and ornamental ground.
1257	·565	Pasture.
1258	1·152	Pasture.
1259	1·897	Pasture.
1260	4·308	Pasture.
1261	1·740	Houses, yards, gardens, &c.
1262	3·183	Pasture, house, and stackyard.
1263	·545	Pasture.
1264	·904	Houses, gardens, &c.
1265	·357	Pasture.
1266	3·406	Pasture.
1267	·993	Pasture.
1268	·523	Arable.
1269	·386	House, garden, and yard.
1270	1·347	Pasture.
1271	1·501	Road.
1272	·096	Houses and yard.
1273	4·144	Pasture.
1274	3·668	Pasture.
1275	·474	Houses, gardens, and yard.
1276	·466	Arable.
	3524·705	

RECAPITULATION.

3391·773	Land.
93·516	Roads.
39·416	Water.
3524·705	Area of the Township of Pownall Fee (exclusive of the detached parts).

TOWNSHIP OF POWNALL FEE (Detached, No. 1).

1·762	Pasture.
1·762	Area of the Township of Pownall Fee (Detached, No. 1).

TOWNSHIP OF POWNALL FEE (Detached, No. 2).

No. on Plan.	Area in Acres.	Remarks.
1	·646	Arable.
2	·075	Road (part of).
3	·511	Railway (part of).
4	3·890	Pasture.
5	·085	Road (part of).
	5·207	

RECAPITULATION.

4·536	Land.
·160	Roads.
·511	Railways.
5·207	Area of the Township of Pownall Fee (Detached, No. 2).

TOWNSHIP OF POWNALL FEE (Detached, No. 3).

·180	Houses, gardens, &c.
·180	Area of the Township of Pownall Fee (Detached, No. 3).

TOWNSHIP OF POWNALL FEE (Detached, No. 4).

No. on Plan.	Area in Acres.	Remarks.
1	5·280	Pasture.
2	1·872	Pasture, &c.
3	·883	Houses, garden, pasture, &c.
4	7·390	Pasture, &c.
5	4·165	Pasture, &c.
6	3·382	Pasture.
7	6·062	Pasture, &c.
8	4·840	Pasture.
9	7·547	Arable.
10	6·275	Arable.
11	·097	Pond.
12	4·495	Pasture.
13	·583	Road.
14	3·656	Pasture.
15	·439	Pasture.
16	1·266	Pasture, &c.
17	·441	Playground.
18	1·352	Houses and ornamental ground.
19	1·892	Road (part of).
20	1·263	Pasture.
	63·180	

RECAPITULATION.

60·608	Land.
2·475	Roads.
·097	Water.
63·180	Area of the Township of Pownall Fee (Detached, No. 4).

RECAPITULATION FOR THE TOWNSHIP.

3458·859	Land.
·511	Railways,
96·151	Roads.
39·513	Water.
3595·034	Total area of the Township of Pownall Fee.

TOWNSHIP OF BOLLIN FEE.

No. on Plan.	Area in Acres.	Remarks.
1	4·783	Pasture.
2	1·662	Pasture.
3	2·909	Pasture, &c.
4	2·383	Pasture.
5	3·524	Pasture.
6	4·103	Pasture.
7	1·838	Road (part of).
8	1·837	Arable, &c.
9	4·067	Pasture.
10	3·310	Pasture.
11	6·904	Pasture.
12	·301	Houses, yard, and road.
13	·261	Garden and pond.
14	·197	Pasture and house.
15	·765	Arable, pasture, &c.
16	·574	Houses, garden, yard, pasture, &c.
17	·666	Arable, garden, &c.
18	·516	Pasture, &c.
19	·157	Pond.
20	2·023	Pasture.
21	3·448	Pasture, &c.
22	2·583	Pasture, &c.
23	·209	Houses, garden, and yard.
24	3·924	Pasture, &c.
25	2·028	Pasture, &c.
26	3·802	Pasture.
27	3·465	Pasture.
28	2·645	Pasture, &c.
29	3·345	Pasture.
30	3·255	Pasture.
31	3·303	Pasture.
32	·592	Houses, road, gardens, &c.
33	·296	Road (part of).
34	3·398	Pasture.
35	2·979	Pasture.
36	3·121	Pasture, &c.
37	18·019	Pasture.
38	·244	Ponds.
39	·160	Pond.
40	·117	Road.
41	2·502	Brickfield.
42	·127	Pond.
43	6·382	Pasture, &c.
44	4·123	Road (part of).
45	·865	Pasture.
46	5·559	Pasture, &c.
47	·237	Garden (part of).
48	·933	Arable.
49	·100	Road (part of).
50	1·098	Houses, gardens, &c.
51	4·418	Pasture, &c.
52	·162	Garden.
53	3·922	Pasture.
54	·624	Houses, yard, gardens, &c.
55	6·220	Pasture, garden, &c.
56	3·886	Pasture, &c.
57	1·165	Pasture.
58	18·960	Railway.
59	·147	Pond.
60	9·309	Pasture.
61	13·423	Arable, &c.
62	5·091	Pasture, &c.
63	·460	Pasture.
64	·890	Pasture.
65	7·786	Pasture.
66	2·699	Arable.
67	3·010	Pasture, &c.
68	6·246	Pasture.
69	5·918	Pasture.
70	6·859	Arable.
71	1·969	Wood.
72	7·015	Pasture.
73	7·746	Pasture, &c.
74	4·398	Pasture.
75	·325	Stackyard and orchard.
76	·627	Houses, garden, and yard.
77	4·793	Arable, &c.
78	4·888	Pasture, &c.
79	10·726	Arable.
80	27·637	Pasture, &c.

No. on Plan.	Area in Acres.	Remarks.	No. on Plan.	Area in Acres.	Remarks.
81	·635	Garden, pasture, and grass.	128	1·461	Pasture.
			129	3·224	Pasture, &c.
82	·685	Houses and yards.	130	·850	Pasture.
83	·212	Wood and pond.	131	1·589	Arable.
84	·123	Houses and garden.	132	·892	Pasture, &c.
85	·155	Wood.	133	3·763	Pasture, &c.
86	·480	Houses and gardens.	134	·625	Pasture.
87	·135	Garden.	135	·231	Pasture and house.
88	12·210	Pasture, &c.	136	4·605	Pasture.
89	8·646	Arable, &c.	137	·148	House and garden.
90	·192	Houses, garden, and yard.	138	·370	Houses, garden, and yards.
91	5·570	Pasture, &c.	139	2·605	Pasture.
92	·713	Road.	140	7·785	Pasture, &c.
93	7·297	Pasture, &c.	141	·148	Ponds.
94	7·022	Pasture, &c.	142	1·178	Road.
95	5·100	Arable, &c.	143	·386	Road.
96	30·767	Arable, &c.	144	3·643	Pasture, &c.
97	·240	Ponds.	145	·107	House and gardens.
98	·152	Ponds.	146	·999	Pasture.
99	8·063	Pasture, &c.	147	2·739	Pasture, &c.
100	1·794	Road.	148	·195	Pond.
101	6·492	Pasture.	149	·847	Arable.
102	·151	Ponds.	150	6·371	Pasture.
103	6·324	Arable, &c.	151	6·342	Arable.
104	4·007	Road.	152	5·018	Pasture.
105	1·112	Pasture, house, garden, and pond.	153	3·835	Pasture.
			154	10·666	Pasture, &c.
106	6·142	Arable, &c.	155	3·523	Pasture.
107	4·070	Pasture, &c.	156	5·778	Arable.
108	5·659	Pasture, &c.	157	1·019	Arable.
109	·298	Orchard.	158	·428	Houses, yard, garden, &c.
110	·425	Houses, yard, pasture, &c.			
			159	4·136	Arable, &c.
111	2·066	Pasture.	160	4·344	Pasture, &c.
112	·423	Pasture.	161	3·236	Arable, &c.
113	·367	Pasture.	162	7·334	Pasture.
114	·346	Houses, road, garden, &c.	163	3·738	Road.
			164	·128	Houses, garden, &c.
115	·064	Garden.	165	·539	Pasture.
116	·420	Arable.	166	4·263	Pasture.
117	2·012	Pasture.	167	6·270	Pasture, &c.
118	2·961	Pasture.	168	4·009	Arable.
119	·895	Pasture.	169	15·284	Pasture, &c.
120	3·430	Pasture, &c.	170	3·374	Arable.
121	3·189	Pasture, &c.	171	3·550	Pasture.
122	1·951	Road.	172	2·616	Pasture.
123	3·320	Pasture, &c.	173	7·942	Pasture, &c.
124	1·628	Pasture.	174	5·283	Pasture, &c.
125	1·014	Pasture.	175	·509	Road.
126	·569	Pasture.	176	2·544	Arable.
127	1·444	Pasture.	177	1·821	Pasture.

No. on Plan.	Area in Acres.	Remarks.	No. on Plan.	Area in Acres.	Remarks.
178	1·216	Houses, yards, garden, ponds, &c.	218	2·282	House, orchard, ornamental ground, &c.
179	3·758	Arable.	219	·278	House, garden, &c.
180	·762	Pasture.	220	·453	Garden.
181	2·366	Pasture.	221	·103	Wood.
182	4·200	Pasture.	222	3·962	Arable.
183	3·433	Pasture.	223	2·162	Houses, yards, gardens, &c.
184	2·259	Pasture.	224	1·664	Pasture.
185	1·484	Pasture.	225	·749	Pasture.
186	3·045	Pasture.	226	1·533	Pasture.
187	1·531	Pasture.	227	3·275	Pasture.
188	·237	House, garden, and yard.	228	·528	Pasture.
189	3·105	Pasture.	229	2·145	Wood.
190	4·123	Pasture.	230	21·210	Pasture, &c.
191	·911	Houses, road, garden, &c.	231	14·453	Arable, &c.
192	4·123	Arable.	232	3·189	Wood.
193	1·040	Road.	233	2·093	Roads.
194	8·472	Arable.	234	1·850	Wood.
195	·183	River (part of).	235	3·233	Pasture.
195a	·578	Schools, playground, &c.	236	8·134	Pasture.
196	3·495	Pasture.	237	1·387	Wood.
197	1·757	Church and graveyard.	238	·120	House and wood.
198	2·303	Houses, yards, gardens, &c.	239	5·178	Arable, &c.
199	11·702	Houses, yards, gardens, and roads.	240	9·052	Arable, &c.
200	1·077	Pasture.	241	3·185	Road.
201	·846	Houses, gardens, &c.	242	·199	Pond (part of).
202	3·933	Wood.	243	·357	Pond (part of).
203	2·529	Pasture.	244	1·031	Pasture, &c.
204	·881	Pasture.	245	·190	Pasture.
205	·471	Pasture.	246	·142	Gardens.
206	·293	Pasture.	247	1·813	Pasture.
207	·330	Mill, garden, & yards.	248	2·599	Houses, yards, gardens, and roads.
208	·473	Mill lade (part of).	249	·240	Pasture, &c.
209	1·822	Pasture.	250	3·194	Pasture.
210	3·660	Houses, road, gardens, &c.	251	·282	Pasture.
211	·793	Pasture.	252	·435	Pasture.
212	1·349	Arable.	253	·150	Pasture.
213	·538	Garden.	254	3·044	Pasture.
214	·458	House, garden, and yard.	255	·463	Pasture.
215	·406	Houses, yards, and road.	256	·327	Houses, gardens, &c.
216	·302	Pasture.	257	1·798	Houses, gardens, &c.
217	·815	House, ornamental grass, &c.	258	·608	Houses, yards, and orchard.
			259	·214	Garden.
			260	·781	House, ornamental ground, &c. (part of).
			261	·362	Arable.
			262	·606	Chapel, school, ornamental ground, &c.
			263	·501	Ornamental grass.

No. on Plan.	Area in Acres.	Remarks.	No. on Plan.	Area in Acres.	Remarks.
264	·177	Houses, garden, and yard.	302	3·792	Houses, yards, gardens, road, &c.
265	·330	House, garden, &c.	303	·357	Pasture.
266	·223	House, garden, &c.	304	·197	Ponds.
267	·325	House, garden, &c.	305	4·343	Ornamental pasture, &c.
268	·375	Houses and ornamental grass.	306	·178	Wood.
269	·411	Houses and ornamental grass.	307	·570	Pasture, &c.
270	·686	Ornamental grass, &c.	307a	·257	Road.
271	·502	Ornamental grass, &c.	308	2·208	Timber yard, houses, &c.
272	·688	Pasture.	309	2·268	Pasture.
273	·297	Pasture.	310	·443	Road (part of).
274	1·900	Roads.	311	3·505	Houses, gardens, ornamental ground, &c.
275	·130	House and garden.			
276	·467	Pasture.			
277	·510	Pasture.	312	1·683	Pasture.
278	2·551	Houses, yards, gardens, &c.	313	·712	Houses, garden, and yards.
279	·618	Pasture, garden, and pond.	314	·678	Houses, garden, and yards.
280	·761	Ornamental grass, &c.	315	2·048	Pasture, &c.
281	·285	Houses and ornamental grass.	316	3·470	Pasture.
			317	2·589	Arable.
282	·310	Houses and ornamental grass.	318	·090	Pasture.
			319	5·688	Pasture.
283	2·812	Ornamental grass.	320	3·369	Pasture.
284	1·297	Roads.	321	3·444	Arable.
285	1·399	Ornamental grass, houses, &c.	322	4·216	Pasture, &c.
			323	5·603	Pasture.
286	·085	Ornamental grass.	324	6·831	Pasture.
287	·468	Houses, garden, and yard.	325	6·609	Pasture, &c.
			326	9·093	Pasture, &c.
288	5·738	Pasture.	327	9·708	Pasture, &c.
289	16·428	Pasture, &c.	328	·205	Ponds.
290	·976	Houses, garden, ornamental grass, &c.	329	5·484	Pasture.
			330	7·147	Pasture.
			331	9·198	Arable.
291	1·632	Ornamental grass, &c.	332	4·008	Pasture.
292	2·415	Arable.	333	4·501	Pasture.
293	·446	Pasture.	334	9·460	Pasture, &c.
294	·840	Pasture.	335	6·632	Pasture, &c.
294a	·012	Pasture.	336	4·111	Pasture, &c.
295	·382	Pasture.	337	4·664	Pasture, &c.
296	2·183	Houses, yards, gardens, &c.	338	3·905	Pasture.
			339	7·892	Pasture.
297	·217	Pasture.	340	·190	Ponds.
298	·086	Houses and yards.	341	4·429	Pasture, &c.
299	2·896	Road.	342	·148	Wood.
300	5·822	Houses, yards, gardens, roads, &c.	343	·731	House, garden, &c.
			344	·217	Ponds.
301	·799	Pasture.	345	2·010	Brickfield.

No. on Plan.	Area in Acres.	Remarks.	No. on Plan.	Area in Acres.	Remarks.
346	·552	House and ornamental ground.	388	7·022	Arable.
			389	·177	Pond.
346a	·252	House, road, and ornamental ground.	390	·881	Houses, garden, and yards.
347	1·689	House and ornamental ground.	391	4·749	Pasture.
			392	4·226	Arable.
348	4·299	Pasture, &c.	393	12·250	Arable, &c.
349	1·998	Pasture.	394	7·279	Arable, &c.
350	1·799	House and ornamental ground.	395	·953	Road.
			396	5·906	Pasture, &c.
351	4·601	Ornamental grass.	397	14·226	Pasture, &c.
352	·315	Wood.	398	·190	Pond.
353	7·684	Pasture, &c.	399	·221	Pond.
354	·447	Wood, &c.	400	4·070	Road.
355	·915	Pasture.	401	9·848	Arable, &c.
356	2·113	Houses, ornamental ground, &c.	402	4·616	Pasture.
			403	5·541	Pasture, &c.
357	1·684	Pasture, &c.	404	9·224	Pasture, &c.
358	·076	Wood.	405	10·659	Pasture, &c.
359	1·048	Road.	406	2·488	Pasture.
360	1·014	House and ornamental ground.	407	11·699	Arable, &c.
			408	5·351	Pasture, &c.
361	·473	Pasture.	409	6·470	Arable, &c.
362	1·371	Houses and ornamental ground.	410	9·693	Arable, &c.
			411	10·168	Pasture.
363	2·524	Pasture.	412	2·960	Pasture, &c.
364	·411	Wood.	412a	1·354	Wood.
365	·392	Pasture, &c.	413	19·922	Arable.
366	·422	Pasture.	414	5·628	Pasture, &c.
367	·440	Pasture, &c.	415	5·516	Pasture.
368	2·195	Wood.	416	4·407	Pasture, &c.
369	8·861	Pasture.	417	·345	Road.
370	·402	Wood.	418	3·318	Arable, &c.
371	2·528	Houses, ornamental ground, &c.	419	3·123	Pasture, &c.
			420	·867	Houses, garden, and yards.
372	6·870	Pasture, &c.			
373	6·295	River.	421	4·783	Arable, &c.
374	·340	Pasture.	422	5·538	Arable, &c.
375	1·125	Pasture.	423	4·534	Arable, &c.
376	4·211	Arable.	424	10·762	Pasture.
377	·219	Road.	425	·595	Pasture, &c.
378	·204	Strip of wood.	426	3·323	Pasture.
379	4·723	Pasture.	427	2·864	Pasture.
380	·954	Houses, yard, garden, &c.	428	1·231	Pasture.
			429	2·023	Pasture.
381	·140	Houses and yard.	430	3·958	Pasture.
382	6·750	Pasture.	431	4·836	Pasture.
383	7·012	Pasture.	432	3·208	Arable.
384	4·528	Pasture.	433	3·328	Pasture.
385	6·099	Pasture, &c.	434	1·719	Pasture, &c.
386	7·260	Pasture.	435	2·523	Pasture.
387	·100	Pond.	436	5·656	Pasture, &c.

No. on Plan.	Area in Acres.	Remarks.
437	·280	Rough pasture.
438	2·008	Pasture, &c.
439	3·727	Arable.
440	·515	Orchard, &c.
441	·690	Houses, gardens, pasture, &c.
442	2·645	Pasture, &c.
443	1·344	Pasture, &c.
444	·415	Houses, road, garden, &c.
445	·741	Stackyard and orchard.
446	2·115	Pasture.
447	·944	Pasture.
448	·107	Pond.
449	·572	Houses, garden, orchard, and yards.
450	·505	House and garden.
451	·714	Road.
452	2·335	Pasture, &c.
453	2·730	Arable, &c.
454	5·911	Pasture, &c.
455	1·861	Pasture.
456	·896	Arable.
457	·106	Houses and garden.
458	1·389	Pasture.
459	·799	Houses, garden, and yard.
460	·105	Pond.
461	5·436	Pasture.
462	5·965	Pasture.
463	·367	Houses, ornamental grass, &c.
464	·162	Pond.
465	12·230	Pasture.
466	9·442	Pasture.
467	9·368	Pasture, &c.
468	·970	Arable.
469	·211	House, garden, &c.
470	5·166	Arable.
471	·921	Pasture.
472	·315	House, garden, &c.
473	3·760	Arable.
474	5·523	Pasture.
475	3·228	Pasture.
476	·538	Houses, garden, and yard.
477	·545	Chapel and graveyard.
478	·383	Road.
479	2·150	Pasture.
479a	·642	Pasture.
480	·370	Houses, garden, and yard.
481	·190	Houses, garden, and yard.
482	·623	Pasture.
483	·160	House and garden.
484	4·262	Pasture, &c.
485	·105	Pond.
486	·100	Pasture.
487	3·780	Arable.
488	·180	House and garden.
489	·258	Houses, garden, and chapel.
490	10·522	Pasture.
491	·282	Ponds.
492	·325	Houses, gardens, and yard.
493	2·738	Pasture.
494	·090	Houses and garden.
495	·240	Houses, garden, and yard.
496	·266	Garden.
497	3·869	Pasture.
498	·570	Houses, gardens, &c.
499	·120	Ponds.
500	·347	Pasture.
501	·954	Pasture.
502	·315	Houses, garden, and yards.
503	2·915	Pasture.
504	·137	Ponds.
505	·204	Orchard.
506	4·234	Pasture, &c.
507	1·199	Arable.
508	4·566	Pasture.
509	3·612	Pasture.
510	1·924	Pasture.
511	3·789	Pasture, &c.
512	1·764	Pasture.
513	11·073	Pasture, &c.
514	4·831	Pasture, &c.
515	5·982	Pasture, &c.
516	5·138	Pasture, &c.
517	3·419	Pasture, &c.
518	·305	Houses, garden, and yard.
519	·237	Orchard.
520	·590	Pasture.
521	·477	Pasture and garden.
522	3·735	Pasture, &c.
523	1·723	Pasture, &c.
524	3·734	Pasture.

No. on Plan.	Area in Acres.	Remarks.	No. on Plan.	Area in Acres.	Remarks.
525	1·066	Road, pond, garden, &c.	571	9·927	Pasture, &c.
			572	·679	Wood and pond.
526	·162	Stackyard.	573	·344	Garden.
527	·197	Garden.	574	4·679	Arable.
528	·567	Houses, yard, and ornamental ground.	575	·724	Gardens.
			576	1·255	House and ornamental ground.
529	·282	Pasture.			
530	·195	Sand pit.	577	·381	Road.
531	15·430	Pasture, &c.	578	1·401	House and ornamental ground.
532	6·607	Pasture, &c.			
533	6·342	Pasture.	579	·275	Garden.
534	7·845	Arable.	580	2·564	Pasture, &c.
535	3·419	Arable, &c.	581	11·628	Pasture.
536	2·479	Arable, &c.	582	5·926	Pasture.
537	2·704	Arable.	583	8·768	Pasture.
538	14·323	Pasture, &c.	584	3·189	Pasture.
539	17·679	Arable, &c.	585	9·979	Pasture, &c.
540	5·643	Pasture.	586	1·327	Houses, yards, gardens, &c.
541	8·548	Pasture.			
542	6·241	Arable.	587	2·830	Pasture.
543	10·354	Arable, &c.	588	6·101	Pasture.
544	·200	Rough pasture and ponds.	589	3·040	Pasture.
			590	8·664	Pasture, &c.
545	4·271	Pasture.	591	3·284	Pasture.
546	·841	Pasture.	592	14·590	Arable, &c.
547	6·448	Pasture, &c.	593	·127	Stackyard.
548	·764	House, yard, and road.	594	9·482	Pasture.
			595	·599	Wood, &c.
549	·364	House and garden.	596	10·557	Pasture.
550	·190	Pond.	597	2·865	Pasture, &c.
551	·143	Wood.	598	10·110	Pasture, &c.
552	1·799	Pasture, &c.	599	12·713	Arable, &c.
553	·692	Houses, orchards, and yards.	600	15·879	Arable, &c.
			601	10·671	Arable.
554	4·689	Arable.	602	5·847	Pasture.
555	13·067	Pasture, &c.	603	4·688	Arable.
556	16·136	Pasture, &c.	604	7·657	Arable, &c.
557	9·714	Railway.	605	3·061	Road.
558	2·194	Pasture.	606	9·066	Arable, &c.
559	·260	Brushwood.	607	11·904	Arable, &c.
560	3·043	Arable.	608	·940	Pasture.
561	3·521	Pasture, &c.	609	13·885	Pasture, &c.
562	279	Road (part of).	610	·206	Ponds.
563	·200	Wood (part of).	611	9·318	Pasture, &c.
564	·185	Ornamental grass.	612	·551	Road (part of).
565	2·852	Pasture, &c.	613	12·983	Pasture, &c.
566	·444	Pasture.	614	1·060	Houses, gardens, &c.
567	·284	House and garden.	615	·940	Pasture.
568	·394	Orchard.	616	4·767	Brickfield, &c.
569	·099	Pond.	617	·217	Houses and orchard.
570	1·048	Houses, yards, and road.	618	2·228	Pasture.
			619	·241	Arable.

No. on Plan.	Area in Acres.	Remarks.	No. on Plan.	Area in Acres.	Remarks.
620	2·951	Pasture.	666	·155	Pasture.
621	·100	Pond.	667	3·170	Pasture, &c.
622	12·512	Pasture, &c.	668	2·810	Pasture.
623	5·115	Pasture.	669	1·075	Pasture.
624	3·175	Pasture.	670	4·027	Arable, &c.
625	4·619	Pasture.	671	·165	Ponds.
626	5·660	Pasture.	672	3·793	Pasture.
627	5·996	Pasture.	673	3·620	Pasture.
628	2·780	Pasture.	674	1·247	Archery ground.
629	·283	House, garden, and pasture.	675	3·707	Pasture.
630	2·123	Pasture.	676	1·364	Houses, yards, gardens, &c.
631	·117	House and garden.	677	3·884	Pasture.
632	·156	Arable.	678	·617	Pasture.
633	·152	Road.	679	6·276	Pasture.
634	3·798	Pasture, &c.	680	3·690	Arable.
635	·220	House, garden, and yard.	681	2·179	Arable.
636	·405	Arable.	682	14·622	Road.
637	13·639	Pasture.	683	1·371	Pasture.
638	2·288	Pasture.	684	·111	Pond.
639	·699	Pasture.	685	3·344	Pasture, &c.
640	·202	Pasture.	686	2·441	Pasture.
641	·225	Pasture.	687	2·359	Pasture.
642	·321	House, orchard, and yard.	688	2·593	Pasture, &c.
643	1·867	Pasture.	689	2·073	Pasture.
644	1·323	Pasture.	690	1·686	Pasture.
645	·553	House and ornamental ground.	691	6·617	Pasture.
646	2·655	Arable.	692	1·312	Pasture, &c.
647	·391	Arable.	693	·107	Ponds.
648	·819	Houses, gardens, road, &c.	694	14·446	Pasture, &c.
649	·057	Pasture.	695	1·001	Houses, yards, garden, pond, &c.
650	·366	Pasture.	696	12·564	Arable, &c.
651	1·859	Pasture.	697	·135	Pond.
652	·074	Road (part of).	698	7·294	Arable, &c.
653	·369	Pasture.	699	2·611	Arable.
654	·062	Garden.	700	3·125	Arable, &c.
655	3·135	Pasture.	701	8·932	Pasture, &c.
656	1·443	Pasture, house, and garden.	702	7·502	Arable, &c.
657	·389	Road.	703	·331	House and gardens.
658	1·812	Arable.	704	·080	Garden.
659	6·483	Arable.	705	2·309	Pasture.
660	·975	Arable.	706	1·069	Houses, yards, gardens, road, &c.
661	·925	Arable.	707	·970	Pasture, &c.
662	·965	Arable.	708	4·957	Pasture.
663	1·030	Pasture.	709	4·117	Arable, &c.
664	3·815	Pasture.	710	6·295	Pasture, &c.
665	2·391	Road.	711	5·609	Arable, &c.
			712	4·095	Arable.
			713	3·793	Arable, &c.
			714	·148	Ponds.

No. on Plan.	Area in Acres.	Remarks.
715	9·817	Arable.
716	8·022	Pasture, &c.
717	·110	Pond.
718	5·367	Pasture.
719	6·494	Pasture, &c.
720	3·968	Pasture.
721	·103	Ponds.
722	5·834	Arable, &c.
723	4·222	Pasture, &c.
724	4·686	Pasture, &c.
725	·168	Ponds.
726	3·033	Arable, &c.
727	3·933	Pasture.
728	4·490	Pasture, &c.
729	·689	Houses, yards, garden, and ponds.
730	4·917	Pasture, &c.
731	·959	Houses, orchard, yards, pasture, &c.
732	1·337	Arable.
733	4·596	Arable.
734	4·710	Arable, &c.
735	5·467	Pasture, &c.
736	4·721	Pasture, &c.
737	·289	Pasture.
738	·238	Houses, garden, and yard.
739	3·875	Pasture.
740	1·548	Pasture.
741	7·618	Pasture, &c.
742	4·805	Pasture, &c.
743	·387	Pasture.
744	1·491	Pasture.
745	1·024	Pasture.
746	3·265	Pasture.
747	·769	Road.
748	3·047	Pasture, &c.
749	1·036	Pasture.
750	·899	Houses, orchard, and yards.
751	·780	Pasture and garden.
752	1·832	Pasture.
753	4·940	Pasture.
754	1·993	Pasture.
755	2·025	Pasture.
756	11·142	Pasture, &c.
757	·567	Houses, garden, and yards.
758	·648	Stackyard.
759	4·585	Pasture, &c.
760	·979	Road.
761	3·874	Pasture.
762	3·288	Pasture.
763	2·887	Arable.
764	4·905	Arable.
765	·266	Ponds.
766	·268	Pond.
767	10·305	Arable, &c.
768	6·554	Arable, &c.
769	·273	Ponds.
770	5·352	Pasture, &c.
771	4·887	Arable, &c.
772	2·058	Pasture.
773	5·991	Arable.
774	·140	Ponds.
775	6·185	Pasture, &c.
776	·281	Pasture.
777	·884	Houses, yards, orchard, &c.
778	·079	Pasture.
779	·349	Houses, gardens, and yard.
780	2·548	Pasture, &c.
781	2·703	Pasture.
782	2·186	Pasture, &c.
783	1·790	Pasture.
784	1·106	Pasture, &c.
785	·162	Houses, garden, &c.
786	2·553	Pasture.
787	.157	Garden.
788	·521	Arable.
789	5·492	Arable, &c.
790	·356	Pasture, &c.
791	5·033	Pasture, &c.
792	4·829	Arable.
793	2·283	Arable.
794	13·863	Arable.
795	·731	Pasture.
796	4·108	Pasture, &c.
797	14·472	Pasture, &c.
798	·050	Garden (part of).
799	·773	Houses, yard, garden, &c.
800	·196	House and ornamental ground.
801	·005	Ornamental ground (part of).
802	1·284	House, ornamental ground, &c. (part of).
803	11·993	Wood, &c.
804	2·969	Houses, garden, ornamental ground, &c.

No. on Plan.	Area in Acres.	Remarks.
805	·355	Houses, ornamental ground, &c.
806	·601	Houses, ornamental ground, &c.
807	·463	Houses, ornamental ground, &c.
808	·733	House, ornamental ground, &c.
809	·856	House, ornamental ground, &c.
810	·841	Roads (part of).
811	3·821	Houses, ornamental ground, &c. (part of).
812	·370	Garden and ornamental ground.
813	2·326	Road (part of).
814	·470	Pasture.
815	1·613	Pasture.
816	·917	Houses, yard, orchards, road, &c.
817	·140	House and garden.
818	2·275	Pasture.
819	5·512	Rough pasture.
820	·555	Garden, house, &c.
821	·819	Garden and arable.
822	·679	Houses, yards, garden, &c.
823	·385	House, pasture, &c.
824	2·020	Pasture.
825	1·571	Arable.
826	3·120	Arable.
827	2·207	Arable.
828	·594	Pasture.
829	·511	Houses, arable, gardens, road, &c.
830	1·902	Pasture.
831	1·198	Pasture.
832	1·916	Pasture.
833	·247	House and garden.
834	·019	Pasture.
835	·127	House and stackyard.
836	2·635	Pasture.
837	1·056	Arable.
838	1·472	Pasture.
839	·322	Road.
840	1·757	Pasture.
841	1·802	Pasture.
842	1·964	Pasture.
843	·075	Pasture.
844	·210	House and garden.
845	·256	House, garden, and grass.
846	3·474	Pasture.
847	·476	House, waste, and road.
848	3·058	Pasture.
849	1·457	Pasture.
850	2·596	Pasture, furze, and bushes.
851	1·729	Arable.
852	1·659	Arable.
853	3·105	Arable.
854	2·673	Rough pasture.
855	1·734	Wood.
856	·646	Pasture.
857	1·842	Pasture.
858	10·056	Wood.
	2681·770	

RECAPITULATION.

2570·034	Land.
68·730	Roads.
28·674	Railways.
14·332	Water.
2681·770	Total area of the Township of Bollin Fee.

TOWNSHIP OF FULSHAW.

1	·202	Pasture.
2	·683	Pasture.
3	·102	Pasture.
4	·155	Orchard.
5	·235	Houses, orchard, and yard.
6	·461	Pasture.
7	·333	House, garden, and road.
8	·571	Pasture.
9	·185	Houses and yards.
10	·157	Road (part of).
11	·282	Road (part of).
12	·089	Stackyard.
13	·355	Pasture.
14	·522	Pasture.
15	·883	Pasture.

No. on Plan.	Area in Acres.	Remarks.
16	·217	Pasture.
17	·261	Houses and gardens.
18	·103	Pond.
19	3·720	Arable.
20	1·579	Pasture.
21	10·187	Arable.
22	·946	Arable.
23	1·674	Pasture.
24	·142	House, garden, and yards.
25	1·229	Houses, garden, arable, &c.
26	1·314	Pasture.
27	·146	House and pasture.
28	1·824	Recreation ground.
29	1·509	Roads.
30	5·067	Arable.
31	7·131	Pasture.
32	2·789	Pasture.
33	·603	Houses and gardens.
34	4·513	Road.
35	2·554	Pasture.
36	·851	Houses, gardens, and yards.
37	·256	House and garden.
38	·432	Garden.
39	·889	House and ornamental ground.
40	·126	Grass, house, &c.
41	1·109	Ornamental grass, &c.
42	·496	Garden and road.
43	1·503	Houses, ornamental ground, &c.
44	·827	Road.
45	1·134	Houses, ornamental ground, &c.
46	1·167	Houses, ornamental ground, &c.
47	7·025	Ornamental grass.
48	·608	Houses, ornamental ground, &c.
49	1·547	Houses, garden, and ornamental ground.
50	·361	Garden and orchard.
51	·696	Houses, ornamental ground, &c.
52	·297	Pasture.
53	·201	Road.
54	·848	Pasture.
55	·871	Ornamental grass.
56	·112	House, yard, and wood.
57	·446	Houses, garden, and yards.
58	·995	Ornamental grass, &c.
59	1·234	Houses, ornamental ground, &c.
60	·947	House, ornamental ground, &c.
61	3·276	Nursery and bowling green.
62	1·011	Ornamental grass, &c.
63	·125	Road.
64	·536	Houses, ornamental ground, &c.
65	·626	Ornamental grass.
66	1·149	Houses, ornamental ground, &c.
67	·370	Pasture.
68	·352	Houses and road.
69	·250	Orchard.
70	·696	Houses, gardens, and yard.
71	3·455	Pasture.
72	·103	Pond.
73	·222	Houses, garden, and yard.
74	·237	Pasture.
75	·888	Pasture.
76	·430	Houses, garden, and arable.
77	·329	Pasture.
78	·806	Road.
79	·240	Houses, gardens, and yards.
80	·828	Arable, garden, &c.
81	·753	Arable.
82	·451	Houses, gardens, &c.
83	·838	Pasture.
84	·706	Houses, gardens, and pasture.
85	·473	Arable, &c.
86	·491	Houses, gardens, &c.
87	·573	Road.
88	·728	Houses and gardens.
89	·257	Houses and gardens.
90	1·532	Pasture.
91	1·888	Pasture.
92	2·988	Pasture, &c.
93	2·479	Ornamental grass, &c.
94	·401	House and gardens.
95	·285	Road.
96	·192	Pasture.
97	·817	Houses, gardens, &c.

No. on Plan.	Area in Acres.	Remarks.	No. on Plan.	Area in Acres.	Remarks.
98	1·849	Pasture.	144	2·991	Pasture.
99	·656	Houses, gardens, &c.	145	·996	Ornamental grass, &c.
100	·568	Pasture, house, and garden.	146	·448	Houses and garden.
101	·436	Houses and gardens.	147	2·148	Houses and ornamental ground.
102	·607	Pasture.	148	1·821	Pasture.
103	1·184	Houses and gardens.	149	2·491	Ornamental grass, &c.
104	1·377	Arable.	150	1·164	Houses and ornamental ground.
105	·106	House and garden.	151	1·933	Arable.
106	·756	Pasture.	152	3·347	Arable, &c.
107	·661	Pasture.	153	·456	Houses, yards, and wood.
108	3·437	Houses, yards, gardens, &c.	154	·326	Road.
109	2·145	Road (part of).	155	4·621	Pasture.
110	2·784	Pasture.	156	·986	Houses, gardens, and ornamental ground.
111	3·690	Pasture.	157	·407	Houses, road, &c.
112	1·604	Pasture.	158	4·610	Ornamental ground, gardens, &c.
113	2·679	Pasture.	159	·611	Road, house, &c.
114	·096	Pond.	160	4·682	Pasture, &c.
115	·916	Pasture.	161	·344	Pasture.
116	·883	Ornamental ground and houses (part of).	162	·140	House and garden.
117	1·195	Arable and pasture.	163	2·230	Arable.
118	·090	Wood.	164	5·046	Pasture.
119	·207	House, garden, &c.	165	3·297	Pasture.
120	·623	Houses, yard, and ornamental ground.	166	1·185	Pasture.
121	1·830	Ornamental grass, &c.	167	·137	Houses and yard.
122	·656	Houses, ornamental ground, &c.	168	·694	Orchard.
123	·658	Garden, &c.	169	·546	Orchard.
124	·330	Houses, garden, &c.	170	·310	Houses, gardens, &c.
125	·095	Houses, yards, &c.	171	·644	Garden.
126	·345	House, garden, &c.	172	·854	Houses, ornamental ground, &c.
127	·297	House, garden, &c.	173	4·710	Pasture, &c.
128	·423	Ornamental grass, &c.	174	1·421	Houses, ornamental ground, &c.
129	·137	Pasture.	175	10·885	Pasture, &c.
130	·626	Houses, ornamental ground, &c.	176	6·765	Pasture.
131	·152	Stackyard.	177	·170	Ponds.
132	29·430	Arable, &c.	178	·872	Arable.
133	1·277	Railway (part of).	179	·911	Houses, garden, and ornamental ground.
134	12·663	Pasture.	180	3·721	Pasture.
135	·110	Road (part of).	181	·506	Pasture.
136	·212	Road.	182	·522	Pasture.
137	6·536	Pasture.	183	·896	Road.
138	·423	Wood.	184	8·202	Pasture.
139	3·239	Arable.	185	4·893	Pasture.
140	3·014	Ornamental grass.	186	1·513	Arable.
141	·109	Pond and wood.	187	4·806	Pasture, &c.
142	·217	Wood.			
143	2·183	Roads.			

No. on Plan.	Area in Acres.	Remarks.
188	3·831	Arable.
189	3·629	Pasture.
190	5·676	Arable.
191	·272	Road (part of).
192	1·040	Arable, &c.
193	·375	House, garden, and yard.
194	3·205	Pasture.
195	1·247	Orchard.
196	·297	Houses, garden, and yard.
197	3·039	Arable.
198	5·192	Pasture.
199	·778	Road (part of).
200	·311	Wood.
201	1·233	Houses, gardens, &c.
202	·474	House, garden, and pasture.
203	·429	Houses, gardens, &c.
204	·227	House and pasture.
205	24·662	Pasture, &c.
206	2·173	Arable.
207	3·045	Pasture.
208	4·076	Pasture.
209	3·489	Arable.
210	4·735	Pasture.
211	·215	Pasture.
212	·105	Wood (part of).
213	2·353	Ornamental grass, &c.
214	1·411	Houses, ornamental ground, &c.
215	·290	Orchard.
216	·604	Garden and orchard.
217	5·870	Arable.
218	·791	Arable.
219	·137	Garden.
220	·732	Houses, garden, and yard.
221	·944	Pasture.
222	·114	Pond.
223	·414	Pasture.
224	4·165	Houses, ornamental ground, &c.
225	5·930	House, garden, ornamental grass, &c.
226	2·737	Ornamental grass, &c.
227	5·216	Ornamental grass, &c.
228	1·195	Road.
229	1·614	Ornamental grass.
230	1·065	House, ornamental ground, &c.
231	·424	Houses, garden, and yard.
232	1·582	Pasture, &c.
233	2·079	Pasture.
234	3·269	Pasture, &c.
235	1·790	Houses, ornamental ground, &c.
236	·982	Houses, ornamental ground, &c.
237	·960	Houses, ornamental ground, &c.
238	1·743	Road (part of).
239	1·181	Pasture.
240	·152	Stream (part of).
241	·135	Pond.
242	4·364	Ornamental grass.
243	·663	Wood.
244	4·050	Pasture, &c.
245	4·470	Ornamental ground, &c.
246	2·523	Ornamental grass, &c.
247	·338	Pond.
248	2·433	Ornamental grass, &c.
249	1·225	Ornamental grass, &c.
250	1·699	Houses, garden, road, &c.
	448·650	

RECAPITULATION.

427·024	Land.
19·138	Roads.
1·277	Railways.
1·211	Water.
448·650	Total area of the Township of Fulshaw.

TOWNSHIP OF CHORLEY.

1	1·955	Pasture.
2	·305	Houses, gardens, and yard.
3	·532	Road.
4	·440	Arable.

No. on Plan.	Area in Acres.	Remarks.	No. on Plan.	Area in Acres.	Remarks.
5	46·725	Rough heathy pasture, arable, &c.	50	·930	Pasture.
			51	·925	Pasture.
5a	·595	Rough heathy pasture.	52	2·006	Pasture.
6	·635	Arable.	53	1·105	Pasture.
7	1·453	Rough heathy pasture, pasture, &c.	54	1·310	Pasture.
			55	3·334	Pasture.
8	1·910	Rough heathy pasture, pasture, &c.	56	2·379	Pasture.
			57	3·789	Pasture.
9	1·402	Arable.	58	4·169	Pasture.
10	·135	Houses, garden, and yard.	59	·162	Pasture.
			60	3·067	Arable.
11	·550	Pasture.	61	1·407	Pasture.
12	2·924	Rough heathy pasture and pasture.	62	5·959	Pasture.
			63	·912	Road.
13	·240	Pasture.	64	·652	Pasture.
14	·082	Pasture.	65	·318	Orchard.
15	·082	Pasture.	66	·157	Houses, garden, &c.
16	·048	Garden.	67	·370	Pasture, orchard, road, and house.
17	·215	Pasture.			
18	·185	Pasture.	68	·995	Pasture.
19	·113	Orchard.	69	1·822	Pasture.
20	1·315	Pasture.	70	·062	Garden.
21	·460	Road.	71	·862	Pasture.
22	·267	Orchard.	72	·450	Houses, yards, garden, &c.
23	·046	House and garden.			
24	1·207	Pasture.	73	·174	Road.
25	·760	Arable.	74	·495	Houses, orchard, &c.
26	·875	Pasture.	75	2·064	Pasture.
27	1·073	Pasture.	76	·285	School, playground, and arable.
28	·527	Road.			
29	·723	Arable.	77	·382	Pasture.
30	·673	Pasture.	78	·612	Pasture.
31	·447	Pasture.	79	·161	Houses and orchard.
32	·800	Pasture.	80	1·115	Pasture.
33	·150	House, road, &c.	81	·264	Houses, grass, and yard.
34	1·048	Pasture, &c.			
35	1·372	Pasture.	82	·250	Houses, garden, yard, and grass.
36	1·815	Pasture.			
37	·435	Pasture.	83	·777	Pasture, garden, and house.
38	1·547	Pasture.			
39	1·325	Pasture.	84	1·847	Pasture.
40	1·965	Pasture.	85	1·420	Pasture.
41	2·229	Pasture.	86	·385	Pasture.
42	2·729	Pasture.	87	·260	Houses, garden, &c.
43	·902	Pasture.	88	·657	Houses, gardens, &c.
44	·455	Arable.	89	·156	House and garden.
45	·650	Pasture.	90	·973	Pasture.
46	1·895	Pasture.	91	1·170	Arable.
47	1·135	Pasture.	92	1·274	Pasture, &c.
48	·315	House, garden, and arable.	93	1·260	Pasture, &c.
			94	2·099	Pasture.
49	·653	Pasture.	95	1·058	Pasture.

No. on Plan.	Area in Acres.	Remarks.	No. on Plan.	Area in Acres.	Remarks.
96	·845	Road.	144	8·555	Arable.
97	·340	Arable.	145	7·921	Pasture.
98	·100	Houses, garden, and yard.	146	4·649	Arable.
			147	3·046	Pasture.
99	3·829	Arable.	148	4·325	Pasture.
100	·221	Pasture.	149	3·604	Pasture, &c.
101	·450	Road.	150	10·148	Arable.
102	·047	House and yard.	151	6·124	Arable.
103	·770	Pasture.	152	9·179	Pasture, &c.
104	1·133	Pasture.	153	3·799	Arable.
105	1·176	Arable.	154	7·064	Arable.
106	·073	House and garden.	155	·350	Houses, garden, and grass.
107	·905	Arable.			
108	·210	Pasture.	156	·183	House, garden, &c.
109	·125	House, garden, &c.	157	·428	Pasture.
110	1·175	Pasture.	158	·260	Pasture.
111	·725	Road.	159	·195	Garden.
112	·930	Arable.	160	·327	Houses, grass, &c.
113	·157	House, garden, and yard.	161	·495	Houses, gardens, &c.
			162	3·889	Pasture.
114	·483	Pasture.	163	1·585	Arable.
115	1·382	Arable.	164	·485	Pasture.
116	1·721	Pasture.	165	·695	Houses, yards, &c.
117	·307	Pasture.	166	·373	Garden.
118	·185	House, garden, and yard.	167	2·949	Pasture.
			168	·282	Pasture.
119	·095	House and yard.	169	3·799	Road.
120	1·810	Pasture.	170	·945	Houses, gardens, and yards.
121	1·090	Pasture.			
122	1·140	Pasture.	171	·084	Pasture.
123	1·723	Pasture, &c.	172	1·285	Arable.
124	·285	Houses, gardens, &c.	173	4·704	Pasture.
125	·910	Pasture.	174	6·764	Pasture.
126	·237	Orchard.	175	3·761	Pasture.
127	·445	Pasture.	176	2·032	Pasture.
128	1·450	Pasture.	177	3·686	Pasture.
129	3·213	Pasture.	178	15·248	Arable.
130	2·275	Pasture.	179	6·094	Arable.
131	2·644	Pasture.	180	2·292	Road.
132	1·947	Pasture.	181	8·678	Pasture.
133	1·895	Pasture, &c.	182	·447	Pasture.
134	·113	Pond.	183	·151	Garden.
135	3·714	Pasture.	184	1·050	Pasture.
136	·118	Pond.	185	·200	Houses, garden, and yard.
137	2·499	Pasture.			
138	3·382	Pasture.	186	·112	Pasture.
139	·312	House, garden, &c.	187	2·822	Pasture.
140	·404	Pasture and house.	188	·615	Arable.
141	·915	Houses, gardens, &c.	189	1·395	Pasture.
142	2·894	Pasture.	190	1·369	Pasture, &c.
143	·145	House, garden, & yard.	191	4·405	Pasture.

No. on Plan.	Area in Acres.	Remarks.	No. on Plan.	Area in Acres.	Remarks.
192	1·560	Houses and ornamental ground.	229	9·219	Pasture, &c.
			230	2·478	Arable.
193	1·495	Pasture.	231	3·842	Arable.
194	1·781	Houses and ornamental ground.	232	·426	Pasture.
			233	1·500	Houses and ornamental ground.
195	·294	Garden, &c.			
196	·318	Road.	234	1·746	House and ornamental ground.
197	3·642	Pasture, &c.			
198	·201	Trees, &c.	235	1·008	Pasture.
199	·810	Houses and ornamental ground.	236	1·156	House and ornamental ground.
200	·559	Pasture.	237	1·938	Arable.
201	·075	Wood.	238	·634	Garden, &c.
202	·080	Pasture.	239	·301	Garden.
203	·654	Pasture.	240	2·372	Arable.
204	·060	Houses, garden, and yard.	241	8·342	Arable.
			242	5·347	Pasture.
205	5·616	Pasture.	243	5·123	Arable.
206	1·169	Pasture.	244	4·587	Pasture.
207	·383	Stackyard.	245	3·844	Arable.
208	·208	House and garden.	246	3·232	Pasture, &c.
209	·624	Houses, pasture, and road.	247	2·247	Pasture.
			248	2·186	Pasture, &c.
210	3·502	Arable.	249	·793	Houses, yards, orchard, pasture, &c.
211	1·371	Pasture.			
212	2·162	Road.	250	·391	Pasture.
213	·843	House, yards, road, &c. (part of).	251	8·415	Pasture.
			252	·306	Wood.
214	3·225	Pasture.	253	15·398	Pasture.
215	1·122	Houses and ornamental ground.	254	2·440	Pasture, &c.
			255	·336	Orchard.
216	2·169	House and ornamental ground.	256	8·611	Arable.
			257	7·166	Pasture.
217	·790	Houses and ornamental ground.	258	6·805	Arable.
			259	1·435	Gardens, &c.
218	·587	Ornamental ground and garden.	260	1·650	Houses and ornamental ground.
219	1·453	Houses and ornamental ground.	261	·592	House and ornamental ground.
220	1·031	Houses and ornamental ground.	262	·501	School, playground, and garden.
221	3·862	House and ornamental ground.	263	1·114	Church and yard.
			264	·968	Pasture, &c.
222	2·232	Houses and ornamental ground.	265	·092	House and stackyard.
			266	1·015	Houses and ornamental ground.
223	·662	Garden, &c.			
224	·752	Pasture.	267	·300	Wood.
225	·193	Road, waste, &c.	268	·951	House and ornamental ground.
226	1·131	Pasture.			
227	1·946	Houses and ornamental ground.	269	·614	Garden, &c.
			270	·424	House and ornamental ground.
228	4·110	Pasture.			

No. on Plan.	Area in Acres.	Remarks.	No. on Plan.	Area in Acres.	Remarks.
271	2·161	Pasture.	306	1·164	Roads.
272	·154	House, garden, &c.	307	·517	Pasture, garden, and houses.
273	·100	Pasture.			
274	·276	Embankment.	308	·416	Houses and gardens.
275	3·345	Road.	309	7·546	Pasture, &c.
276	2·036	Houses, garden, yards, &c.	310	11·751	Railway.
			311	·703	Pasture.
277	3·365	Pasture, &c.	312	·743	Arable.
278	·853	Houses and ornamental ground.	313	·672	Houses, gardens, yards, &c.
279	·875	Houses and ornamental ground.	314	1·817	Pasture.
			315	·251	House and gardens.
280	·614	Road.	316	·102	Houses, &c.
281	·938	Houses and ornamental ground.	317	·437	Pasture.
			318	·158	House, garden, and road.
282	·875	Pasture.			
283	5·788	Pasture.	319	·100	Pasture.
284	6·320	Pasture.	320	2·966	Pasture.
285	4·398	Pasture.	321	·793	Pasture.
286	·203	Road (part of).	322	·132	Garden.
287	2·048	Pasture.	323	·627	Bowling green.
288	·196	Road.	324	·583	Houses, gardens, and yard.
289	·160	Grass and garden.			
290	·595	House and ornamental ground.	325	1·470	Road.
			326	1·063	Pasture.
291	·492	Pasture.	327	2·556	Arable.
292	1·132	Pasture.	328	2·284	Pasture.
293	·953	Garden, wood, house, &c.	329	·421	Arable.
			330	·893	Pasture.
294	1·264	Houses and ornamental ground.	331	1·522	Pasture.
			332	·396	Pasture.
295	·915	Houses and ornamental ground.	334	·162	Pasture.
			335	1·063	Road (part of).
296	·943	Houses and ornamental ground.	336	8·514	Pasture.
			337	8·557	Pasture.
297	·390	House and ornamental ground.	337a	2·389	Pasture.
			338	9·015	Pasture, &c.
298	·403	House and ornamental ground.	339	1·419	Pasture.
			340	1·501	Pasture.
299	1·033	Houses and ornamental ground.	341	4·165	Pasture.
			342	1·529	Pasture.
300	·189	Road.	343	3·084	Pasture.
301	·431	House and ornamental ground.	344	·122	Ponds.
			345	2·408	Pasture.
302	·410	House and ornamental ground.	346	3·538	Pasture.
			347	3·560	Pasture.
303	·594	House and ornamental ground.	348	·142	Pond.
			349	5·758	Pasture.
304	·707	House and ornamental ground.	350	2·939	Arable.
			351	4·791	Pasture, &c.
305	·644	House and ornamental ground.	352	5·030	Arable.
			353	6·784	Pasture, &c.

No. on Plan.	Area in Acres.	Remarks.
354	·413	Marsh.
355	3·068	Pasture.
356	4·610	Pasture.
357	3·592	Pasture.
358	1·379	Pasture.
359	3·498	Pasture.
360	2·304	Arable.
361	2·299	Arable.
362	·305	Pasture.
363	·366	Houses, gardens, and yard.
364	1·894	Arable.
365	1·556	Pasture.
366	·189	Houses, garden, and yards.
367	6·194	Pasture.
368	5·579	Arable.
369	4·635	Arable.
370	2·811	Road.
371	1·324	Arable.
372	·640	Houses, garden, and yard.
373	2·296	Pasture.
374	2·700	Arable.
375	2·614	Arable.
376	·304	Houses, garden, and yards.
377	·540	Road.
378	2·457	Arable.
379	2·116	Pasture.
380	2·099	Pasture.
381	2·761	Arable.
382	3·925	Pasture, &c.
383	·992	Pasture.
384	·323	Orchard.
385	·305	Houses, garden, and yards.
386	2·144	Pasture.
387	2·631	Pasture.
388	3·823	Pasture, &c.
389	2·000	Arable.
390	1·676	Arable.
391	3·330	Arable.
392	5·537	Pasture.
393	4·400	Pasture.
394	·988	Arable.
395	3·230	Pasture.
395a	1·334	Pasture.
396	2·529	Pasture.
397	2·465	Pasture.
398	·106	Pond.
399	3·488	Pasture.
400	·187	Road (part of).
401	·965	Pasture.
402	·822	Arable.
403	4·528	Arable.
404	2·284	Pasture.
405	2·399	Arable.
406	2·575	Arable.
407	2·439	Pasture.
408	1·481	Arable.
409	2·149	Pasture.
410	1·783	Pasture.
411	·345	Houses, garden, and yards.
412	3·014	Pasture.
413	2·941	Pasture.
414	1·428	Pasture.
415	·418	Road.
416	3·743	Pasture.
417	·377	Houses, garden, and yard.
418	3·708	Arable.
419	6·795	Pasture.
420	7·341	Pasture.
421	2·164	Pasture, &c.
422	14·698	Pasture.
423	9·440	Pasture.
424	4·475	Arable, &c.
425	2·283	Arable.
426	2·877	Pasture.
427	1·444	Pasture.
428	2·254	Pasture.
429	·330	Pasture.
430	·420	Pasture, &c.
431	3·311	Pasture, &c.
432	2·184	Pasture.
433	1·454	Pasture.
434	2·774	Pasture.
435	3·848	Pasture.
436	3·339	Pasture.
437	5·570	Arable.
438	3·231	Pasture, &c.
439	2·884	Pasture.
440	8·133	Arable, &c.
441	4·961	Road.
442	13·846	Pasture, &c.
443	5·286	Arable.
444	6·581	Pasture.
445	8·201	Pasture.
446	·187	Garden.
447	·215	Garden.
448	·145	Ponds.

No. on Plan.	Area in Acres.	Remarks.	No. on Plan.	Area in Acres.	Remarks.
449	1·833	Houses, yards, ornamental ground, &c.	499	6·259	Pasture, &c.
450	·185	Wood.	500	2·654	Arable.
451	1·176	Pasture.	501	8·144	Pasture, &c.
452	·054	Road.	502	·220	Pond.
453	1·628	Pasture.	503	5·016	Arable.
454	16·355	Pasture, &c.	504	18·160	Pasture.
455	·334	Wood.	505	·199	Ponds.
456	1·002	Pasture.	506	3·933	Pasture.
457	2·534	Pasture.	507	·216	Pond.
458	3·197	Pasture, &c.	508	·140	Pasture.
459	3·317	Pasture.	509	1·036	Houses, garden, and yard.
460	·169	Roads.	510	4·266	Arable.
461	·173	Embankment.	511	4·450	Arable.
462	1·543	Road.	512	·602	Orchard.
463	2·759	Pasture.	513	4·081	Pasture.
464	1·483	Pasture.	514	2·769	Pasture.
465	1·061	Pasture.	515	7·712	Pasture.
466	1·988	Pasture.	516	3·047	Pasture, &c.
467	5·404	Arable.	517	·182	Ponds.
468	6·838	Pasture.	518	2·687	Pasture, &c.
469	·422	Pasture.	519	7·597	Arable.
470	·606	Pasture.	520	·099	Ponds.
471	·097	Pond.	521	2·278	Pasture.
472	·796	Ornamental pasture, house, yard, &c.	522	7·642	Pasture.
			523	11·762	Pasture.
473	1·094	Pasture, &c.	524	·300	Arable.
474	1·124	Pasture.	525	·763	Pasture.
475	·342	Pasture.	526	·841	Houses and ornamental ground.
476	·263	Arable.			
477	3·773	Pasture.	527	·341	Road (part of).
478	·714	Moat.	528	1·065	Arable.
479	·619	Pasture.	529	1·565	Houses and ornamental ground.
480	·242	Stackyard.			
481	·781	House and waste.	530	5·884	Arable.
482	·172	Pond.	531	·175	Pasture.
483	·324	Pasture.	532	·430	Road.
484	11·179	Arable.	533	1·875	Houses and ornamental ground.
485	4·782	Pasture.			
486	9·213	Pasture.	534	1·415	Houses and ornamental ground.
487	·102	Ponds.			
488	10·956	Arable.	535	·492	Orchard.
489	·231	Pond.	536	1·031	Houses and ornamental ground.
490	·172	Ponds.			
491	2·504	Pasture.	537	·267	Houses, yard, & road.
492	4·575	Pasture.	538	·694	Road.
493	·095	Pond.	539	4·131	Pasture.
494	4·492	Pasture.	540	·355	Houses and garden.
495	4·517	Arable.	541	·347	Stackyard.
496	2·008	Road.	542	1·024	Ornamental ground and orchard.
497	4·226	Arable.			
498	4·785	Arable.	543	·326	Houses, gardens, &c.

No. on Plan.	Area in Acres.	Remarks.	No. on Plan.	Area in Acres.	Remarks.
544	·707	Garden.	584	1·119	Houses and ornamental ground.
545	·155	Garden.	585	·170	Road (part of).
546	·268	Garden,	586	·671	Ornamental ground, &c. (part of).
547	·157	Pasture.	587	·411	House and ornamental ground.
548	·177	Houses and yard.	588	1·456	Houses and ornamental ground.
549	·616	Houses, yards, &c.	589	·227	Road.
550	·499	Pasture.	590	1·336	Ornamental pasture.
551	·780	Pasture.	591	·141	Garden.
552	1·084	Pasture.	592	4·870	Houses, garden, and ornamental ground.
553	4·827	Houses, roads, gardens, &c.	593	·656	Ornamental ground.
554	·296	Yard.	594	·699	Road (part of).
555	1·450	Houses, yards, gardens, &c.	595	·496	Wood.
556	·295	Pasture.	596	·966	Ornamental pasture.
557	·801	Houses, yards, garden, &c.	597	2·363	Houses, ornamental ground, &c.
558	3·028	Pasture.	598	2·025	Ornamental pasture.
559	·182	Garden.	599	1·139	Houses and ornamental ground.
560	2·874	Pasture.	600	1·061	House and ornamental ground.
561	·897	Pasture.	601	1·296	House and ornamental ground.
562	·591	Road.	602	1·573	Houses, gardens, and ornamental ground.
563	1·498	Pasture.	603	3·227	House and ornamental ground.
564	2·810	Houses, gardens, &c.	604	·869	Houses and ornamental ground.
565	2·927	Pasture.	605	·741	Roads.
566	1·878	Road.	606	·435	Houses, ornamental ground, &c.
567	4·457	Pasture.	607	·532	Houses, ornamental ground, &c.
568	1·080	Arable.	608	·427	Houses, ornamental ground, &c.
569	2·467	Pasture.	609	·460	Houses and ornamental ground.
569a	·051	Road (part of).	610	·373	Houses and ornamental ground.
570	·139	Garden (part of).	611	·336	Houses and ornamental ground.
571	·106	Road (part of).	612	·636	Chapel and yard.
572	·180	Ornamental ground and garden (part of).	613	·411	Garden, &c.
573	1·394	House and ornamental ground.	614	·911	Pasture.
574	·358	House and garden.	615	1·398	Pasture.
575	·440	Garden.	616	·989	Pasture.
576	·895	Pasture.	617	·458	Pasture.
577	1·543	Houses and ornamental ground.			
578	1·693	Houses and ornamental ground.			
579	·599	House and ornamental ground.			
580	·434	Road (part of).			
581	2·253	Houses and ornamental ground.			
582	1·321	House and ornamental ground.			
583	·874	Houses and ornamental ground.			

No. on Plan.	Area in Acres.	Remarks.
618	·552	Houses, gardens, &c.
619	·829	Houses, ornamental ground, &c.
620	·909	Ornamental ground.
621	·806	Houses, ornamental ground, &c.
622	·648	House, ornamental ground, &c.
623	·774	Houses, ornamental ground, &c.
624	·211	Road.
625	2·669	Houses and ornamental ground.
626	1·209	Houses, ornamental ground, &c.
627	·169	Road.
628	2·087	Houses, ornamental ground, &c.
629	·666	Houses and ornamental ground.
630	·629	Houses and ornamental ground.
631	2·657	Houses and ornamental ground.
632	1·755	Houses and ornamental ground.
633	1·698	Road.
634	2·183	Houses and ornamental ground.
635	2·648	Houses and ornamental ground.
636	1·703	Ornamental ground.
637	·105	Road.
638	3·175	Houses and ornamental ground (part of).
	1338·039	

RECAPITULATION.

1281·081	Land.
42·676	Roads.
11·751	Railways.
2·531	Water.
1338·039	Total area of the Township of Chorley.

RECAPITULATION FOR THE PARISH.

7736·998	Land.
226·695	Roads.
42·213	Railways.
57·587	Water.
8063·493	Total area of the Parish of Wilmslow, in the County of Chester.

INDEX TO PLACES

IN THE

PARISH OF WILMSLOW.

COUNTY OF CHESTER.

Name of Place.	No. of Sheet. 6-inch scale.	No. of Sheet. 25·344 in. scale.
Albury Villas -	XXVII.	5
Alwyn House -	"	"
Alderley and Chorley Station -	"	9
Alderley Villas -	"	"
Alderley Edge School - -	"	"
Alma Terrace -	"	13
Alderly Edge -	"	"
Arden House -	"	9
Ash Cottage -	"	5
Ashford - -	"	9
Ashfield - -	"	13
Barrows - -	XIX.	"
Bank House	XXVII.	4
Barwood House -	XXVIII.	5
Beech Farm -	XIX.	13
Beechtree - -	XXVIII.	5
Beech-hurst -	"	"
Beech Villa - -	"	"
Beech - -	"	6
Belmont - -	"	9
Beech House -	"	"
Belair - -	"	"
Beaucliff - -	"	13
Beechfield - -	"	"
Black Lake - -	"	5
Blackbrook Cottage	"	"
Bollinhey - -	XIX.	13
Boden House -	XXVIII.	2
Boundary Lodge -	XXVII.	8
Bollin Walk -	XXVIII.	5
Bollin Hall - -	"	"
Brookfield - -	"	"
Brookdale - -	XXVIII.	9
Brookside - -	"	"
Brookside Villas -	"	"
Brook Lane Chapel	"	"
Brookland - -	"	"
Brook Cottage -	"	"
Brook House -	"	"
Brook Villas -	"	"
Brook Lane T.P. -	"	"
Broomfield House	"	13
Burleyhurst Bridge	XXVII.	8
Butterflybank -	XXVIII.	9
Carr Mill - -	"	1
Castle Rock -	"	14
Cedar Villa - -	"	5
Chestnut Villa -	"	"
Chorlton House -	"	"
Chonar - -	"	10
Chorley - -	"	13
Chorley Hall -	"	"
Clairville - -	"	5
Colshaw - -	"	2
Commoncarr -	"	9
Comfort Cottages -	"	13
Cross Farm - -	XIX.	"
Cross - - -	"	"
Croston Cottage -	XXVIII.	"
Croston Towers -	"	"
Darnelbank - -	"	5
Daisybank - -	"	"
Davenport House -	XXVII.	12
Davenport Green -	"	"
Deadman's Clough	XXVIII.	1

Name of Place.	No. of Sheet. 6-inch scale.	No. of Sheet. 25·344 in. scale.
Dean Row School	XXVIII.	2
Deanwater Bridge	"	"
Derby House -	"	5
Dean Row - -	"	6
Dobbin Brook -	XIX.	13
Earnscliff - -	XXVIII.	"
Edge View - -	"	5
Eden Villa - -	"	"
Edenfield - -	"	"
Edge View - -	"	9
Edge-end - -	"	13
Elm Grove - -	"	9
Elmhirst - -	"	"
Elmbank - -	"	13
Endsleigh - -	"	9
Farmfold - -	XIX.	13
Fairfield - -	XXVIII.	9
Fernbank - -	"	5
Fernlea - -	"	"
Fernacre Lodge -	"	"
Fernacre - -	"	9
Fernhill - -	"	13
Fern Cottage -	"	"
Firwood - -	"	"
Fieldhead - -	"	9
Finney Green -	"	1
Florence Villas -	"	5
Friends' Meeting House - -	"	"
Fulshaw Cross -	"	"
Fulshaw Bank -	"	"
Fulshaw Hall -	"	"
Fulshaw Lodge -	"	"
Fulshaw Cottage -	"	"
Fulshaw Nursery -	"	"
Fulshaw House -	"	9
Fulshaw Villa -	"	"
Fulshaw Park -	"	"
Gas Works - -	"	5
Giant's Castle -	XVIII.	16
Glenbrooke - -	XXVIII.	5
Gorse House -	XXVII.	12
Green Lake -	XXVIII.	5
Green Hall - -	"	"
Grove House -	"	"
Green Villa - -	XXVII.	12
Grange - -	XXVII.	16
Greenfield - -	XXVIII.	13
Handforth Bridge	"	1
Hawthorn Hall -	"	5
Hawthorn House -	"	"
Harefield - -	"	9
Hazelcroft - -	"	13
Heys - - -	"	9
Heathfield - -	"	"
High Meadows -	"	1
Hilltop - -	"	"
Highfield House -	"	5
Highlea - -	"	13
Hilltop - -	"	"
Hillside - -	"	"
Highfield - -	"	"
Hillfield - -	"	"
Hogshead Green -	XVIII.	16
Hollinlane - -	XIX.	13
Home House -	"	"
Hooksbank Wood -	XXVII.	4
Hollybank - -	XXVIII.	1
Hope Cottages -	"	5
Hollybank - -	"	"
Hough Green -	"	10
Hollybank - -	"	13
Hough - -	"	14
Hurstlea - -	"	9
Ivy Cottage - -	"	13
Kilnfield - -	"	"
Lacy Green - -	"	1
Ladyfield - -	"	5
Laburnum Villa -	XXVII.	12
Laburnum Cottage	XXVIII.	13
Lake Vale - -	"	"
Linney's Bridge -	"	1
Lindow House -	XXVII.	8
Lindow Moss -	"	"
Lindow Cottage -	"	"
Limetree House -	"	12
Lindow Grove -	XXVIII.	9
Lingards - -	XXVII.	16
Lodehill - -	XIX.	13
Maltkiln Farm -	XXVIII.	6

Name of Place.	No. of Sheet. 6-inch scale.	No. of Sheet. 25·344 in. scale.
Merchistoun -	XXVIII.	9
Mossbrow - -	XXVII.	4
Morley - -	"	"
Moorlane House -	"	8
Moss Terrace -	XXVIII.	9
National School -	XIX.	13
Nansmoss - -	XXVII.	4
Newgate House -	"	8
Newgate - -	"	"
Norcliffe Hall -	XVIII.	16
Norwood House -	"	13
Nursery Villa -	"	5
Oak Farm - -	XIX.	13
Oak Cottages -	"	"
Oak Farm - -	XXVIII.	1
Oakfield - -	"	"
Oaklands - -	"	2
Oaklea - -	"	5
Oak Villas - -	"	"
Oakbank - -	"	9
Oakfield - -	"	"
Oak Cottage -	"	"
Oaklands - -	"	"
Oakleigh - -	"	"
Oakview - -	"	"
Oakbank - -	"	"
Oakhurst - -	"	"
Oak Cottage -	"	"
Oatland Cottages -	"	13
Oatlands - -	"	"
Oaklands - -	"	"
Orrelswell - -	XXVII.	16
Orrel's Well -	"	"
Osborne Villa -	XXVIII.	13
Osborne Grove -	"	"
Osborne House -	"	"
Oversleybank -	XXVII.	4
Oversleyford -	"	"
Park House -	XIX.	13
Parksyde - -	XXVIII.	5
Parkfield - -	"	"
Parsonage - -	"	9
Peartree Cottage -	XXVII.	8
Peartree - -	"	12
Peacock - -	XXVIII.	10
Piginshaw - -	"	1
Piginshaw Brook -	XXVIII.	1
Pigeon Hill - -	"	6
Platt Cottage -	XXVII.	8
Pownallflash -	XIX.	13
Pownall Hall -	XXVIII.	1
Poplar House -	XXVII.	8
Pott's Farm - -	XXVIII.	10
Prospect House -	"	5
Preston House -	"	9
Quarrybank Mill -	"	1
Quarrybank House	"	"
Race Course -	"	5
Race View - -	"	"
Rectory - -	"	"
Recreation Ground	"	"
Remenham - -	"	"
Redcliff Grange -	"	13
Rifle Range -	XXVII.	8
River Bollin -	XXVIII.	5
Rio Villa - -	"	"
Rose Cottage -	XVIII.	16
Rose Villa - -	XXVIII.	5
Row-of-trees -	XXVII.	12
Rosehill - -	XXVIII.	9
Rookwood - -	"	13
Rockside - -	"	"
Rustic Cottage -	"	"
River Dean - -	"	1, 2
Sandhole - -	"	5
Saddlebole - -	"	14
Shadygrove - -	XXVII.	4
Southfield - -	XIX.	13
Southbank - -	XXVIII.	9
Springfield - -	"	13
Springfield - -	"	5
Styal Cross - -	XVIII.	16
Styal Green -	XIX.	13
Styal - - -	"	"
Stamford Lodge -	XXVII.	4
Staneyland - -	XXVIII.	1
St. Bartholomew's Church - -	"	5
Stone House -	XXVII.	12
Stanley Chapel -	"	"
Station View -	XXVIII.	9
Stone House -	"	"

Name of Place.	No. of Sheet. 6-inch scale.	No. of Sheet. 25·344 in. scale.
St. Philip's Church	XXVIII.	9
St. Mary's Cliff -	"	13
Sunnyside - -	"	5
Sunnybank - -	"	"
Sunnybank - -	"	13
Swiss Villa - -	"	"
Tatton Villa -	"	5
Tanyard Farm -	XXVII.	16
The Oaks - -	XXVIII.	1
The Grove - -	"	5
Thorngrove - -	"	"
The Limes - -	"	"
The Sycamores -	"	"
The Firs - -	"	"
The Firs - -	"	6
The Hollies - -	"	"
The Meadows -	"	9
The Oaks - -	"	"
The Knoll - -	"	"
The Hole - -	"	10
The Hollies - -	"	13
Thorn Grove -	"	"
The Whins - -	"	"
The Hurst - -	"	"
The Ferns - -	"	"
Thorn Villa - -	"	"
Thornfield - -	"	"
The Ryley's - -	"	"
The Larches -	"	"
The Firs - -	"	"
Timperley House -	XXVII.	4
Trafford Villa -	XXVIII.	13
Underwood - -	XXVIII.	13
Uplands - -	"	9
Upton House -	"	2
Valley House -	XXVII.	4
Verdon House -	XXVIII.	6
Vicar - - -	"	"
Westfield - -	"	5
Westfield Villa -	"	13
Westwood - -	"	"
Whitefield - -	"	5
Whim Brook -	XXVII.	12
White Hall - -	XXVIII.	9
Wilmslow - -	"	"
Wilmslow Grange	"	1
Wilmslow Cross -	"	"
Wilmslow - -	"	5
Winderholme -	"	"
Wilmstone - -	"	"
Wilmslow Park -	"	6
Woodend - -	XIX.	13
Worrall - -	"	"
Wood - - -	XXVII.	4
Worms Hill - -	XXVIII.	1
Woodlands - -	"	9
Woodleigh - -	"	"
Woodbrook - -	"	13
Woodside - -	"	"
Woodland Villas -	"	"
Woodlands - -	"	"
Yewtree - -	"	5

LONDON:
Printed by George E. Eyre and William Spottiswoode,
Printers to the Queen's most Excellent Majesty.
For Her Majesty's Stationery Office.

DEPÔTS FOR THE SALE OF ORDNANCE MAPS, &c.

ENGLAND AND WALES.

1, Saint Martin's Place, Charing Cross—LONDON.

SCOTLAND.

Ordnance Survey Office, Post-office Buildings—EDINBURGH.

IRELAND.

Ordnance Survey Office, Phœnix Park—DUBLIN.

ORDNANCE SURVEY OF ENGLAND.

BOOK OF REFERENCE TO THE PLAN

OF THE

PARISH OF WISTASTON

HUNDRED OF NANTWICH),

IN THE

COUNTY OF CHESTER,

CONTAINING 1471·873 ACRES.

MAJOR-GENERAL JOHN CAMERON, C.B., R.E., F.R.S.,
DIRECTOR-GENERAL OF THE ORDNANCE SURVEY.

LONDON:
PRINTED BY GEORGE E. EYRE AND WILLIAM SPOTTISWOODE,
PRINTERS TO THE QUEEN'S MOST EXCELLENT MAJESTY.
FOR HER MAJESTY'S STATIONERY OFFICE.

1877.

Price One Shilling.

ORDNANCE SURVEY OF ENGLAND.

BOOK OF REFERENCE TO THE PLAN

OF THE

PARISH OF WISTASTON

(HUNDRED OF NANTWICH),

IN THE

COUNTY OF CHESTER,

CONTAINING 1471·873 ACRES.

MAJOR-GENERAL JOHN CAMERON, C.B., R.E., F.R.S.,

DIRECTOR-GENERAL OF THE ORDNANCE SURVEY.

LONDON:

PRINTED BY GEORGE E. EYRE AND WILLIAM SPOTTISWOODE,

PRINTERS TO THE QUEEN'S MOST EXCELLENT MAJESTY.

FOR HER MAJESTY'S STATIONERY OFFICE.

1877.

Price One Shilling.

[7412.—50.—4/77.]

ORDNANCE SURVEY OF ENGLAND

PARISH OF WISTASTON

EXPLANATORY REMARKS.

The scale of the Parish Plans is the 1-2500th of the actual length on the ground, and is equal to 25·344 inches to a mile, or 3·157 chains to an inch, which is very approximately equal to one square inch to one acre, the square of 1·0018 inch being equal to one acre.

The length of each sheet is 1½ miles, and the width 1 mile, the area of each sheet is therefore 960 acres.

Each enclosure has a reference number to the area which is given in this Book.

The Braces (ʃ) on the plans are to indicate that the spaces so braced are included under the same reference number.

The Altitudes in feet above the Mean Level of the Sea are written thus—31·4.

The Scale of the Plans of the County is 6 inches to a mile, and each sheet contains the same area as 16 sheets of the Parish Plans. There is therefore a double reference number to each sheet, as VI. 9., the Roman Numerals referring to the County Plans, the Arabic Figures to the Parish Plans.

The dimensions of the sheets on the Six-inch scale being four miles by six miles the area is twenty-four square miles, equal to 15,360 acres.

The following are the characters employed on the Ordnance Plans on the Scales of 1–2500, and 6 inches to a mile :—

County Names	C	Hundreds or Wards	W
Parishes	P	Townships	T
Extra Parochial	E	Division of Townships	T

Antiquities ..... { ROMAN / Druidical or Saxon / Norman or Subsequent

The descriptions of the boundaries are shown by the following initials :—

Centre of Stream	*C.S.*	Centre of Fence	*C.F.*
Centre of Road	*C.R.*	Top of Cop	*T.C.*
Side of Stream or Drain ...	*S.S.* or *S.D.*	Centre of Wall	*C.W.*
Root of Hedge	*R.H.*	Defaced	*Def.*
Face of Wall	*F.W.*	Track of Stream	*T.S.*

Undefined ..... *Und.*

Where a change occurs in the boundaries, the symbol [o—o] is used to show the part at which the change takes place.

N.B.—To convert Decimal Fractions of an Acre into Roods and Perches, multiply the decimal first by 4 and then by 40, preserving the same number of decimals in the product.

Examples—

A.	R.	P.	Acres.	A.	R.	P.	Acres.
			633·357				527·013
			4				4
			1·428				·052
			40				40
633	1	17	17·120	527	0	2	2·080

TABLE

FOR CONVERTING DECIMAL PARTS OF AN ACRE INTO ROODS AND PERCHES.

Perch.	0 Rood.	1 Rood.	2 Roods.	3 Roods.	Perch.	0 Rood.	1 Rood.	2 Roods.	3 Roods.
0	·000	·250	·500	·750	21	·131	·381	·631	·881
1	·006	·256	·506	·756	22	.137	·387	·637	·887
2	·012	·262	·512	·762	23	·144	·394	·644	·894
3	·019	·269	·519	·769	24	·150	·400	·650	·900
4	·025	·275	·525	·775	25	·156	·406	·656	·906
5	·031	·281	·531	·781	26	·162	·412	·662	·912
6	·037	·287	·537	·787	27	·169	·419	·669	·919
7	·044	·294	·544	·794	28	·175	·425	·675	·925
8	·050	·300	·550	·800	29	·181	·431	·681	·931
9	·056	·306	·556	·806	30	·187	·437	·687	·937
10	·062	·312	·562	·812	31	·194	·444	·694	·944
11	·069	·319	·569	·819	32	·200	·450	·700	·950
12	·075	·325	·575	·825	33	·209	·456	·706	·956
13	·081	·331	·581	·831	34	·212	·462	·712	·962
14	·087	·337	·587	·837	35	·216	·469	·719	·969
15	·094	·344	·594	·844	36	·225	·475	·725	·975
16	·100	·350	·600	·850	37	·231	·481	·731	·981
17	·106	·356	·606	·856	38	·237	·487	·737	·987
18	·112	·362	·612	·862	39	·244	·494	·744	·994
19	.119	·369	·619	·869	40	·250	·500	·750	1·000
20	·125	·375	·625	·875					

PARISH OF WISTASTON,

IN THE

COUNTY OF CHESTER—(Western Division).

HUNDRED OF NANTWICH.

No. on Plan.	Area in Acres.	Remarks.
		TOWNSHIP OF WISTASTON.
1	7·998	Arable, &c.
2	1·215	Orchard, &c.
3	·195	House, garden, &c.
4	2·448	Arable.
5	·266	Rough pasture.
6	2·260	Arable.
7	·221	Road.
8	·406	Arable.
9	·528	Houses, gardens, &c.
10	·532	Arable.
11	3·468	Arable, &c.
12	7·405	Arable, &c.
13	3·188	House, arable, &c.
14	2·308	Arable, &c.
15	4·474	Arable, &c.
16	13·124	Arable, &c.
17	4·935	Arable, &c.
18	·398	Houses, garden, &c.
19	4·627	Arable, &c.
20	7·284	Arable, &c.
21	·253	House, garden, &c.
22	·951	Arable, &c.
23	5·154	Arable, &c.
24	8·843	Arable, &c.
25	5·815	Arable, &c.
26	4·805	Arable, &c.
27	5·828	Arable, &c.
28	3·977	Arable, &c.
29	1·169	Wood.
30	17·917	Arable, &c.
31	·695	Orchard.
32	·320	Stackyard, &c.
33	·901	Houses, yards, garden, &c.
34	·371	Orchard.
35	4·617	Arable, &c.
36	3·796	Arable, &c.
37	5·939	Arable, &c.
38	·722	Houses, yards, gardens, &c.
39	·775	Orchard.
40	·095	Arable.
41	1·132	Arable.
42	·773	Houses, garden, orchard, &c.
43	8·708	Arable.
44	1·843	Arable.
45	4·032	Arable, &c.
46	15·519	Arable, &c.
47	·743	Arable, &c.
48	·578	House, garden, orchard, &c.
49	4·450	Arable, &c.
50	5·610	Wood.
51	8·169	Arable, &c.
52	·551	Arable.
53	·663	Rough pasture.
54	·714	Rough pasture, &c.
55	5·374	Arable.
56	3·724	Arable, &c.
57	2·220	Arable.
58	2·772	Arable.
59	·241	House, garden, &c.
60	1·187	Arable, &c.
61	·897	Road.
62	2·120	Arable, &c.
63	14·228	Arable, &c.
64	4·959	Arable, &c.
65	1·502	Arable, &c.
66	1·919	Arable.
67	6·422	Road.
68	·481	House, arable, garden, &c.
69	1·097	Arable.
70	·398	Houses, gardens, orchard, &c.

No. on Plan.	Area in Acres.	Remarks.	No. on Plan.	Area in Acres.	Remarks.
71	·563	Arable, &c.	117	·517	Orchard.
72	1·136	Arable.	118	·932	Arable.
73	1·429	Arable, &c.	119	1·116	Arable.
74	4·539	Arable.	120	4·224	Arable, &c.
75	11·589	Arable, &c.	121	7·344	Arable.
76	4·421	Wood.	122	2·586	Arable.
77	1·424	Arable.	123	5·406	Arable, &c.
78	1·628	Wood.	124	4·476	Arable.
79	5·056	Arable.	125	9·118	Arable, &c.
80	9·078	Arable.	126	4·653	Arable, &c.
81	8·912	Arable, &c.	127	1·673	Road.
82	22·028	Arable, &c.	128	6·114	Arable, &c.
83	2·767	Arable.	129	4·365	Arable, &c.
84	4·475	Arable.	130	8·843	Arable, &c.
85	2·706	Arable.	131	·288	Houses, garden, &c.
86	6·063	Arable, &c.	132	·461	Arable.
87	10·088	Arable, &c.	133	9·479	Arable, &c.
88	1·543	Arable, &c.	134	10·020	Arable, &c.
89	·332	Stackyard.	135	3·451	Arable, &c.
90	·449	Houses, yards, &c.	136	9·255	Arable, &c.
91	1·283	Arable.	137	·925	Wood, &c.
92	·322	Houses, garden, stackyard, &c.	138	8·091	Arable.
			139	·118	Wood.
93	·532	Arable.	140	·432	Arable.
94	·712	Arable.	141	1·118	Arable.
95	·617	Arable.	142	7·753	Arable.
96	6·070	Arable, &c.	143	·431	Wood.
97	·392	Road.	144	3·702	Arable.
98	·360	Rough pasture, &c.	145	3·481	Arable, &c.
99	·704	Orchard, &c.	146	·475	Arable.
100	·406	Arable.	147	11·102	Arable, &c.
101	1·411	Arable.	148	7·843	Arable, &c.
102	4·988	Arable, &c.	149	9·046	Arable, &c.
103	4·014	Arable, &c.	150	2·585	Arable.
104	·521	Orchard.	151	3·633	Arable, &c.
105	·295	Road.	152	6·197	Arable.
106	1·310	Arable, &c.	153	5·726	Arable, &c.
107	·467	Houses, gardens, ornamental ground, &c.	154	11·029	Arable, &c.
			155	·322	Wood, &c.
			156	9·900	Arable, &c.
108	1·031	Arable, &c.	157	1·349	Houses, yard, garden, orchards, &c.
109	9·004	Arable, &c.			
110	4·984	Rough pasture and trees.	158	12·252	Arable.
			159	6·086	Arable.
111	1·944	Wood.	160	11·020	Arable, &c.
112	3·653	Wood, &c.	161	·526	Wood, &c.
113	5·394	Arable.	162	4·573	Arable.
114	6·703	Arable, &c.	163	2·294	Arable, &c.
115	·208	Arable.	164	14·392	Arable, &c.
116	·822	Houses, gardens, ornamental ground, &c.	165	·603	Houses, gardens, orchard, &c.
			166	·248	Pond.

No. on Plan.	Area in Acres.	Remarks.	No. on Plan.	Area in Acres.	Remarks.
167	·120	Stackyard.	217	1·231	Arable.
168	·289	Orchard.	218	·480	Houses, garden, orchard, &c.
169	1·167	Rough pasture, &c.			
170	10·406	Arable, &c.	219	·110	Wood.
171	5·892	Arable, &c.	220	·460	Houses, yards, &c.
172	4·751	Arable.	221	·558	Garden, orchard, &c.
173	·982	Arable.	222	·318	Church and graveyard.
174	·944	Arable.			
175	1·426	Arable.	223	·462	Pasture.
176	2·387	Arable, &c.	224	·142	House, &c.
177	·793	Road.	225	·478	House, garden, ornamental ground, &c.
178	9·189	Arable, &c.			
179	8·515	Arable.	226	1·388	Arable.
180	3·050	Arable.	227	15·602	Arable, &c.
181	6·970	Arable.	228	18·060	Arable, &c.
182	3·662	Arable, &c.	229	5·764	Arable, &c.
183	8·129	Arable, &c.	230	·253	House, garden, ornamental ground, &c.
184	8·189	Arable, &c.			
185	11·656	Arable.	231	·435	Rough pasture, &c.
186	14·019	Arable, &c.	232	4·331	Arable.
187	·251	Brickfield.	233	6·772	Arable.
188	·162	Pond.	234	·742	Orchard.
189	·129	Pond.	235	·482	Orchard.
190	·923	Wood, &c.	236	·650	Houses, garden, ornamental ground, yards, &c.
191	·611	Pond.			
192	24·133	Arable, &c.			
193	7·289	Arable, &c.	237	8·017	Arable, &c.
194	6·696	Arable.	238	·529	Houses, garden, orchard, ornamental ground, &c.
195	7·885	Arable, &c.			
196	15·164	Arable, &c.			
197	6·277	Arable, &c.	239	1·022	Arable, &c.
198	·640	Wood, &c.	240	·612	Houses, garden, orchard, &c.
199	4·912	Arable.			
200	·123	Pond.	241	1·482	Arable.
201	50·128	Arable, &c.	242	·833	Arable.
202	·345	Stackyard.	243	1·170	Arable.
203	·172	Pond.	244	1·159	Arable.
204	·421	House, gardens, &c.	245	·522	Arable.
205	5·272	Arable.	246	4·225	Arable.
206	5·041	Road.	247	·641	House and arable.
207	1·353	Wood.	248	23·102	Arable, &c.
208	·238	Stackyard.	249	2·662	Arable.
209	·350	Garden.	250	7·484	Arable, &c.
210	·405	Houses, garden, ornamental ground, &c.	251	7·257	Arable, &c.
			252	·173	House, garden, &c.
			253	1·919	Arable.
211	·193	Houses, garden, &c.	254	2·731	Arable.
212	·583	Pasture.	255	·447	Road.
213	·525	House, arable, &c.	256	·095	House and garden.
214	8·361	Arable, &c.	257	·566	Arable, &c.
215	·342	Arable.	258	·531	Orchard, &c.
216	13·651	Arable.	259	·396	House, garden, &c.

No. on Plan.	Area in Acres.	Remarks.	No. on Plan.	Area in Acres.	Remarks.
260	·492	Houses, orchard, &c.	308	·123	House and garden.
261	4·907	Arable, &c.	309	1·280	Arable.
262	5·350	Wood, orchard, &c.	310	3·141	Arable, &c.
263	·278	Arable.	311	2·438	Arable, &c.
264	·148	Wood.	312	1·070	Wood, &c.
265	1·770	Wellsgreen Brook (part of).	313	11·318	Arable, &c.
			314	·290	House, yard, &c.
266	5·741	Houses, gardens, orchards, ornamental ground, &c.	315	·696	Arable.
			316	·450	Houses, gardens, orchard, &c.
267	·322	Arable.	317	·396	Houses, garden, &c.
268	·912	Orchard.	318	4·472	Wood, &c.
269	·610	Arable.	319	·154	Garden.
270	2·127	Arable, &c.	320	·579	Orchard.
271	·372	Houses, garden, &c.	321	·978	Orchard.
272	·553	Orchard, &c.	322	2·559	Arable, &c.
273	·774	Arable.	323	·280	Houses, garden, &c.
274	4·903	Arable, &c.	324	2·182	Pasture.
275	·396	Wood.	325	1·223	Arable.
276	·164	Pond.	326	·678	Road.
277	11·733	Arable, &c.	327	6·903	Arable, &c.
278	16·399	Arable, &c.	328	1·386	Arable.
279	5·108	Wood, &c.	329	·360	House and garden.
280	9·838	Arable, &c.	330	7·703	Arable, &c.
281	12·775	Arable, &c.	331	3·921	Arable.
282	17·620	Arable, &c.	332	2·932	Arable.
283	7·822	Arable.	333	4·784	Arable, &c.
284	4·263	Arable.	334	4·715	Arable, &c.
285	1·098	Houses, orchard, &c.	335	2·560	Arable, orchard, &c.
286	·327	Pond.	336	·734	Houses, gardens, &c.
287	·489	Houses, orchard, &c.	337	14·242	Arable, &c.
288	·198	Garden.	338	12·340	Arable, &c.
289	·335	Arable.	339	8·218	Arable, &c.
290	·554	Road.	340	6·822	Arable, &c.
291	2·851	Arable.	341	2·957	Arable, &c.
292	5·019	Arable and garden.	342	4·287	Arable, &c.
293	4·740	Arable, &c.	343	·141	Wood.
294	3·870	Arable.	344	1·315	Houses, gardens, &c.
295	3·957	Arable.	345	1·482	Mill pond.
296	1·177	Arable.	346	·367	Garden.
297	19·117	Arable.	347	2·295	Houses, gardens, ornamental grounds, &c.
298	·806	Wood, &c.			
299	8·023	Arable.			
300	14·657	Arable, &c.	348	·679	Houses, &c.
301	9·265	Road.	349	·140	Pond.
302	15·212	Arable, &c.	350	·192	Garden.
303	4·182	Arable, &c.	351	5·035	Arable.
304	2·721	Arable.	352	5·938	Arable, &c.
305	1·011	Arable.	353	1·744	Arable, &c.
306	·588	Houses, arable, garden, &c.	354	4·718	Arable, &c.
			355	3·389	Arable.
307	·889	Arable.	356	1·711	Arable.

No. on Plan.	Area in Acres.	Remarks.
357	4·012	Arable, &c.
358	4·810	Arable, &c.
359	·362	Road.
360	1·826	Arable, &c.
361	2·551	Arable, &c.
362	2·881	Arable.
363	2·748	Arable, &c.
364	2·580	Arable.
365	5·045	Arable.
366	4·281	Arable.
367	1·865	Houses, gardens, ornamental grounds, &c.
368	2·018	Arable.
369	3·623	Arable.
370	2·832	Arable, &c.
371	1·505	Brickfield, &c.
372	1·776	Arable, &c.
373	·399	Road.
374	·668	Houses, gardens, ornamental ground, &c.
375	·885	Arable.
376	·046	Houses, ornamental ground, &c.
377	4·217	Arable, &c.
378	4·181	Arable, &c.
379	3·520	Arable, &c.
380	4·189	Arable, &c.
381	3·132	Arable.
382	·165	Brickfield.
383	3·772	Arable, &c.
384	2·605	Arable.
	1471·873	

RECAPITULATION.

1439·106	Land.
27·439	Roads.
5·328	Water.
1471·873	Total area of the Parish and Township of Wistaston, in the County of Chester.

INDEX TO PLACES

IN THE

PARISH OF WISTASTON.

COUNTY OF CHESTER.

Name of Place.	No. of Sheet. 6-inch scale.	No. of Sheet. 25·344 in. scale.	Name of Place.	No. of Sheet. 6-inch scale.	No. of Sheet. 25·344 in. scale.
Bunkershill -	LVI.	6	Tollgate Farm -	LVI.	11
Church Farm -	"	10	Vinetree Farm -	"	"
Huntsbank Cottage	"	"	Wells Green -	"	"
Huntsbank Farm -	"	"	West End -	"	6
			Wistaston -	"	10
Little West End -	"	6	Wistaston Gate T.P. - -	"	11
Manor House -	"	11	Wistaston Green -	"	6, 7
Moorfields - -	"	14	Wistaston Hall -	"	11
Red Hall - -	"	10	Wistaston Mill (Flour) - -	"	"
Robinson's Corner	"	"	Wistaston Villa -	"	10
St. Mary's Church (Rectory) -	"	"	Yewtree Farm -	"	11
			Yewtree Villa -	"	"
The Rectory -	"	"			

ORDNANCE SURVEY OF ENGLAND.

BOOK OF REFERENCE TO THE PLAN

OF THE

PARISH OF WOODCHURCH,

CONTAINING 5971·784 ACRES;

ALSO THE

PARISH OF THURSTASTON (DETACHED, NOS. 1, 2, AND 3),

CONTAINING 27·869 ACRES;

(HUNDRED OF WIRRAL),

IN THE COUNTY OF CHESTER.

MAJOR-GENERAL JOHN CAMERON, C.B., R.E., F.R.S.,
DIRECTOR-GENERAL OF THE ORDNANCE SURVEY.

LONDON:
PRINTED BY GEORGE E EYRE AND WILLIAM SPOTTISWOODE,
PRINTERS TO THE QUEEN'S MOST EXCELLENT MAJESTY.
FOR HER MAJESTY'S STATIONERY OFFICE.

1876.

Price Two Shillings and Sixpence.

[7412.—50.—2/76.]

ORDNANCE SURVEY OF ENGLAND

PARISH OF WOODCHURCH, & THURSTASTON Pn

(Det. Nos 1, 2 & 3)

CHESHIRE

INDEX TO THE SHEETS

Published on the Scale of $\frac{1}{2500}$ *or 25·344 Inches to a Mile*

EXPLANATORY REMARKS.

The scale of the Parish Plans is the 1-2500th of the actual length on the ground, and is equal to 25·344 inches to a mile, or 3·157 chains to an inch, which is very approximately equal to one square inch to one acre, the square of 1·0018 inch being equal to one acre.

The length of each sheet is 1½ miles, and the width 1 mile, the area of each sheet is therefore 960 acres.

Each enclosure has a reference number to the area which is given in this Book.

The Braces (*f*) on the plans are to indicate that the spaces so braced are included under the same reference number.

The Altitudes in feet above the Mean Level of the Sea are written thus—31·4.

The Scale of the Plans of the County is 6 inches to a mile, and each sheet contains the same area as 16 sheets of the Parish Plans. There is therefore a double reference number to each sheet, as VI. 9., the Roman Numerals referring to the County Plans, the Arabic Figures to the Parish Plans.

The dimensions of the sheets on the Six-inch scale being four miles by six miles the area is twenty-four square miles, equal to 15,360 acres.

The following are the characters employed on the Ordnance Plans on the Scales of 1–2500, and 6 inches to a mile :—

County Names	C	Hundreds or Wards	W
Parishes	P	Townships	T
Extra Parochial	E	Division of Townships	T

Antiquities ..... { ROMAN / Druidical or Saxon / Norman or Subsequent

The descriptions of the boundaries are shown by the following initials :—

Centre of Stream	*C.S.*	Centre of Fence	*C.F.*
Centre of Road	*C.R.*	Top of Cop	*T.C.*
Side of Stream or Drain ...	*S.S.* or *S.D.*	Centre of Wall	*C.W.*
Root of Hedge	*R.H.*	Defaced	*Def.*
Face of Wall	*F.W.*	Track of Stream	*T.S.*

Undefined ..... *Und.*

Where a change occurs in the boundaries, the symbol [o—o] is used to show the part at which the change takes place.

N.B.—To convert Decimal Fractions of an Acre into Roods and Perches, multiply the decimal first by 4 and then by 40, preserving the same number of decimals in the product.

Examples—

			Acres.				Acres.
			633·357				527·013
			4				4
			1·428				·052
			40				40
A.	R.	P.		A.	R.	P.	
633	1	17	17·120	527	0	2	2·080

TABLE

FOR CONVERTING DECIMAL PARTS OF AN ACRE INTO ROODS AND PERCHES.

Perch.	0 Rood.	1 Rood.	2 Roods.	3 Roods.	Perch.	0 Rood.	1 Rood.	2 Roods.	3 Roods.
0	·000	·250	·500	·750	21	·131	·381	·631	·881
1	·006	·256	·506	·756	22	.137	·387	·637	·887
2	·012	·262	·512	·762	23	·144	·394	·644	·894
3	·019	·269	·519	·769	24	·150	·400	·650	·900
4	·025	·275	·525	·775	25	·156	·406	·656	·906
5	·031	·281	·531	·781	26	·162	·412	·662	·912
6	·037	·287	·537	·787	27	·169	·419	·669	·919
7	·044	·294	·544	·794	28	·175	·425	·675	·925
8	·050	·300	·550	·800	29	·181	·431	·681	·931
9	·056	·306	·556	·806	30	·187	·437	·687	·937
10	·062	·312	·562	·812	31	·194	·444	·694	·944
11	·069	·319	·569	·819	32	·200	·450	·700	·950
12	·075	·325	·575	·825	33	·209	·456	·706	·956
13	·081	·331	·581	.831	34	·212	·462	·712	·962
14	·087	·337	·587	·837	35	·216	·469	·719	·969
15	·094	·344	·594	·844	36	·225	·475	·725	·975
16	·100	·350	·600	·850	37	·231	·481	·731	·981
17	·106	·356	·606	·856	38	·237	·487	·737	·987
18	·112	·362	·612	·862	39	·244	·494	·744	·994
19	.119	·369	·619	·869	40	·250	·500	·750	1·000
20	·125	·375	·625	·875					

PARISH OF WOODCHURCH,

IN THE

COUNTY OF CHESTER.

HUNDRED OF WIRRAL.

INDEX TO TOWNSHIPS.

Township of	Area in Acres.	Page.
Arrowe	758·052	5
Barnston	1108·428	12
Claughton-cum-Grange (part of)	43·566	4
Irby (part of)	582·871	8
Landican	626·094	6
Noctorum	329·828	1
Oxton	813·935	2
Pensby	353·719	11
Prenton	640·310	7
Thingwall	376·508	10
Woodchurch	338·473	4
Total area of the Parish	5971·784	

PARISH OF WOODCHURCH,

IN THE

COUNTY OF CHESTER—(Western Division).

HUNDRED OF WIRRAL.

TOWNSHIP OF NOCTORUM.

No. on Plan.	Area in Acres.	Remarks.
1	·133	House, yard, &c.
2	1·735	Arable, &c.
3	2·637	Wood.
4	2·737	Arable, &c.
5	·363	Arable, &c.
6	·368	Arable.
7	1·102	Ornamental ground, house, &c.
8	3·514	Arable, &c.
9	4·611	Meadow, &c.
10	·934	Wood.
11	20·955	Arable, &c.
12	1·256	Wood, &c.
13	15·672	Arable, &c.
14	8·647	Arable, &c.
15	9·959	Arable.
16	12·978	Arable.
17	3·481	Roads.
18	·912	Arable.
19	2·019	Arable, rough pasture, &c.
20	·663	Arable.
21	7·696	Houses, gardens, ornamental ground, &c.
22	2·048	Arable.
23	3·960	Ornamental ground, &c.
24	1·293	Road.
25	15·344	Arable, meadow, &c.
26	3·940	Meadow, &c.
27	9·966	Arable, &c.
28	7·682	Arable, &c.
29	18·286	Arable and ponds.
30	14·539	Arable, &c.
31	12·918	Arable, &c.
32	2·160	Wood, rough pasture, &c.
33	1·165	Wood, &c.
34	2·689	Arable, &c.
35	3·900	Houses, garden, &c.
36	·441	Arable.
37	18·614	Arable, &c.
38	·089	House and garden.
39	1·626	Wood, &c.
40	27·669	Arable, &c.
41	8·303	Arable.
42	2·178	Arable.
43	17·073	Arable, &c.
44	·399	Wood.
45	13·212	Arable, &c.
46	1·659	Road.
47	·605	Arable.
48	15·729	Arable, &c.
49	3·471	Arable, &c.
50	4·204	Arable.
51	2·375	Houses, garden, &c.
52	9·919	Arable, &c.
	329·828	

RECAPITULATION.

323·395	Land.
6·433	Roads.
329·828	Total area of the Township of Noctorum.

TOWNSHIP OF OXTON.

No. on Plan.	Area in Acres.	Remarks.
1	3·660	Houses, gardens, &c.
2	·757	Waste, &c.
3	·367	Arable.
4	·641	Arable.
4a	·470	Arable.
5	·785	Arable and rough pasture.
6	·587	Arable and rough pasture.
7	1·217	Road (part of).
8	9·640	Pasture, &c.
9	·318	Arable.
10	·839	Arable, &c.
11	·377	Arable, &c.
12	·480	Arable.
13	·134	Garden.
14	·447	Arable and rough pasture.
15	·864	Arable.
16	·533	Arable and rough pasture.
17	·123	House, garden, &c.
18	7·429	Rough pasture, &c.
19	·846	Arable, &c.
20	·815	Houses, garden, &c.
21	1·434	Houses, gardens, &c.
22	·893	Arable, &c.
23	·624	Arable, &c.
24	4·133	Rough pasture, &c.
25	1·138	Arable.
26	4·432	Arable.
27	1·443	Arable.
28	·200	Arable.
29	7·022	Pasture, &c.
30	1·387	Arable.
31	·516	Pasture, &c.
32	·749	Rough pasture.
33	8·150	Rough pasture, &c.
34	2·065	Arable.
35	5·301	Rough pasture.
36	1·195	Road.
37	·961	Arable.
38	1·586	Arable.
39	8·812	Arable, &c.
40	11·161	Rough pasture, &c.
41	3·037	Arable.
42	·914	Arable.
43	2·667	Road.
44	·389	Arable.
45	·526	Houses, gardens, &c.
46	·417	Arable.
47	·908	Arable.
48	·290	House, garden, &c.
49	2·284	Arable, pasture, &c.
50	·845	Road.
51	·453	House, gardens, &c.
52	·659	Road.
53	18·060	Arable, &c.
54	1·394	Waste, pasture, &c.
55	·699	Houses, gardens, &c.
56	·873	Road.
57	4·357	Arable, &c.
58	3·674	Meadow.
59	3·085	Arable.
60	10·196	Rough pasture, &c.
61	5·918	Arable.
62	·401	Road.
63	5·337	Arable.
64	1·153	Road.
65	6·378	Arable.
66	·349	House, garden, &c.
67	1·554	Road.
68	·458	Arable.
69	·445	Road.
70	1·074	Arable, &c.
71	7·348	Arable.
72	2·202	Houses, ornamental ground, &c.
73	1·181	Arable, &c.
74	5·385	Pasture, &c.
75	5·517	Building ground.
76	·286	House, &c.
77	·378	Arable, &c.
78	1·686	Building ground.
79	·308	Building ground.
80	·692	Building ground.
81	·798	Arable.
82	5·089	Road.
83	1·771	Arable.
84	·261	House, garden, &c.
85	1·248	Arable.
86	1·765	Houses, garden, &c.
87	4·278	Arable.
88	·219	House, garden, &c.
89	·830	Arable.
90	9·707	Arable.
91	2·517	Arable.
92	·843	Arable.
93	·260	Building ground.
94	·323	Arable, &c.
95	11·976	Arable, &c.

No. on Plan.	Area in Acres.	Remarks.
96	10·167	Arable.
97	9·677	Arable, &c.
98	·806	Road.
99	1·623	Arable.
100	·722	Arable.
101	1·841	Arable.
102	25·413	Arable, &c.
103	22·793	Arable, &c.
104	17·373	Arable, &c.
105	13·576	Arable, &c.
106	28·199	Arable, &c.
107	5·059	Arable, &c.
108	·820	Arable.
109	1·631	Arable.
110	·361	Houses, garden, &c.
111	1·025	Arable.
112	·387	Arable, &c.
113	6·414	Arable, &c.
114	21·477	Arable, &c.
115	6·008	Arable, &c.
116	1·641	Arable.
117	2·239	Road.
118	8·685	Arable, &c.
119	6·766	Pasture.
120	·819	Arable.
121	1·301	Arable.
122	3·143	Nursery, &c.
123	1·436	Pasture, &c.
124	·946	Arable, &c.
125	7·716	Nursery.
126	3·367	Pasture.
127	·958	Arable.
128	·661	Arable.
129	6·659	Arable.
130	1·498	Pasture and quarry.
131	2·005	Pasture.
132	3·214	Pasture, &c.
133	1·164	Arable and pasture.
134	1·192	Arable, &c.
135	1·275	Waste.
136	2·000	Nursery.
137	2·104	Nursery.
138	1·730	Arable.
139	1·543	Waste.
140	3·561	Arable.
141	·951	Arable, &c.
142	1·724	Arable, &c.
143	1·793	Arable, &c.
144	·382	Arable.
145	·501	Arable.
146	·420	Arable.
147	1·068	Arable.
148	1·270	Arable.
149	1·235	Arable.
150	·484	Arable.
151	·554	Arable.
152	4·385	Arable, &c.
153	3·197	Arable, &c.
154	3·529	Arable, &c.
155	·296	Garden.
156	1·958	Arable.
157	2·162	Arable.
158	1·587	Arable.
159	1·593	Arable.
160	1·936	Arable.
161	3·011	Arable, &c.
162	5·169	Arable, &c.
163	3·342	Arable, &c.
164	1·922	Arable.
165	1·980	Arable.
166	1·402	Arable.
167	26·977	Arable, &c.
168	2·672	Arable, &c.
169	2·470	Arable.
170	6·905	Houses, gardens, &c.
171	4·731	Arable.
172	2·480	Arable.
173	5·341	Arable, &c.
174	7·276	Arable, &c.
175	16·764	Arable, &c.
176	19·094	Arable, &c.
177	3·331	Arable, &c.
178	1·320	Arable.
179	·953	Arable, &c.
180	·909	Houses, garden, &c.
181	4·781	Arable, &c.
	637·043	Area of the numbered part of the Township.
	161·222	Town of Birkenhead (part of), unnumbered.
	15·670	Village of Oxton (unnumbered).
	813·935	Total area of the Township.

RECAPITULATION.

794·792	Land.
19·143	Roads.
813·935	Total area of the Township of Oxton.

*** NOTE.—The Township of Oxton is within the Parliamentary Borough of Birkenhead.

TOWNSHIP OF CLAUGHTON-CUM-GRANGE (PART OF).

No. on Plan.	Area in Acres.	Remarks.
1	4·923	Houses, ornamental ground, &c. (part of).
1a	·098	Wood, &c. (part of).
2	·268	Pasture, &c.
3	·864	Pasture.
4	·828	Pasture.
5	1·421	Pasture.
	8·402	Area of the numbered part.
	35·164	Town of Birkenhead (part of), unnumbered.
	43·566	Area of that part of the Township in the Parish of Woodchurch.

*** NOTE.—The Township of Claughton-cum-Grange is within the Parliamentary Borough of Birkenhead.

TOWNSHIP OF WOODCHURCH.

No. on Plan.	Area in Acres.	Remarks.
1	5·725	Arable.
2	6·731	Arable, &c.
3	·172	Arable.
4	·136	Wood.
5	4·246	Arable, &c.
6	·295	Road.
7	·602	Arable, &c.
8	4·985	Arable, &c.
9	13·310	Arable, &c.
10	·492	Road.
11	2·498	Arable.
12	8·461	Arable, &c.
13	·514	Wood.
14	37·529	Arable, &c.
15	15·729	Arable, &c.
16	100·414	Arable, &c.
17	3·871	Arable, &c.
18	16·066	Arable, &c.
19	5·194	Arable, &c.
20	·625	Wood.
21	4·988	Arable.
22	·119	Houses, garden, &c.
23	4·298	Houses, ornamental ground, &c.
24	·543	Arable.
25	1·372	Houses, gardens, &c.
26	1·174	Arable.
27	2·543	Road.
28	·152	Road.
29	·536	Arable.
30	·279	Houses, garden, &c.
31	7·238	Arable, &c.
32	·657	Arable, &c.
33	·476	House, garden, &c.
34	17·103	Arable, &c.
35	·923	Road.
36	1·002	Houses, gardens, &c.
37	1·468	Houses, yards, &c.
38	14·869	Arable, &c.
39	·322	Stackyard.
40	1·263	Road.
41	39·541	Arable, &c.
42	9·065	Arable, &c.
43	·947	Road.
	338·473	

RECAPITULATION.

331·858	Land.
6·615	Roads.
338·473	Total area of the Township of Woodchurch.

TOWNSHIP OF ARROWE.

No. on Plan.	Area in Acres.	Remarks.
1	33·926	Arable, &c.
2	1·988	Houses, garden, &c.
3	16·628	Arable.
4	·973	Wood.
5	1·005	Wood.
6	·265	Wood.
7	1·117	Wood.
8	1·011	Wood.
9	5·542	Wood, &c.
10	·384	House, garden, &c.
11	·073	Wood.
12	·163	Wood, &c.
13	3·602	Ornamental ground, wood, &c.
14	12·447	Ornamental ground.
15	32·274	Ornamental ground.
16	·898	Arable.
17	5·010	Road.
18	·711	Arable and rough pasture.
19	19·108	Arable, &c.
20	·540	Wood.
21	14·777	Wood, &c.
22	1·251	Wood, &c.
23	·690	Wood.
24	·461	Wood.
25	·615	Houses, gardens, &c.
26	·473	Arable.
27	·482	Stackyard, &c. (part of).
28	1·927	Houses, gardens, &c.
29	9·848	Arable.
30	20·029	Arable, &c.
31	23·738	Wood, &c.
32	1·930	Fish pond.
33	65·242	Ornamental ground, &c.
34	·357	Wood.
35	6·151	Wood.
36	·222	House, road, &c.
37	·487	House, garden, &c.
38	16·707	Arable.
39	18·221	Arable.
40	19·983	Arable, &c.
41	1·399	Wood.
42	19·881	Arable, &c.
43	·922	Wood.
44	29·618	Ornamental ground, &c.
45	10·018	Ornamental ground.
46	·237	House, gardens, &c.
47	·075	Road.
48	12·303	Wood, &c.
49	1·162	Wood.
50	1·607	Ornamental ground, house, &c.
51	·553	Wood.
52	·801	Wood, &c.
53	57·099	Ornamental ground, &c.
54	·512	Wood.
55	·963	Wood.
56	2·627	Houses, gardens, &c.
57	1·901	Wood, &c.
58	·225	House, garden, &c.
59	4·019	Wood.
60	·955	Houses, ornamental ground, &c.
61	8·223	Road.
62	·726	Wood.
63	2·643	Road.
64	17·287	Arable.
65	·515	Wood. &c.
66	·665	Wood.
67	2·333	Road.
68	1·607	Wood, &c.
69	·315	Wood, &c.
70	18·312	Arable.
71	10·258	Wood, &c.
72	·322	Wood.
73	1·355	Wood.
74	·510	Wood.
75	·657	Wood, &c.
76	27·041	Ornamental ground, &c.
77	17·129	Arable.
78	2·813	Wood.
79	·974	Wood and marsh.
80	8·681	Wood, &c.
81	47·321	Ornamental ground, &c.
82	·367	Wood.
83	·721	Wood.
84	17·728	Wood, &c.
85	4·739	Wood.
86	17·634	Arable, &c.
87	·553	Wood, &c.
88	19·659	Arable, &c.
89	·986	Wood.
90	·135	House, garden, &c.
91	10·732	Arable, &c.

No. on Plan.	Area in Acres.	Remarks.
92	·630	Wood.
93	·896	Wood.
94	·383	Arable.
95	·108	Wood.
96	·319	Arable, &c.
97	·329	Arable.
98	·222	Houses, gardens, &c.
99	20·318	Arable, &c.
100	·956	Arable.
101	·124	Arable.
102	·709	Arable.
103	·509	House, gardens, &c.
104	·407	Wood.
105	1·068	House, gardens, &c.
	758·052	

RECAPITULATION.

737·838	Land.
18·284	Roads.
1·930	Water.
758·052	Total area of the Township of Arrowe.

TOWNSHIP OF LANDICAN.

No. on Plan.	Area in Acres.	Remarks.
1	·275	House, garden, &c.
2	5·023	Arable, &c.
3	9·582	Arable, &c.
4	4·564	Arable, &c.
5	8·009	Arable, &c.
6	23·550	Arable, meadow, &c.
7	·429	Arable.
8	17·853	Arable, &c.
9	·298	House, garden, &c.
10	·417	Arable.
11	19·376	Arable, &c.
12	6·792	Arable.
13	16·686	Arable, &c.
14	17·954	Arable, &c.
15	3·051	Road.
16	8·714	Arable.
17	·356	House, garden, &c.
18	14·235	Arable, &c.
19	7·770	Arable, &c.
20	22·562	Arable.
21	9·242	Arable, &c.
22	·555	Arable.
23	·232	House, garden, &c.
24	9·211	Arable, &c.
25	21·066	Arable, &c.
26	11·796	Arable, &c.
27	3·201	Road.
28	·233	House, gardens, &c.
29	17·036	Arable, &c.
30	11·802	Arable.
31	16·540	Arable, &c.
32	15·780	Arable, &c.
33	19·460	Arable.
34	6·119	Road.
35	·837	Arable.
36	·878	Arable.
37	3·023	Houses, gardens, &c.
38	1·283	Arable.
39	1·998	Houses, gardens, &c.
40	3·929	Arable.
41	7·516	Arable.
42	9·052	Arable, &c.
43	23·395	Arable, &c.
44	16·030	Arable, &c.
45	18·522	Arable, meadow, &c.
46	28·724	Arable, &c.
47	9·962	Arable, &c.
48	9·763	Arable, &c.
49	14·510	Arable.
50	13·300	Arable.
50a	·131	House, garden, &c.
51	14·490	Arable, &c.
52	15·248	Arable, &c.
53	·649	Wood, &c.
54	10·107	Arable, &c.
55	16·180	Arable, &c.
56	12·737	Arable, &c.
57	8·555	Arable, &c.
58	·280	Arable, &c.
59	8·496	Arable, &c.
60	1·048	Arable, &c.
61	6·233	Arable.
62	·633	Wood.
63	17·010	Arable, &c.
64	17·002	Arable.
65	3·513	Arable, &c.
66	·202	Arable, &c.
67	·196	Wood.
68	·893	Wood, &c.
	626·094	

RECAPITULATION.

613·723	Land.
12·371	Roads.
626·094	Total area of the Township of Landican.

TOWNSHIP OF PRENTON.

No. on Plan.	Area in Acres.	Remarks.
1	·343	Garden, &c.
2	10·426	Arable, &c.
3	4·711	Road.
4	7·353	Arable.
5	·236	Arable.
6	5·226	Arable.
7	1·228	Arable, &c.
8	4·067	Arable.
9	5·600	Arable, &c.
10	4·892	Arable.
11	1·312	Wood.
12	8·468	Arable, &c.
13	·571	Road.
14	·327	Reservoir.
15	1·730	Houses, gardens, &c.
16	11·979	Arable, &c.
17	9·115	Arable, &c.
18	3·157	Arable, &c.
19	15·164	Arable.
20	10·191	Arable, &c.
21	4·129	Arable.
22	7·131	Arable, &c.
23	6·048	Arable, &c.
24	16·864	Arable, &c.
25	12·534	Arable, &c.
26	23·609	Arable, &c.
27	12·695	Arable, &c.
28	2·973	Road.
29	3·936	Arable, &c.
30	·680	Arable, &c.
31	·668	Wood, &c.
32	5·349	Arable, &c.
33	2·237	Arable.
34	4·710	Wood, &c.
35	1·131	Rough pasture, &c.
36	1·082	Wood, &c.
37	6·704	Arable.
38	1·737	Houses, garden, &c.
39	10·876	Arable, &c.
40	11·906	Arable, &c.
41	12·241	Meadow, &c.
42	12·954	Arable, meadow, &c.
43	9·750	Arable, &c.
44	9·861	Arable, &c.
45	9·359	Arable, &c.
46	9·589	Arable, &c.
47	·202	Arable.
48	22·186	Arable, &c.
49	1·129	Wood, &c.
50	8·822	Arable, meadow, &c.
51	8·730	Arable, &c.
52	1·584	Arable, &c.
53	1·821	Arable, &c.
54	·806	Arable.
55	·782	Arable.
56	1·101	Arable, &c.
57	·429	Arable.
58	·437	Arable, &c.
59	·152	Arable.
60	2·308	Wood, &c.
61	3·504	Road.
62	14·455	Arable, &c.
63	21·816	Arable, &c.
64	·980	Road.
65	13·470	Arable.
66	·122	Garden.
67	·561	Houses, garden, &c.
68	·749	Arable.
69	·685	Arable.
70	1·950	Arable.
71	2·401	Arable.
72	·691	Houses, gardens, &c.
73	1·211	Arable.
74	·961	Arable.
75	1·034	Arable.
76	·366	Arable.
77	1·894	Arable, &c.
78	·453	Arable.
79	1·062	Arable, &c.
80	3·122	Arable.
81	·253	Arable, &c.
82	2·366	Road.
83	·407	Wood, &c.
84	·041	Arable, &c.
85	21·074	Arable, &c.
86	·291	Road.
87	4·884	Arable, &c.
88	2·641	Road.
89	10·842	Arable.

No. on Plan.	Area in Acres.	Remarks.
90	·652	Road.
91	·755	Arable.
92	·784	Arable.
93	·425	Road.
94	1·088	Arable.
95	1·928	Arable.
96	2·185	Arable.
97	3·387	Arable, &c.
98	·521	Arable.
99	3·283	Arable.
100	2·620	Houses, ornamental ground, &c.
101	1·317	Houses, yards, &c.
102	·665	Arable, &c.
103	·420	Arable.
104	3·823	Houses, gardens, &c.
105	1·207	Arable.
106	·176	Garden.
107	1·704	Arable.
108	4·195	Arable.
109	16·701	Arable, &c.
110	14·350	Arable, &c.
111	3·037	Arable, &c.
112	14·452	Arable, &c.
113	34·248	Wood, &c.
114	22·342	Arable, &c.
115	12·203	Arable, &c.
116	10·340	Arable, &c.
117	8·263	Arable, &c.
	638·695	Area of the numbered part of the Township.
	1·615	Town of Birkenhead (part of), unnumbered.
	640·310	Total area of the Township.

RECAPITULATION.

620·869	Land.
19·114	Roads.
·327	Water.
640·310	Total area of the Township of Prenton.

TOWNSHIP OF IRBY (PART OF).

No. on Plan.	Area in Acres.	Remarks.
1	·135	Road (half of).
2	7·062	Rough pasture, &c.
3	4·193	Wood.
4	1·716	Arable.
5	·724	Road (part of).
6	·398	House, garden, &c.
7	·963	Arable.
8	1·293	Arable.
9	·145	House, garden, &c.
10	1·662	Arable, &c.
11	1·989	Arable, &c.
12	1·153	Arable.
13	·400	Houses, garden, &c.
14	7·938	Arable.
15	5·139	Arable, &c.
16	·372	Arable, &c.
17	5·028	Arable.
18	5·029	Arable.
19	3·917	Arable.
20	3·826	Arable, &c.
21	·565	Arable.
22	·853	Road.
23	·572	Houses, gardens, &c.
24	1·926	Arable.
25	·076	Road.
26	7·357	Arable.
27	5·326	Arable, &c.
28	6·905	Arable.
29	7·998	Arable, &c.
30	3·806	Arable.
31	1·588	Marsh, rough pasture, &c.
32	6·072	Arable, &c.
33	2·096	Arable, &c.
34	5·192	Arable, &c.
35	8·287	Arable, &c.
36	1·448	Arable, &c.
37	1·600	Arable, &c.
38	·847	Arable.
39	1·484	Road.
40	1·102	Arable.
41	9·596	Arable.
42	5·941	Arable, &c.
43	1·708	Arable, &c.
44	1·402	Arable, &c.
45	1·066	Arable, &c.
46	1·612	Arable, &c.
47	·769	Arable.
48	2·591	Rough pasture, pasture, &c.

No. on Plan.	Area in Acres.	Remarks.	No. on Plan.	Area in Acres.	Remarks.
49	·619	Arable.	101	2·560	Houses, gardens, ornamental ground, &c.
50	8·800	Arable, &c.			
51	·790	Arable.			
52	·051	House, garden, &c.	102	2·216	Houses, gardens, &c.
53	·699	Arable.	102a	·138	Arable.
54	·267	Garden.	103	·202	Road (part of).
55	·875	Arable, &c.	104	1·235	Arable and wood.
56	·749	Arable.	105	·859	Arable, &c.
57	·692	Houses, gardens, &c.	106	3·131	Arable.
58	·574	Arable.	107	·376	Ornamental ground, house, &c.
59	·602	Arable.			
60	·414	Arable.	108	·247	Arable.
61	2·044	Arable, &c.	109	1·802	Arable, &c.
62	·169	Houses, garden, &c.	110	2·805	Road (part of).
63	·097	House, garden, &c.	111	·853	Arable, &c.
64	·832	Arable, &c.	112	5·685	Arable.
65	·302	Arable.	113	14·190	Arable, &c.
66	·887	Arable.	114	4·248	Wood, &c.
67	1·603	Arable, &c.	115	4·272	Arable.
68	7·243	Arable, &c.	116	6·047	Arable.
69	1·336	Road.	117	·313	Road.
70	3·682	Arable.	118	11·884	Arable, &c.
71	4·063	Arable, &c.	119	5·321	Arable, &c.
72	8·042	Arable, &c.	120	15·004	Arable.
73	4·479	Arable, &c.	121	1·440	Arable.
74	6·368	Arable.	122	2·391	Arable.
75	13·559	Arable, &c.	123	1·555	Road.
76	1·714	Road.	124	4·982	Arable.
77	3·881	Arable.	125	·464	Arable.
78	6·271	Arable, &c.	126	·180	House and garden.
79	5·845	Arable.	127	1·438	Arable.
80	4·339	Arable, &c.	128	3·471	Arable and pond.
81	6·541	Arable, &c.	129	·419	Houses, garden, &c.
82	7·255	Arable.	130	1·964	Arable, &c.
83	4·175	Arable.	131	·894	Arable.
84	6·592	Arable, &c.	132	15·436	Arable, &c.
85	5·544	Arable, &c.	133	4·350	Arable, &c.
86	5·563	Arable, &c.	134	·147	Road (part of).
87	1·705	Arable, &c.	135	29·905	Arable, &c.
88	9·836	Arable, &c.	136	3·562	Arable, &c.
89	1·393	Wood, &c.	137	20·814	Arable, &c.
90	4·500	Arable, &c.	138	14·027	Arable, &c.
91	4·141	Arable, &c.	139	1·005	Arable.
92	4·121	Arable and pond.	140	2·631	Arable, &c.
93	·644	House, garden, &c.	141	·348	Arable, &c.
94	4·926	Arable, &c.	142	12·158	Arable, &c.
95	12·240	Arable.	143	9·860	Arable, &c.
96	7·685	Arable, &c.	144	·511	Road (part of).
97	1·436	Arable.	145	·427	Road.
98	·563	Houses, gardens, &c.	146	13·623	Arable, &c.
99	7·229	Arable.	147	·889	Arable, marsh, &c.
100	·282	Road.	148	10·602	Arable, &c.

No. on Plan.	Area in Acres.	Remarks.
149	8·864	Arable, &c.
	582·871	

RECAPITULATION.

570·307	Land.
12·564	Roads.
582·871	Area of that part of the Township of Irby in the Parish of Woodchurch.

TOWNSHIP OF THINGWALL.

No. on Plan.	Area in Acres.	Remarks.
1	·913	Arable, &c.
2	·332	Arable.
3	·782	Houses, gardens, &c.
4	7·093	Houses, gardens, &c.
5	4·428	Arable, &c.
6	1·722	Arable.
7	·162	House, garden, &c.
8	·832	Arable.
9	2·736	Arable.
10	·414	Arable.
11	2·158	Arable.
12	4·823	Arable, &c.
13	3·758	Arable.
14	2·441	Arable.
15	·078	Houses, garden, &c.
16	1·741	Arable.
17	·926	House and ornamental ground.
18	·199	Road.
19	3·304	Quarry, rough pasture, &c.
20	·803	Arable.
21	4·604	Arable, &c.
22	3·455	Arable.
23	15·012	Arable, &c.
24	·195	House, garden, &c.
25	3·598	Arable, &c.
26	1·538	Road.
27	9·213	Arable.
28	2·622	Road (part of).
29	10·199	Arable.
30	·398	House, garden, &c.
31	·409	Road.
32	·434	Arable.
33	·732	Arable and ponds.
34	·247	House, garden, &c.
35	·205	Road.
36	7·123	Arable, &c.
37	1·677	Arable, &c.
38	3·911	Arable.
39	3·300	Arable.
40	·574	House, garden, &c.
41	1·428	Arable.
42	7·511	Arable, &c.
43	5·909	Arable, &c.
44	6·588	Arable, &c.
45	3·634	Arable, &c.
46	9·960	Arable.
47	2·616	Arable.
48	5·377	Arable.
49	3·915	Arable.
50	4·143	Arable, &c.
51	6·398	Arable, &c.
52	2·807	Arable, &c.
53	4·541	Arable, &c.
54	·681	Garden, &c.
55	8·023	Arable, &c.
56	2·882	Arable, &c.
57	5·362	Arable, &c.
58	1·557	Arable, &c.
59	2·779	Road.
60	2·687	Houses, gardens, &c.
61	·254	Road.
62	4·540	Arable, &c.
63	1·531	Houses, gardens, &c.
64	3·621	Arable.
65	1·669	Arable.
66	·105	Wood.
67	·512	Road.
68	2·357	Arable.
69	9·766	Arable, &c.
70	3·553	Arable, &c.
71	2 400	Arable, &c.
72	·480	Road.
73	4·929	Arable.
74	3·735	Arable, &c.
75	5·173	Arable, &c.
76	5·574	Arable, &c.
77	7·957	Arable, &c.
78	8·208	Arable, &c.
79	14·778	Arable, &c.
80	6·603	Arable.
81	4·711	Arable, &c.

No. on Plan.	Area in Acres.	Remarks.
82	2·843	Arable.
83	1·569	Road.
84	·708	Houses, gardens, &c.
85	·415	Arable.
86	·267	House, garden, road, &c.
87	4·297	Arable.
88	·962	Arable.
89	7·527	Arable.
90	2·657	Arable, &c.
91	8·425	Arable, &c.
92	8·459	Arable, &c.
93	3·904	Arable.
94	11·513	Arable, &c.
95	1·556	Arable, &c.
96	2·094	Arable.
97	2·869	Rough pasture, &c.
98	1·455	Arable, &c.
99	3·256	Rough pasture, &c.
100	6·017	Rough pasture, &c.
101	·589	Road.
102	4·747	Rough pasture, &c.
103	·863	Arable, &c.
104	7·685	Arable, &c.
105	1·486	Meadow.
	376·508	

RECAPITULATION.

365·352	Land.
11·156	Roads.
376·508	Total area of the Township of Thingwall.

TOWNSHIP OF PENSBY.

No. on Plan.	Area in Acres.	Remarks.
1	4·205	Arable, &c.
2	1·461	Arable, &c.
3	·624	Arable.
4	1·146	Houses, ornamental ground, &c.
5	5·864	Arable, &c.
6	10·863	Arable, &c.
7	7·709	Arable, &c.
8	2·936	Arable.
9	18·601	Arable, &c.
10	11·247	Arable, &c.
11	7·104	Arable, &c.
12	3·888	Arable, &c.
13	·822	Arable.
14	·314	Arable.
15	·473	Houses, gardens, &c.
16	21·293	Arable, &c.
17	20·169	Arable, &c.
18	4·536	Wood, &c.
19	8·112	Arable.
20	10·651	Arable.
21	·549	Arable.
22	15·338	Arable, &c.
23	19·069	Arable, &c.
24	13·571	Arable, &c.
25	21·031	Arable.
26	10·079	Arable, &c.
27	11·872	Arable.
28	12·081	Arable, &c.
29	·592	Arable.
30	2·301	Road (half of).
31	17·492	Arable, &c.
32	·327	Arable.
33	·715	Arable and rough pasture.
34	1·798	Rough pasture, &c.
35	9·635	Arable.
36	6·430	Arable, &c.
37	11·424	Arable, &c.
38	15·826	Arable, &c.
39	13·792	Arable, &c.
40	5·836	Meadow, &c.
41	1·717	Houses, garden, &c. (part of).
42	6·825	Meadow, &c.
43	1·622	Rough pasture, &c.
44	11·779	Arable.
	353·719	

RECAPITULATION.

351·418	Land.
2·301	Road.
353·719	Total area of the Township of Pensby.

No. on Plan.	Area in Acres.	Remarks.	No. on Plan.	Area in Acres.	Remarks.
TOWNSHIP OF BARNSTON.			51	7·010	Arable, &c.
			52	1·506	Arable.
1	·719	Arable.	53	·703	Wood, &c.
2	1·435	Arable, &c.	54	10·484	Arable, &c.
3	3·850	Arable, &c.	55	·650	Wood.
4	4·499	Arable, &c.	56	7·552	Arable.
5	5·593	Arable, &c.	57	6·590	Arable.
6	·538	Arable.	58	2·873	Arable, &c.
7	1·362	Arable, &c.	59	·322	Arable.
8	2·140	Arable.	60	1·467	Wood.
9	6·094	Arable.	61	8·303	Arable, &c.
10	4·052	Arable.	62	6·051	Arable.
11	·881	Arable.	63	·073	House, garden, &c.
12	2·319	Road.	64	·677	House, gardens, &c.
13	3·572	Arable.	65	1·361	Arable.
14	2·524	Meadow.	66	2·390	Arable, &c.
15	10·058	Arable, &c.	67	1·127	Wood.
16	4·957	Arable, &c.	68	15·332	Arable, &c.
17	9·058	Arable, &c.	69	18·886	Arable, &c.
18	10·432	Arable, &c.	70	·096	Arable.
19	·017	Rough pasture, &c.	71	7·178	Arable, &c.
20	·641	Wood, &c.	72	·667	Arable.
21	3·419	Arable, &c.	73	·792	Arable.
22	2·221	Arable, &c.	74	1·959	Arable, &c.
23	7·285	Arable, &c.	75	·615	Houses, garden, &c.
24	·997	Wood, &c.	76	·481	Wood.
25	1·101	Wood.	77	·347	Houses, gardens, &c.
26	·730	Wood.	78	1·727	Road.
27	2·607	Arable, &c.	79	·124	House, garden, &c.
28	4·599	Arable, &c.	80	12·911	Arable, &c.
29	·361	Houses, garden, &c.	81	5·939	Arable, &c.
30	8·526	Arable.	82	·303	Arable, &c.
31	4·631	Arable.	83	·080	House, yard, &c.
32	1·295	Arable.	84	·461	Houses, gardens, &c.
33	·262	House, gardens, &c.	85	·315	Arable, &c.
34	·517	Arable.	86	·527	Arable, &c.
35	·221	Arable.	87	1·790	Arable, &c.
36	5·342	Arable.	88	·417	Road (part of).
37	1·197	Wood.	89	2·368	Arable.
38	9·209	Meadow, &c.	90	·671	Garden.
39	2·716	Arable.	91	1·125	Arable.
40	·146	Road.	92	·559	Arable.
41	8·588	Arable.	93	·547	House, garden, &c.
42	6·047	Arable.	94	1·089	Arable.
43	3·503	Arable, &c.	95	4·280	Arable, &c.
44	5·266	Arable, &c.	96	1·351	Meadow, arable, &c.
45	3·427	Arable, &c.	97	·763	Meadow.
46	10·999	Arable, &c.	98	7·425	Arable.
47	2·753	Road (part of).	99	1·766	Arable, &c.
48	7·404	Arable, &c.	100	·117	Houses, garden, &c.
49	6·024	Arable, &c.	101	·614	Arable.
50	3·226	Arable, &c.	102	2·091	Houses, gardens, &c.

No. on Plan.	Area in Acres.	Remarks.	No. on Plan.	Area in Acres.	Remarks.
103	1·365	Road.	153	10·110	Arable.
104	·548	Arable.	154	2·612	Arable.
105	13·760	Rough pasture, &c.	155	1·121	Arable.
106	14·382	Arable.	156	2·391	Houses, garden, &c.
107	·961	Houses, garden, &c.	157	1·674	Arable.
108	·311	Arable.	158	7·725	Road.
109	2·017	Wood, &c.	159	1·002	Wood.
110	2·018	Arable.	160	21·279	Arable, &c.
111	4·714	Arable.	161	11·051	Arable, &c.
112	1·917	Road.	162	16·340	Arable, &c.
113	6·560	Arable, &c.	163	17·831	Arable, &c.
114	8·796	Arable, &c.	164	12·781	Arable, &c.
115	6·233	Arable, &c.	165	8·925	Arable, &c.
116	1·574	Wood, &c.	166	9·820	Arable, &c.
117	3·894	Arable, &c.	167	9·210	Arable, &c.
118	10·538	Arable, &c.	168	1·151	Arable, &c.
119	·687	Arable.	169	·340	Wood.
120	2·703	Houses, gardens, &c.	170	2·310	Brick and tile works, &c.
121	7·027	Arable, &c.			
122	1·649	Houses, gardens, &c.	171	6·406	Arable.
122a	·845	Houses, gardens, &c.	172	9·969	Arable, &c.
123	·570	Arable.	173	12·521	Arable, &c.
124	6·727	Arable.	174	24·094	Arable, &c.
125	11·273	Arable, &c.	175	7·577	Arable.
126	2·501	Arable.	176	9·480	Arable, &c.
127	1·878	Arable, &c.	177	3·022	Arable, &c.
128	3·096	Arable.	178	12·452	Arable, &c.
129	2·338	Arable.	179	2·484	Arable, &c.
130	6·341	Arable, &c.	180	15·529	Arable, &c.
131	5·905	Arable, &c.	181	·991	Wood.
132	6·620	Arable, &c.	182	·770	Road (part of).
133	5·945	Arable, &c.	183	3·610	Arable.
134	17·864	Arable, &c.	184	2·300	Arable.
135	·685	Road.	185	2·092	Houses, garden, &c.
136	1·777	Arable.	186	·821	Arable.
137	12·886	Arable, &c.	187	1·007	Arable.
138	·832	Arable.	188	·203	House, garden, &c.
139	·912	Arable, &c.	189	14·882	Arable.
140	·952	Church and grave-yard.	190	1·457	Arable.
			191	3·323	Arable.
141	·391	House, garden, &c.	192	2·319	Arable.
142	4·064	Arable.	193	·492	Arable.
143	2·114	Houses, gardens, &c.	194	·323	House, garden, &c.
144	7·700	Arable.	195	·452	Arable.
145	1·109	Road.	196	·120	Road (half of).
146	5·169	Arable, &c.	197	4·083	Arable.
147	2·441	Arable.	198	·237	Arable, yard, &c.
148	2·769	Arable.	199	4·079	Arable, &c.
149	6·393	Arable, &c.	200	4·905	Rough pasture.
150	17·539	Arable, &c.	201	·817	Road.
151	15·129	Arable, &c.	202	·456	House, gardens, &c.
152	17·487	Arable, &c.	203	·858	Arable.

No. on Plan.	Area in Acres.	Remarks.
204	·200	Arable.
205	·411	Arable.
206	·835	Arable.
207	·574	Arable.
208	·351	Arable.
209	·484	House, gardens, &c.
210	1·212	Road.
211	·125	Arable.
212	·427	Houses, gardens, &c.
213	·250	Rough pasture.
214	·514	House, gardens, &c.
215	·454	Arable.
216	9·866	Arable.
217	7·359	Arable, &c.
218	12·709	Arable, &c.
219	·696	House, gardens, &c.
220	·647	Arable.
221	1·679	Arable.
222	4·197	Arable, &c.
223	·865	Road.
224	15·804	Arable, &c.
225	1·955	Arable.
226	3·627	Arable, &c.
227	7·155	Arable.
228	1·097	Houses, gardens, &c.
229	5·977	Arable.
230	·570	Arable.
231	·861	Arable.
232	1·817	Arable.
233	2·450	Houses, gardens, &c.
234	·752	Arable, &c.
235	·939	Arable, &c.
236	1·535	Arable.
237	·637	Arable, &c.
238	·505	Arable.
239	1·893	Arable.
240	·502	Houses, gardens, &c.
241	1·327	Rough pasture and ponds.
242	1·586	Road.
243	·626	Arable.
244	9·146	Arable, &c.
245	·544	Arable, &c.
246	2·576	Arable, &c.
247	2·341	Houses, gardens, &c.
248	1·326	Arable.
249	·469	Arable.
250	1·274	Arable.
251	2·100	Arable.
252	·602	Road.
253	3·211	Arable.
254	5·886	Arable, &c.
255	3·044	Arable.
256	2·232	Arable, &c.
257	6·031	Arable, &c.
258	4·133	Arable.
259	6·408	Arable.
260	11·242	Arable, &c.
261	2·682	Houses, ornamental ground, &c.
262	·218	Road.
263	13·478	Arable, &c.
264	·989	Arable.
265	2·680	Arable, &c.
266	6·306	Arable, &c.
267	10·315	Furze, rough pasture, &c.
268	13·803	Arable, &c.
	1108·428	

RECAPITULATION.

1082·075	Land.
26·353	Roads.
1108·428	Total area of the Township of Barnston.

RECAPITULATION FOR THE PARISH.

5835·193	Land.
134·334	Roads.
2·257	Water.
5971·784	Total area of the Parish of Woodchurch, in the County of Chester.

INDEX TO PLACES

IN THE

PARISH OF WOODCHURCH.

COUNTY OF CHESTER.

Name of Place.	No. of Sheet. 6-inch scale.	No. of Sheet. 25·344 in. scale.
Arrowehouse Farm	XIII.	5
Arno Hill - -	"	7
Arrowebrook Farm	"	9
Arrowe Park -	"	"
Barnston - -	XXII.	2
Barnston Towers -	"	6
Border Farm -	"	"
Chenotrie - -	XIII.	"
Chetwynd -	"	"
Cherry Cottage -	"	9
Cross Hill -	"	14
Carnsdale House -	XXII.	2
Dale House -	XIII.	14
Euston Cottage -	"	11
Firwood Cottage -	"	2
Firwood - -	"	6
Grangefield House	"	7
Halewood Cottages	"	2
Holy Cross Church (Rectory) -	"	9
Higher Pensby -	XXII.	1
Irby Hill - -	XII.	12
Irbyheath -	"	16
Irbymillhill Farm -	XIII.	9
Irbymill Hill -	"	"
Ivy Farm - -	"	"
Irby Hall - -	"	13
Irby - -	"	"
Lingdale Villa -	"	6
Lower Farm -	XIII.	10
Landican - -	"	"
Lower Pensby -	"	13
Lower Farm -	XXII.	6
Mere Farm -	XIII.	"
Mount House -	"	11
Manor Farm -	XXII.	2
Noctorum -	XIII.	6
Oxton - -	"	"
Pins Buildings -	"	2
Prenton Bridge -	"	10
Prenton - -	"	11
Prenton Hall -	"	"
Pool Cottage -	"	13
Pensby House -	XXII.	1
Pensbylane -	"	"
Redstone Farm -	XIII.	9
Reservoir -	"	11
The Hermitage -	"	7
The Rectory -	"	9
Thingwall Hall -	"	13
Tophouse Farm -	"	"
Thingwall -	"	14
Uplands - -	"	6
Woodchurch -	"	9
Woodchurch Green	"	"
Wirral Water Works	"	10
Whitehouse -	XXII.	2

PARISH OF THURSTASTON

(DETACHED, Nos. 1, 2, & 3),

TOWNSHIP OF IRBY (PARTS OF),

IN THE

COUNTY OF CHESTER—(WESTERN DIVISION).

HUNDRED OF WIRRAL.

PARISH OF THURSTASTON (DETACHED, No. 1).

No. on Plan.	Area in Acres.	Remarks.
1	·053	Road (part of).
2	1·534	Arable.
3	·205	House, garden, &c. (part of).
4	·065	Road (part of).
	1·857	

RECAPITULATION.

	1·739	Land.
	·118	Roads.
	1·857	Area of the Parish of Thurstaston (Detached, No. 1).

PARISH OF THURSTASTON (DETACHED, No. 2).

No. on Plan.	Area in Acres.	Remarks.
1	1·720	Arable.
2	6·787	Arable, &c.
3	2·332	Houses, ornamental ground, &c.
4	·190	Road (part of).
5	·875	Arable, &c.
	11·904	

RECAPITULATION.

	11·714	Land.
	·190	Road.
	11·904	Area of the Parish of Thurstaston (Detached, No. 2).

PARISH OF THURSTASTON (DETACHED, No. 3).

No. on Plan.	Area in Acres.	Remarks.
1	4·284	Arable, &c.
2	·138	Road (part of).
3	·442	Arable.
4	1·438	Arable.
5	7·305	Arable.
6	·501	Road.
	14·108	

RECAPITULATION.

	13·469	Land.
	·639	Roads.
	14·108	Area of the Parish of Thurstaston (Detached, No. 3).

LONDON:
Printed by GEORGE E. EYRE and WILLIAM SPOTTISWOODE,
Printers to the Queen's most Excellent Majesty.
For Her Majesty's Stationery Office.

DEPÔTS FOR THE SALE OF ORDNANCE MAPS, &c.

ENGLAND AND WALES.

1, Saint Martin's Place, Charing Cross—LONDON.

SCOTLAND.

Ordnance Survey Office, Post-office Buildings—EDINBURGH.

IRELAND.

Ordnance Survey Office, Phœnix Park—DUBLIN.

ORDNANCE SURVEY OF ENGLAND.

BOOK OF REFERENCE TO THE PLAN

OF THE

PARISH OF WYBUNBURY

(HUNDRED OF NANTWICH),

IN THE

COUNTY OF CHESTER,

CONTAINING 18674·932 ACRES.

MAJOR-GENERAL JOHN CAMERON, C.B., R.E., F.R.S.,
DIRECTOR-GENERAL OF THE ORDNANCE SURVEY.

LONDON:
PRINTED BY GEORGE E. EYRE AND WILLIAM SPOTTISWOODE,
PRINTERS TO THE QUEEN'S MOST EXCELLENT MAJESTY.
FOR HER MAJESTY'S STATIONERY OFFICE.

1877.

Price Four Shillings and Sixpence.

ORDNANCE SURVEY OF ENGLAND.

BOOK OF REFERENCE TO THE PLAN

OF THE

PARISH OF WYBUNBURY

(HUNDRED OF NANTWICH),

IN THE

COUNTY OF CHESTER,

CONTAINING 18674·932 ACRES.

MAJOR-GENERAL JOHN CAMERON, C.B., R.E., F.R.S.,

DIRECTOR-GENERAL OF THE ORDNANCE SURVEY.

LONDON:

PRINTED BY GEORGE E. EYRE AND WILLIAM SPOTTISWOODE,

PRINTERS TO THE QUEEN'S MOST EXCELLENT MAJESTY.

FOR HER MAJESTY'S STATIONERY OFFICE.

1877.

Price Four Shillings and Sixpence.

[7412.—50.—4/77.]

ORDNANCE SURVEY OF ENGLAND

PARISH OF WYBUNBURY

CHESHIRE

INDEX TO THE SHEETS

Published on the Scale of $\frac{1}{2500}$ or 25·344 Inches to a Mile

Scale of this Index One Inch to a Mile.

EXPLANATORY REMARKS.

The scale of the Parish Plans is the 1-2500th of the actual length on the ground, and is equal to 25·344 inches to a mile, or 3·157 chains to an inch, which is very approximately equal to one square inch to one acre, the square of 1·0018 inch being equal to one acre.

The length of each sheet is 1½ miles, and the width 1 mile, the area of each sheet is therefore 960 acres.

Each enclosure has a reference number to the area which is given in this Book.

The Braces (ʃ) on the plans are to indicate that the spaces so braced are included under the same reference number.

The Altitudes in feet above the Mean Level of the Sea are written thus—31·4.

The Scale of the Plans of the County is 6 inches to a mile, and each sheet contains the same area as 16 sheets of the Parish Plans. There is therefore a double reference number to each sheet, as VI. 9., the Roman Numerals referring to the County Plans, the Arabic Figures to the Parish Plans.

The dimensions of the sheets on the Six-inch scale being four miles by six miles, the area is twenty-four square miles, equal to 15,360 acres.

The following are the characters employed on the Ordnance Plans on the Scales of 1-2500, and 6 inches to a mile :—

County Names	C	Hundreds or Wards	W
Parishes	P	Townships	T
Extra Parochial	E	Division of Townships	T

Antiquities ..... { ROMAN / Druidical or Saxon / Norman or Subsequent

The descriptions of the boundaries are shown by the following initials :—

Centre of Stream	*C.S.*	Centre of Fence	*C.F.*
Centre of Road	*C.R.*	Top of Cop	*T.C.*
Side of Stream or Drain ...	*S.S.* or *S.D.*	Centre of Wall	*C.W.*
Root of Hedge	*R.H.*	Defaced	*Def.*
Face of Wall	*F.W.*	Track of Stream	*T.S.*

Undefined ..... *Und.*

Where a change occurs in the boundaries, the symbol [o—o'] is used to show the part at which the change takes place.

N.B.—To convert Decimal Fractions of an Acre into Roods and Perches, multiply the decimal first by 4 and then by 40, preserving the same number of decimals in the product.

Examples—

	Acres.		Acres.
	633·357		527·013
	4		4
	1·428		·052
	40		40
A. R. P.		A. R. P.	
633 1 17	17·120	527 0 2	2·080

TABLE

FOR CONVERTING DECIMAL PARTS OF AN ACRE INTO ROODS AND PERCHES.

Perch.	0 Rood.	1 Rood.	2 Roods.	3 Roods.	Perch.	0 Rood.	1 Rood.	2 Roods.	3 Roods.
0	·000	·250	·500	·750	21	·131	·381	·631	·881
1	·006	·256	·506	·756	22	.137	·387	·637	·887
2	·012	·262	·512	·762	23	·144	·394	·644	·894
3	·019	·269	·519	·769	24	·150	·400	·650	·900
4	·025	·275	·525	·775	25	·156	·406	·656	·906
5	·031	·281	·531	·781	26	·162	·412	·662	·912
6	·037	·287	·537	·787	27	·169	·419	·669	·919
7	·044	·294	·544	·794	28	·175	·425	·675	·925
8	·050	·300	·550	·800	29	·181	·431	·681	·931
9	·056	·306	·556	·806	30	·187	·437	·687	·937
10	·062	·312	·562	·812	31	·194	·444	·694	·944
11	·069	·319	·569	·819	32	·200	·450	·700	·950
12	·075	·325	·575	·825	33	·209	·456	·706	·956
13	·081	·331	·581	.831	34	·212	·462	·712	·962
14	·087	·337	·587	·837	35	·216	·469	·719	·969
15	·094	·344	·594	·844	36	·225	·475	·725	·975
16	·100	·350	·600	·850	37	·231	·481	·731	·981
17	·106	·356	·606	·856	38	·237	·487	·737	·987
18	·112	·362	·612	·862	39	·244	·494	·744	·994
19	.119	·369	·619	·869	40	·250	·500	·750	1·000
20	·125	·375	·625	·875					

PARISH OF WYBUNBURY,

IN THE

COUNTY OF CHESTER.

HUNDRED OF NANTWICH.

INDEX TO TOWNSHIPS.

Township of	Area in Acres.		Page.
Basford		671·013	10
Batherton		427·705	17
Blakenhall		1639·927	39
Bridgemere		1130·121	48
Checkley-cum-Wrinehill (exclusive of the detached part)	1429·289		51
Checkley-cum-Wrinehill (Detached)	4·040		54
Checkley-cum-Wrinehill (including the detached part)	1433·329	1433·329	
Chorlton		838·730	29
Doddington		597·098	43
Hatherton		1666·076	31
Hough		986·793	25
Hunsterson		1569·695	44
Lea		427·100	38
Rope		612·952	4
Shavington-cum-Gresty		1153·858	5
Stapeley		1249·404	18
Walgherton		883·406	36
Weston		1943·574	11
Willaston (part of)		594·366	1
Wybunbury		849·785	22
Total area of the Parish		18674·932	

PARISH OF WYBUNBURY,

IN THE

COUNTY OF CHESTER—(WESTERN DIVISION).

HUNDRED OF NANTWICH.

No. on Plan.	Area in Acres.	Remarks.
		TOWNSHIP OF WILLASTON (PART OF).
1	·634	Arable.
2	·143	Arable.
3	·986	Arable.
4	2·013	Arable.
5	·432	Houses, garden, &c.
6	·444	Arable.
7	1·253	Arable.
8	1·570	Arable.
9	·193	Wood, &c.
10	·758	Pasture, &c.
11	·445	Houses, arable, garden, &c.
12	2·047	Pasture.
13	2·073	Pasture, &c.
14	·254	Garden, &c.
15	3·473	Pasture.
16	1·325	Pasture.
17	1·023	Pasture.
18	·952	Brickfield.
19	1·070	Pasture.
20	·106	Wood.
21	2·468	Pasture, &c.
22	·023	Wood.
23	1·256	Arable.
24	3·186	Pasture.
25	3·438	Pasture.
26	3·007	Arable.
27	2·354	Houses, garden, ornamental ground, &c.
28	·027	Wood.
29	·579	Houses, gardens, &c.
30	·846	Arable.
31	·789	London and North-Western Railway.
32	·482	Arable.
33	·118	Arable, &c.
34	1·442	Arable.
35	8·401	Arable.
36	·228	Houses, gardens, &c.
37	·451	Road.
38	4·883	Arable, &c.
39	·495	Arable.
40	1·897	Arable, &c.
41	·122	Garden, &c.
42	·386	Arable.
43	5·314	House and arable.
44	·268	Garden.
45	2·256	Arable.
46	·429	Houses, gardens, &c.
47	2·859	House and arable.
48	4·937	Arable, &c.
49	3·238	Arable.
50	3·421	Arable.
51	3·809	Arable, &c.
52	·304	Arable.
53	·739	Orchard, &c.
54	1·568	Road.
55	·095	House and garden.
56	2·089	Arable.
57	1·621	Arable.
58	1·098	Houses, gardens, orchard, &c.
59	·438	Arable.
60	·150	Arable.
61	8·713	Arable, &c.
62	2·606	Arable, &c.
63	4·018	Arable.
64	21·661	Arable, &c.
65	10·766	Arable.
66	17·141	Arable.
67	5·652	Road.
68	·731	Houses, garden, orchard, &c.
69	·706	Arable.

No. on Plan.	Area in Acres.	Remarks.	No. on Plan.	Area in Acres.	Remarks.
70	·400	Houses, gardens, &c.	116	·181	Houses, garden, orchard, &c.
71	·034	House and garden.			
72	1·709	Houses, gardens, &c.	117	1·438	Arable, &c.
73	1·678	Houses, yards, gardens, &c.	118	·778	Arable, &c.
			119	·962	Arable.
74	2·019	Arable, &c.	120	·136	Houses, gardens, &c.
75	3·329	Arable.	121	4·247	Arable.
76	·188	Orchard.	122	1·056	Arable.
77	1·533	Arable, &c.	123	14·533	Arable, &c.
78	·200	Arable.	124	11·122	Arable, &c.
79	4·763	Arable, &c.	125	1·086	Houses, garden, &c.
80	3·084	Arable.	126	1·171	Houses, gardens, &c.
81	5·230	Arable, &c.	127	·694	Houses, gardens, &c.
82	·179	Pond.	128	1·571	Arable.
83	·870	Brickfield, &c.	129	·754	Arable.
84	2·469	Arable.	130	·559	Arable, &c.
85	1·630	Arable.	131	·175	House and garden.
86	3·089	Arable.	132	·687	Arable, &c.
87	12·740	Arable.	133	·577	Arable, &c.
88	4·781	Arable, &c.	134	1·241	Arable.
89	2·736	Arable.	135	1·085	Orchard.
90	6·833	Arable, &c.	136	·378	House and garden.
91	3·674	Arable, &c.	137	15·917	Arable, &c.
92	8·372	Arable, &c.	138	7·123	Arable, &c.
93	·319	Houses, yards, &c.	139	7·476	Arable, &c.
94	7·253	Arable, &c.	140	·617	Arable.
95	4·773	Houses, gardens, ornamental ground, wood, &c.	141	2·199	Arable, &c.
			142	1·296	Arable, &c.
			143	1·764	Arable.
96	19·232	Arable.	144	1·078	Houses, gardens, &c.
97	12·341	Arable, &c.	145	·270	House and garden.
98	4·086	Arable, &c.	146	·642	Houses, garden, &c.
99	10·705	London and North-Western Railway.	147	·499	Arable, &c.
			148	·615	Arable.
100	·228	Road.	149	·879	Arable, &c.
101	1·483	Stackyard, &c.	150	3·866	Arable, &c.
102	·867	Houses, yards, gardens, &c.	151	3·297	Arable.
			152	·229	Pond.
103	·526	Waste, &c.	153	4·764	Arable, &c.
104	10·435	Arable, &c.	154	·537	Houses, gardens, &c.
105	3·602	Arable.	155	·288	Road.
106	·162	Pond.	156	1·245	Arable.
107	1·928	Arable, &c.	157	1·762	Houses, gardens, &c.
108	1·925	Houses, yards, garden, orchard, &c.	158	·851	Wood.
			159	1·136	Wood, &c.
109	4·678	Arable, &c.	160	2·891	Arable.
110	·189	Arable.	161	1·904	Arable.
111	4·012	Road.	162	2·400	Arable.
112	·154	Houses and garden.	163	·919	Road.
113	·586	Arable.	164	1·256	Arable.
114	11·772	Arable.	165	1·428	Arable.
115	13·556	Arable, &c.	166	1·477	Arable.

No. on Plan.	Area in Acres.	Remarks.
167	1·052	Arable.
168	·312	Arable.
169	·136	Houses and garden.
170	·450	Arable.
171	·478	Arable.
172	1·951	Houses, gardens, &c.
173	·219	Road.
174	2·095	Houses, gardens, &c.
175	·887	Houses, gardens, &c.
176	2·608	Arable, &c.
177	·840	Arable.
178	·198	Road.
179	1·848	Arable.
180	·460	Houses, gardens, &c.
181	3·067	Arable.
182	·327	Arable.
183	1·396	Arable.
184	·699	Houses, gardens, &c.
185	4·588	Arable.
186	2·090	Arable.
187	·457	Rough pasture.
188	·722	Arable.
189	·402	House, garden, and arable.
190	·282	Arable.
191	·351	Road.
192	·085	Arable.
193	·192	Houses and garden.
194	·330	Arable.
195	1·019	Arable.
196	3·390	Road.
197	2·291	Houses and garden.
198	·138	Chapel, &c.
199	·477	Houses, garden, &c.
200	1·707	Arable.
201	1·154	Arable.
202	1·490	Arable.
203	·889	Arable.
204	·864	Arable.
205	·253	Arable.
206	·220	Rough pasture, &c.
207	5·792	Arable.
208	·136	Houses and garden.
209	1·033	Arable.
210	·954	Road.
211	·667	Pond.
212	·079	Arable.
213	·395	Houses, garden, &c.
214	2·056	Houses, gardens, &c.
215	·495	Road.
216	4·139	Arable.
217	1·776	Road.
218	4·310	Arable.
219	1·085	Arable.
220	1·283	Arable.
221	1·191	Arable.
222	4·912	Arable, &c.
223	5·096	Arable, &c.
224	5·935	Arable.
225	·435	Houses and garden.
226	4·279	Arable.
227	·833	Road.
228	·749	Houses, yard, gardens, &c.
229	4·305	Arable.
230	5·132	Arable, &c.
231	4·013	Arable, &c.
232	4·785	Arable, &c.
233	4·917	Arable, &c.
234	3·019	Arable, &c.
235	1·072	Houses, gardens, &c.
236	·278	Orchard.
237	·240	Houses and garden.
238	·752	Arable, &c.
239	·378	Houses and garden.
240	1·234	Arable.
	586·276	Area of the numbered part of the Township in this Parish.
	8·090	Town of Nantwich (part of), unnumbered.
	594·366	Area of the part of the Township in this Parish.

RECAPITULATION.

560·301	Land.
21·334	Roads.
11·494	Railways.
1·237	Water.
594·366	Area of the part of the Township of Willaston in the Parish of Wybunbury.

*** The other part of this Township is in the Parish of Nantwich.

TOWNSHIP OF ROPE.

No. on Plan.	Area in Acres.	Remarks.
1	4·919	Arable.
2	·289	Wood, &c.
3	2·916	Arable.
4	·361	House and gardens.
5	7·080	Arable.
6	6·519	Arable.
7	6·427	Arable, &c.
8	3·582	Arable.
9	8·569	Arable.
10	1·751	Arable.
11	3·874	Arable, &c.
12	·216	Arable, &c.
13	·651	Houses and stack-yards.
14	·584	Houses, gardens, orchard, &c.
15	5·776	Arable, &c.
16	·748	Rough pasture.
17	1·449	Arable.
18	·862	Houses, garden, orchard, &c.
19	3·831	Arable, &c.
20	1·082	Arable, &c.
21	7·126	Arable, &c.
22	1·940	Arable, &c.
23	4·347	Arable.
24	6·160	Arable, &c.
25	1·573	Road.
26	4·881	Arable, &c.
27	5·224	Arable, &c.
28	6·877	Arable, &c.
29	4·313	Arable.
30	3·771	Arable, &c.
31	2·003	Arable, &c.
32	·274	Road.
33	1·037	Arable, &c.
34	·096	Stackyard.
35	·248	Houses, &c.
36	1·037	Arable, &c.
37	5·050	Arable, &c.
38	3·669	Arable, &c.
39	·383	Houses, orchard, &c.
40	·198	Arable.
41	4·554	Arable, &c.
42	5·644	Arable, &c.
43	4·625	Arable, &c.
44	5·288	Arable, &c.
45	4·794	Arable, &c.
46	6·882	Arable, &c.
47	2·823	Arable.
48	·411	Arable.
49	·443	Arable, &c.
50	3·741	Arable, &c.
51	·101	Pond.
52	6·521	Arable.
53	6·346	Arable, &c.
54	1·197	Arable, &c.
55	3·705	Arable, &c.
56	6·712	Arable, &c.
57	4·824	Arable.
58	·057	Arable.
59	4·912	Arable, &c.
60	5·113	Arable, &c.
61	2·025	Arable, &c.
62	1·161	Arable.
63	3·383	Arable, &c.
64	·343	House, garden, &c.
65	3·591	Arable.
66	10·580	Arable, &c.
67	6·391	Arable, &c.
68	1·368	Arable, &c.
69	·309	Marsh.
70	·152	Pond.
71	5·994	Arable, &c.
72	·126	Pond.
73	8·537	Arable, &c.
74	12·664	Arable, &c.
75	·117	Pond.
76	1·402	Houses, garden, orchards, &c.
77	·461	Stackyard.
78	15·196	Arable, &c.
79	6·122	Arable, &c.
80	3·101	Arable.
81	10·430	Arable, &c.
82	·141	Pond.
83	·148	Marsh.
84	8·420	Arable, &c.
85	9·086	Arable, &c.
86	5·777	Arable, &c.
87	3·968	Arable, &c.
88	2·023	Arable, &c.
89	1·873	Arable.
90	3·992	Arable.
91	·282	House and garden.
92	·307	Orchard.
93	4·416	Arable, &c.
94	·150	House, orchard, &c.
95	1·365	Arable.
96	3·152	Arable, &c.
97	2·192	Arable, &c.
98	4·995	Arable, &c.

No. on Plan.	Area in Acres.	Remarks.
99	1·943	Arable, &c.
100	3·326	Arable.
101	4·151	Arable, &c.
102	6·802	Arable, &c.
103	5·111	Arable, &c.
104	5·264	Arable, &c.
105	6·952	Arable, &c.
106	11·127	Arable, &c.
107	9·962	Arable, &c.
108	3·967	Arable, &c.
109	5·632	Arable, &c.
110	8·828	Arable, &c.
111	·665	Houses, yards, &c.
112	·502	Houses and stack-yard.
113	7·013	Arable, &c.
114	·442	Orchard.
115	·308	Houses and garden.
116	5·426	Arable.
117	·312	House and garden.
118	1·713	Road.
119	7·633	Arable, &c.
120	3·998	Arable.
121	4·280	Arable, &c.
122	8·164	Arable, &c.
123	2·863	Arable.
124	2·914	Arable, &c.
125	2·660	Arable.
126	·848	Houses, gardens, and yard.
127	2·120	Arable.
128	2·750	Arable, &c.
129	5·427	Arable, &c.
130	5·612	Arable, &c.
131	·887	Arable.
132	8·741	Arable, &c.
133	5·498	Road.
134	4·159	Arable.
135	9·325	London and North-Western Railway.
136	2·828	Arable, &c.
137	·608	Rough pasture.
138	6·779	Arable, &c.
139	5·847	Arable, &c.
140	1·660	Arable.
141	3·407	Arable, &c.
142	4·520	Arable, &c.
143	5·238	Arable, &c.
144	4·167	Arable.
145	1·243	Arable.
146	2·324	Arable.
147	·102	Arable.
148	·457	Rough pasture.
149	4·760	Arable, &c.
150	7·010	Arable, &c.
151	·527	Rough pasture, &c.
152	2·078	Road.
153	·141	Pond.
154	1·400	Arable, &c.
155	·266	Garden.
156	·300	Houses, garden, &c.
157	1·714	Arable.
158	·875	Arable, &c.
159	·810	Arable, &c.
160	·154	Houses and garden.
161	1·047	Arable, &c.
162	·732	Arable.
163	1·096	Arable.
164	·132	Pond.
165	3·591	Arable.
166	7·037	Arable.
167	4·907	Arable, &c.
168	·223	Houses, garden, &c.
169	·660	Arable, &c.
170	·124	Garden.
171	6·345	Arable.
172	5·561	Arable.
173	3·032	Arable, &c.
174	4·882	Arable.
175	·917	Arable and orchard.
	612·952	

RECAPITULATION.

591·581	Land.
11·136	Roads.
9·325	Railways.
·910	Water.
612·952	Total area of the Township of Rope.

TOWNSHIP OF SHAVINGTON-CUM-GRESTY.

1	7·185	Arable, &c.
2	2·135	Arable, &c.

No. on Plan.	Area in Acres.	Remarks.	No. on Plan.	Area in Acres.	Remarks.
3	6·873	Arable, &c.	52	9·712	Arable, &c.
4	6·477	Arable.	53	3·926	Arable, &c.
5	3·576	Arable, &c.	54	15·650	Arable, &c.
6	3·517	Wood, &c.	55	7·928	Arable, &c.
7	2·065	Arable, &c.	56	6·007	Arable, &c.
8	5·105	Arable, &c.	57	·164	Pond.
9	3·651	Arable.	58	6·414	Arable, &c.
10	3·958	Arable, &c.	59	6·374	Arable, &c.
11	5·341	Arable, &c.	60	·309	Garden, &c.
12	4·537	Arable, &c.	61	5·242	Arable, &c.
13	2·533	Arable.	62	6·975	Arable, &c.
14	4·859	Arable.	63	·948	Wood.
15	2·326	Arable.	64	9·330	Arable, &c.
16	3·596	Arable, &c.	65	6·087	Arable, &c.
17	1·007	Houses, gardens, &c.	66	6·242	Arable, &c.
18	3·946	Arable.	67	6·047	Arable, &c.
19	3·886	Arable.	68	3·825	Arable, &c.
20	10·943	Arable, &c.	69	7·664	Arable, &c.
21	9·097	Arable, &c.	70	1·900	Arable, &c.
22	10·547	Arable, &c.	71	3·973	Arable, &c.
22a	·188	Pond.	72	1·090	Arable.
23	6·013	Arable.	73	2·023	Arable, &c.
24	4·020	Arable, &c.	74	7·313	London and North-Western Railway.
25	2·786	Arable.			
26	4·741	Arable, &c.	75	3·919	Arable, &c.
27	3·626	Arable.	76	3·410	Arable, &c.
28	5·143	Arable, &c.	77	·828	Arable.
29	1·948	Arable, &c.	78	·704	Orchard, &c.
30	4·060	Arable, &c.	79	1·389	Arable, &c.
31	1·491	Arable.	80	1·530	Arable.
32	·299	Arable, &c.	81	2·629	Arable.
33	2·797	Arable.	82	2·557	Arable, &c.
34	·150	House and garden.	83	·182	Houses and garden.
35	·570	Houses, garden, and orchard.	84	·409	Houses, garden, &c.
			85	·250	Arable.
36	1·185	Road.	86	2·646	Arable.
37	4·891	Arable, &c.	87	·208	Orchard.
38	·622	Arable.	88	·385	Houses and garden.
39	·646	Road.	89	·163	Orchard.
40	·599	Houses and garden.	90	·360	Road.
41	·412	Houses, &c.	91	·102	Stackyard.
41a	·280	Arable.	92	5·174	Arable, &c.
42	·634	Arable, &c.	93	·118	Houses and garden.
43	2·527	Arable.	94	6·589	Arable, &c.
44	·243	Arable, &c.	95	2·393	Arable.
45	1·514	Arable.	96	5·645	Arable.
46	5·035	Arable, &c.	97	4·441	Arable, &c.
47	5·063	Arable.	98	2·342	Arable, &c.
48	1·024	Houses, orchard, &c.	99	6·532	Arable.
49	·633	Arable, &c.	100	2·681	Arable.
50	·337	Houses, &c.	101	1·634	Arable, &c.
51	·346	Stackyard.	102	8·140	Arable, &c.

No. on Plan.	Area in Acres.	Remarks.	No. on Plan.	Area in Acres.	Remarks.
103	6·501	Arable, &c.	155	·249	Houses and garden.
104	7·824	Arable, &c.	156	·315	Arable, &c.
105	12·740	Arable, &c.	157	·905	Houses, gardens, orchard, &c.
106	3·507	Road.			
107	·221	Road.	158	1·147	Arable.
108	8·877	Arable, &c.	159	·779	Arable.
109	1·653	Arable.	160	·467	Arable.
110	2·233	Arable, &c.	161	·623	Arable.
111	·554	Arable.	162	·289	House and gardens.
112	4·584	Arable.	163	·300	Arable, &c.
113	1·854	Arable, &c.	164	·578	Gardens, &c.
114	3·055	Arable.	165	·918	Arable.
115	·182	Rough pasture.	165a	·142	Rough pasture, &c.
116	1·512	Arable.	166	1·943	Arable, &c.
117	2·483	Arable, &c.	167	·574	Arable.
118	12·130	Arable, &c.	168	·099	House and garden.
119	3·767	Arable.	169	·100	Arable, &c.
120	4·204	Arable, &c.	170	1·705	Arable, &c.
121	·325	Houses, yards, &c.	171	2·478	Arable, &c.
122	·262	Arable, &c.	172	1·229	Arable.
123	·806	Arable, &c.	173	1·278	Arable.
124	·580	Houses, yards, &c.	174	1·521	Arable.
125	3·321	Arable.	175	1·117	Arable, &c.
126	2·419	Arable, &c.	176	·184	Garden, &c.
127	8·018	Arable, &c.	177	1·328	Arable, &c.
128	5·171	Arable, &c.	178	3·547	Road.
129	5·331	Arable, &c.	179	·853	Houses, garden, orchard, and ornamental ground.
130	3·424	Arable.			
131	3·238	Arable, &c.			
132	7·729	Arable, &c.	180	·504	Houses and garden.
133	1·433	Arable.	181	·742	Arable.
134	2·033	Road.	182	1·808	Arable, &c.
135	1·044	Houses and gardens.	183	2·878	Arable, &c.
136	1·335	Arable, &c.	184	4·284	Arable, &c.
137	1·831	Arable, &c.	185	3·537	Arable, &c.
138	1·132	Arable.	185a	1·400	Arable, &c.
139	·189	House and gardens.	186	2·493	Arable, &c.
140	·026	Arable.	187	3·478	Arable, &c.
141	·261	Houses and garden.	188	1·408	Arable, &c.
142	·335	Arable, &c.	189	1·284	Arable.
143	1·233	Arable.	190	1·052	Arable.
144	·394	Arable.	191	1·544	Arable, &c.
145	1·239	Arable, &c.	192	1·812	Arable.
146	·389	Houses and gardens.	193	·963	Arable.
147	·285	Orchard, &c.	194	3·291	Houses, gardens, &c.
148	3·338	Arable, &c.	194a	5·769	Houses, gardens, &c.
149	2·770	Arable, &c.	195	1·399	Houses, gardens, and orchard.
150	1·742	Arable, &c.			
151	2·350	Arable, &c.	195a	·951	Arable.
152	3·016	Arable, &c.	196	1·011	Arable, &c.
153	·896	Arable.	197	1·044	Houses, gardens, &c.
154	·979	Arable.	198	·653	Arable, &c.

No. on Plan.	Area in Acres.	Remarks.	No. on Plan.	Area in Acres.	Remarks.
199	·362	Arable.	250	·167	House and gardens.
200	·589	Arable, &c.	251	1·564	Arable.
201	·543	Road.	252	·899	Houses and garden.
202	·284	Arable.	253	·542	Arable, &c.
203	·144	Houses and garden.	254	·553	Orchard, &c.
204	·210	Orchard.	255	·566	Houses, yard, &c.
205	·502	Road.	256	·190	Pond.
206	·422	Houses, garden, &c.	257	·291	Garden and orchard.
207	1·907	Arable.	258	2·427	Arable, &c.
208	·649	Houses and gardens.	259	3·611	Arable, &c.
209	1·514	Arable, &c.	260	4·116	Arable, &c.
210	1·095	Arable.	261	1·728	Arable, &c.
211	1·928	Arable.	262	·123	Pond.
212	3·160	Arable, &c.	263	·242	House, &c.
213	1·829	Arable.	264	·599	Houses, gardens, and orchard.
214	1·928	Arable, &c.			
215	5·774	Arable, &c.	265	·556	Houses and garden.
216	6·435	Arable, &c.	266	1·281	Arable.
217	3·528	Arable, &c.	267	·950	Arable.
218	7·036	Arable.	268	1·174	Arable.
219	5·709	Arable, &c.	269	·442	Road.
220	3·234	Arable, &c.	270	·839	Arable.
221	2·909	Arable, &c.	271	2·223	Arable.
222	3·265	Arable, &c.	272	2·875	Arable.
223	2·771	Arable, &c.	273	2·219	Arable.
224	4·940	Arable.	274	1·898	Arable.
225	·955	Arable.	275	3·309	Arable, &c.
226	3·536	Arable.	276	1·707	Arable, &c.
227	4·195	Arable, &c.	277	2·935	Arable, &c.
228	2·790	Arable, &c.	278	2·072	Arable, &c.
229	2·796	Arable, &c.	279	·734	Arable.
230	2·281	Arable.	280	·956	Arable, &c.
231	2·975	Arable.	281	·818	Houses, gardens, &c.
232	2·530	Arable, &c.	282	·622	Arable, &c.
233	1·472	Arable, &c.	283	1·298	Houses, gardens, ornamental ground, &c.
234	2·516	Arable, &c.			
235	·149	Arable.	284	·323	Orchard.
236	1·281	Arable.	285	·452	Orchard.
237	·396	Houses, gardens, &c.	286	1·076	Arable.
238	1·671	Arable, &c.	287	3·968	Arable, &c.
239	·341	Arable.	288	3·535	Arable, &c.
240	1·004	Houses, gardens, &c.	289	7·019	Arable, &c.
241	1·351	Arable.	290	5·684	Arable, &c.
242	·251	Houses, yards, garden, &c.	291	6·242	Arable, &c.
			292	13·426	Arable, &c.
243	·488	Houses, gardens, &c.	293	2·089	Arable, &c.
244	3·340	Arable.	294	2·533	Arable.
245	2·358	Arable, &c.	295	3·820	Road.
246	1·384	Arable, &c.	296	·224	Arable, &c.
247	1·063	Houses, gardens, &c.	297	·250	House and garden.
248	·252	Arable.	298	·976	Houses, yards, garden, and orchard.
249	11·316	Arable, &c.			

No. on Plan.	Area in Acres.	Remarks.	No. on Plan.	Area in Acres.	Remarks.
299	3·053	Arable.	350	4·384	Arable, &c.
300	1·613	Arable.	351	2·010	Arable, &c.
301	1·857	Arable.	352	·427	Road.
302	·147	Pond.	353	1·084	Arable.
303	·646	Houses, garden, &c.	354	·680	Houses, garden, ornamental ground, &c.
304	·785	Houses, garden, &c.			
305	5·404	Arable, &c.			
306	1·310	Houses, ornamental ground, yards, &c.	355	·672	Orchard.
			356	4·989	Arable, &c.
307	·516	Arable, &c.	357	5·247	Arable.
308	·290	Pond.	358	·604	Houses, garden, and orchard.
309	·860	Garden, &c.			
310	1·208	Arable, &c.	359	1·822	Arable, &c.
311	4·177	Arable, &c.	360	2·862	Arable.
312	·621	Rough pasture.	361	1·123	Arable.
313	2·961	Road.	362	2·207	Arable, &c.
314	5·977	Arable.	363	·163	Houses and garden.
315	9·359	Arable.	364	3·556	Arable, &c.
316	5·883	Arable, &c.	365	·487	Road.
317	·172	Pond.	366	4·708	Arable, &c.
318	9·637	Arable, &c.	367	2·566	Arable.
319	2·627	Arable.	368	·936	Houses, garden, and ornamental ground.
320	·762	Arable.			
321	1·389	Arable.	369	3·630	Arable, &c.
322	1·040	Arable.	370	3·177	Arable, &c.
323	·178	Pond.	371	2·150	Arable.
324	·213	Pond.	372	5·381	Arable, &c.
325	2·159	Arable.	373	3·200	Arable.
326	5·861	Arable, &c.	374	5·763	Arable.
327	3·108	Arable.	375	3·998	Arable, &c.
328	1·923	Houses, garden, &c.	376	1·814	Arable.
329	5·355	Arable, &c.	377	5·421	Arable, &c.
330	2·941	Arable, &c.	378	3·603	Arable, &c.
331	3·796	Arable, &c.	379	4·761	Arable.
332	1·537	Arable.	380	9·082	Arable.
333	4·814	Arable, &c.	381	5·522	Arable.
334	2·016	Arable.	382	3·553	Arable.
335	5·767	Arable, &c.	383	·374	Houses, garden, &c.
336	3·475	Arable.	384	4·237	Arable.
337	7·490	Arable, &c.	385	3·651	Arable.
338	10·430	Arable.	386	1·886	Arable, &c.
339	5·593	Arable, &c.	387	6·109	Arable, &c.
340	8·052	Arable, &c.	388	6·464	Arable.
341	8·898	Arable, &c.	389	3·307	Arable.
342	11·458	Arable.	390	3·250	Arable, &c.
343	·189	Pond.	391	8·170	Arable, &c.
344	5·358	Arable.	392	·125	Houses, garden, and yard.
345	3·867	Arable, &c.			
346	3·556	Arable.	393	·362	Orchard.
347	3·609	Arable, &c.	394	1·051	Arable.
348	6·472	Arable, &c.	395	1·934	Arable.
349	5·618	Arable.	396	1·870	Arable.

No. on Plan.	Area in Acres.	Remarks.
397	1·312	Arable, &c.
398	271	House, garden, and orchard.
399	·579	Arable, &c.
400	1·625	Arable, &c.
401	1·123	Houses, gardens, &c.
402	4·853	Arable.
403	4·675	Arable.
404	4·354	Arable, &c.
405	6·240	Arable, &c.
406	6·712	Arable, &c.
	1153·858	

RECAPITULATION.

1124·010	Land.
20·681	Roads.
7·313	Railways.
1·854	Water.
1153·858	Total area of the Township of Shavington-cum-Gresty.

TOWNSHIP OF BASFORD.

No. on Plan.	Area in Acres.	Remarks.
1	10·148	Arable, &c.
2	7·655	Arable, &c.
3	19·068	Arable, &c.
4	6·199	Arable.
5	·554	Ponds.
6	8·860	Arable, &c.
7	12·600	Arable, &c.
8	7·580	Arable, &c.
9	·298	Pond.
10	12·224	Arable, &c.
11	1·370	Rough pasture, &c.
12	12·186	Arable, &c.
13	11·526	Wood.
14	·594	Rough pasture, &c.
15	7·151	Arable, &c.
16	·226	Marsh.
17	·262	Marsh, &c.
18	·144	Pond.
19	·139	Pond.
20	·252	Arable, &c.
21	12·758	Arable, &c.
22	6·058	Arable.
23	9·688	Arable, &c.
24	4·579	Arable, &c.
25	1·174	Arable.
26	·972	Arable, &c.
27	9·247	Arable, &c.
28	·114	Pond.
29	39·168	Arable, &c.
30	8·407	Arable.
31	3·560	Arable, &c.
32	6·083	Arable, &c.
33	·259	Marsh.
34	·537	Marsh.
35	2·380	Marshes, brushwood, &c.
36	9·747	Arable, &c.
37	13·745	Arable, &c.
38	3·033	Arable.
39	3·236	Arable, &c.
40	4·426	Arable, &c.
41	2·867	Arable, &c.
42	3·335	Arable.
43	1·368	Arable.
44	3·577	Arable.
45	6·325	Arable.
46	4·263	Arable, &c.
47	·200	Garden.
48	1·162	Arable.
49	2·294	Arable.
50	20·184	Arable, &c.
51	1·807	Road.
52	·122	Arable.
53	6·456	Arable, &c.
54	·249	House, garden, &c.
55	11·251	Arable.
56	6·857	Arable.
57	1·666	Arable.
58	1·450	Arable.
59	3·817	Arable.
60	6·360	Arable.
61	·170	Arable.
62	6·753	Wood.
63	15·777	Arable, &c.
64	3·066	Road.
65	5·758	Arable, &c.
66	·482	Orchard.
67	1·086	Houses, yards, &c.
68	36·308	Arable, &c.

No. on Plan.	Area in Acres.	Remarks.
69	6·208	Arable.
70	·685	House and garden.
71	·381	Arable.
72	2·123	Road.
73	·618	Arable.
74	·596	Houses, yards, garden, &c.
75	·702	Arable, &c.
76	·377	Garden.
77	1·483	Houses, orchard, rough pasture, &c.
78	20·987	London and North-Western Railway.
79	·628	Road.
79a	·380	Orchard.
80	1·353	Houses, orchard, &c.
81	·281	Pond.
82	6·877	Arable, &c.
83	13·638	Arable, &c.
84	·947	Brushwood and trees.
85	9·605	Arable.
86	·159	House and garden.
87	3·377	Arable, &c.
88	7·903	Arable, &c.
89	·431	Pond.
90	·737	Arable.
91	2·541	Arable.
92	3·094	Arable.
93	·292	Ponds.
94	3·592	Arable.
95	2·276	Arable, &c.
96	6·023	Arable, &c.
97	6·230	Arable, &c.
98	2·377	Arable.
99	3·761	Arable, &c.
100	2·067	Arable.
101	2·000	Arable, &c.
102	·543	Houses and gardens.
103	·470	Arable, &c.
104	1·389	Arable.
105	2·910	Arable, &c.
106	·777	Houses and gardens.
107	16·823	Arable, &c.
108	7·315	Arable, &c.
109	1·077	Wood.
110	11·585	Arable, &c.
111	1·001	Arable, &c.
112	9·784	Arable, &c.
113	10·488	Arable, &c.
114	2·131	Wood.
115	5·098	Arable, &c.
116	·492	Arable.
117	9·227	Arable.
118	2·418	Arable, &c.
119	2·122	Arable.
120	2·796	Arable, &c.
121	2·590	Arable.
122	·845	Arable.
123	·193	Arable.
124	1·573	Arable, &c.
125	1·682	Arable, &c.
126	·118	Houses, garden, &c.
127	1·612	Arable.
128	1·376	Arable, &c.
129	9·486	Arable, &c.
130	9·204	Arable, &c.
131	1·062	Arable.
132	23·593	Arable, &c.
133	1·287	Road.
	671·013	

RECAPITULATION.

638·862	Land.
8·911	Roads.
20·987	Railways.
2·253	Water.
671·013	Total area of the Township of Basford.

TOWNSHIP OF WESTON.

1	2·426	Wood.
2	·480	Wood.
3	·312	Houses, gardens, &c.
4	2·724	Arable, &c.
5	·741	Marsh.
6	3·504	Arable, &c.
7	9·884	Arable, &c.
8	4·670	Arable.
9	4·688	Arable.
10	5·403	Arable.
11	1·153	Houses, yards, gardens, &c.

No. on Plan.	Area in Acres.	Remarks.	No. on Plan.	Area in Acres.	Remarks.
12	7·072	Arable.	59	3·760	Arable, &c.
13	4·445	Arable.	60	2·843	Arable, &c.
14	2·059	Arable, &c.	61	3·630	Arable.
15	20·792	Arable, &c.	62	2·082	Arable.
16	3·615	Arable, &c.	63	4·757	Arable.
17	5·950	Arable, &c.	64	17·059	North Staffordshire Railway.
18	4·885	Arable, &c.			
19	7·719	Arable, &c.	65	1·948	Arable, &c.
20	·758	Arable, &c.	66	1·627	Arable, &c.
21	3·522	Arable, &c.	67	1·385	Arable, &c.
22	1·029	Arable.	68	3·628	Arable, &c.
23	2·568	Road.	69	1·529	Arable, &c.
24	2·190	Arable.	70	·232	Pond.
25	10·181	Wood, &c.	71	·391	Orchard, &c.
26	2·900	Arable.	72	·536	Houses, garden, orchard, &c.
27	·903	Wood.			
28	18·610	Ornamental ground, &c.	73	·496	Orchards.
			74	5·806	Arable, &c.
29	4·043	Ornamental ground, &c.	75	3·365	Arable.
			76	4·300	Arable, &c.
30	2·176	Wood, &c.	77	4·631	Arable, &c.
31	6·106	Ornamental ground, &c.	78	6·575	Arable, &c.
			79	3·184	Arable, &c.
32	5·059	Ornamental ground, &c.	80	2·519	Arable.
			81	·327	Garden and orchard.
33	1·736	Wood, &c.	82	·482	Houses, yard, &c.
34	·516	Wood, &c.	83	·243	Gardens, yards, &c.
35	2·663	Houses, gardens, orchards, &c.	84	4·945	Arable, &c.
			85	2·091	Road.
36	·990	Wood.	86	4·180	Arable.
37	3·440	Arable, &c.	87	4·784	Arable, &c.
38	·288	Wood.	88	9·055	Arable, &c.
39	1·709	Arable.	89	4·567	Arable.
40	2·476	Wood, &c.	90	·859	Arable.
41	·966	Arable, &c.	91	2·071	Arable, &c.
42	·452	Wood.	92	4·148	Arable, &c.
43	1·285	Arable, &c.	93	5·510	Arable.
44	2·310	Arable, &c.	94	7·503	Arable.
45	·620	Arable.	95	8·081	Arable.
46	1·683	Arable, &c.	96	6·344	Arable, &c.
47	3·503	Arable, &c.	97	3·213	Arable, &c.
48	2·483	Arable.	98	1·463	Arable.
49	5·213	Arable.	99	8·324	Arable, &c.
50	6·004	Arable, &c.	100	·897	Arable, &c.
51	3·290	Arable, &c.	101	1·339	Arable.
52	3·820	Arable, &c.	102	·937	Arable, &c.
53	2·947	Arable, &c.	103	·211	Road.
54	5·111	Arable, &c.	104	16·197	Wood, osier bed, &c.
55	2·242	Arable, &c.	105	2·206	Arable.
56	4·511	Arable, &c.	106	20·225	Arable, &c.
57	2·021	Arable.	107	2·388	Arable, &c.
58	2·575	Arable, &c.	108	5·136	Arable.

No. on Plan.	Area in Acres.	Remarks.	No. on Plan.	Area in Acres.	Remarks.
109	7·407	Arable, &c.	160	·560	Arable.
110	4·754	Arable, &c.	161	·697	Arable.
111	8·454	Arable, &c.	162	·949	Arable.
112	51·225	Arable, &c.	163	2·687	Osier bed.
113	·309	Houses, yard, &c.	164	1·205	Arable, &c.
114	·399	House and yard.	165	·919	Arable, &c.
115	·845	Houses, yard, garden, and orchard.	166	·425	Houses, yard, &c.
			167	7·634	Wood, &c.
116	1·350	Rough pasture, &c.	168	·403	Arable.
117	3·951	Arable.	169	·769	Arable.
118	15·111	Arable, &c.	170	1·575	Arable.
119	4·770	Arable.	171	·792	Arable.
120	14·966	Arable.	172	·637	Arable.
121	3·936	Arable, &c.	173	5·514	Arable, &c.
122	·918	Stream.	174	5·339	Arable.
123	1·610	Arable.	175	·119	Arable.
124	·836	Road.	176	·535	Arable.
125	3·621	Arable, &c.	177	·145	Rough pasture.
126	5·242	Arable.	178	·177	Pond.
127	6·384	Arable.	179	·307	Arable.
128	4·029	Arable.	180	2·022	Road.
129	3·473	Arable, &c.	181	·161	Garden.
130	1·206	Arable.	182	·209	Stackyard.
131	·753	Arable.	183	·222	Rough pasture.
132	1·281	Arable, &c.	184	·327	Houses, yard, &c.
133	5·733	Arable.	185	·266	Garden, ornamental ground, &c.
134	·560	Rough pasture.			
135	2·314	Arable.	186	9·847	Arable, &c.
136	1·860	Arable, &c.	187	4·150	Arable.
137	2·197	Arable, &c.	188	·509	Houses, gardens, &c.
138	8·727	Arable, &c.	189	2·464	Arable, &c.
139	1·141	Rough pasture.	190	2·653	Arable.
140	10·666	Arable, &c.	191	1·412	Arable, &c.
141	·223	Pond.	192	1·644	Arable, &c.
142	·532	Rough pasture, &c.	193	1·922	Arable, &c.
143	1·904	Arable.	194	2·204	Arable, &c.
144	1·660	Arable.	195	9·677	Arable, &c.
145	7·723	Arable, &c.	196	1·563	Arable.
146	4·176	Arable.	197	·564	Houses, gardens, &c.
147	2·327	Arable.	198	·633	Houses, yard, garden, orchard, &c.
148	·632	Arable, &c.			
149	·607	Arable.	199	3·630	Arable.
150	·447	Arable.	200	·459	Houses, garden, yard, &c.
151	·400	Arable.			
152	1·417	Arable, &c.	201	·762	Arable.
153	·449	Arable.	202	·273	Garden, rough pasture, &c.
154	·128	Houses, gardens, &c.			
155	·602	Arable.	203	·398	Pond.
156	3·690	Arable, &c.	204	·889	Arable.
157	·761	Arable, &c.	205	2·316	Arable, &c.
158	·910	Arable.	206	1·851	Arable, &c.
159	·590	Houses, gardens, &c.	207	5·198	Arable.

No. on Plan.	Area in Acres.	Remarks.	No. on Plan.	Area in Acres.	Remarks.
208	·975	Houses, gardens, orchards, &c.	255	2·484	Arable, &c.
209	1·209	Arable.	256	3·417	Arable, &c.
210	1·849	Arable, &c.	257	·285	Houses, gardens, &c.
211	1·559	Arable.	258	·949	Houses, gardens, orchards, &c.
212	·811	Arable.	259	·437	Arable, &c.
213	1·398	Houses, gardens, orchard, &c.	260	2·614	Arable, &c.
214	·196	Houses, yards, &c.	261	2·990	Arable.
215	·781	Houses, yards, gardens, &c.	262	2·236	Arable, &c.
216	1·464	Arable, &c.	263	·299	Rough pasture.
217	1·332	Houses, yards, gardens, &c.	264	1·039	Arable, &c.
218	1·955	Road.	265	1·080	Houses, arable, &c.
219	·242	Arable.	266	·816	Arable.
220	·997	Arable.	267	·440	Arable.
221	·957	Houses, gardens, &c.	268	1·428	Houses, yards, gardens, orchards, &c.
222	·983	Arable.	269	·703	Arable.
223	1·291	Arable, &c.	270	·923	Arable.
224	·919	Arable.	271	·813	Arable.
225	·508	Arable, &c.	272	·857	Arable.
226	·226	Orchard.	273	2·083	Arable.
227	2·100	Arable, &c.	274	·927	Marsh.
228	7·103	Arable.	275	·807	Arable.
229	3·272	Arable, &c.	276	·690	Arable.
230	37·508	Arable, &c.	277	·093	Wood.
231	6·142	Arable.	278	·620	Arable.
232	5·893	Arable, &c.	279	1·524	Houses, yards, gardens, &c.
233	·475	Houses, gardens, &c.	280	·841	Arable, &c.
234	3·921	Houses, ornamental ground, &c.	281	·118	Road.
235	·465	Pond.	282	1·142	Arable.
236	1·595	Houses, yard, &c.	283	3·997	Arable, &c.
237	·194	Pond.	284	1·007	Arable, &c.
238	·635	Stackyard.	285	8·548	Arable, &c.
239	1·404	Orchard.	286	8·642	Arable, &c.
240	·692	Arable.	287	1·160	Arable.
241	·603	Arable.	288	5·369	Arable.
242	5·097	Arable, &c.	289	7·998	Road.
243	·124	Wood.	290	·117	House and garden.
244	·434	Wood.	291	1·972	Arable, &c.
245	·158	Pond.	292	·152	Pond.
246	·435	Marsh, &c.	293	7·369	Arable.
247	·461	Wood, &c.	294	16·653	Arable.
248	·215	Pond.	295	4·375	Arable.
249	7·540	Arable, &c.	296	2·453	Road.
250	2·613	Arable.	297	·200	Arable.
251	·444	Road.	298	·491	Houses, gardens, &c.
252	2·302	Arable.	299	·321	Pond.
253	1·137	Arable.	300	55·299	Arable, &c.
254	1·690	Arable.	301	1·149	Arable.
			302	7·841	Arable, &c.
			303	·288	Road.

No. on Plan.	Area in Acres.	Remarks.	No. on Plan.	Area in Acres.	Remarks.
304	3·510	Arable.	356	5·374	Arable, &c.
305	1·564	Arable.	357	12·197	Arable, &c.
306	·928	Arable.	358	1·847	Houses, garden, orchard, &c.
307	5·368	Arable.			
308	3·523	Arable, &c.	359	·702	Orchard, &c.
309	4·568	Arable.	360	·231	Orchard.
310	2·180	Arable.	361	6·187	Arable.
311	2·231	Arable.	362	5·370	Arable.
312	3·396	Arable.	363	4·687	Arable.
313	4·233	Arable, &c.	364	2·067	Arable.
314	8·429	Arable, &c.	365	·138	Pond.
315	4·352	Arable.	366	4·790	Arable, &c.
316	5·628	Arable, &c.	367	7·239	Arable, &c.
317	7·090	Arable.	368	10·393	Arable.
318	2·920	Arable.	369	3·875	Arable.
319	·537	Arable.	370	6·015	Arable, &c.
320	5·649	Arable, &c.	371	5·718	Arable.
321	4·132	Arable.	372	5·719	Arable.
322	2·501	Arable, &c.	373	5·177	Arable.
323	6·317	Arable, &c.	374	7·682	Arable.
324	·317	Rough pasture, &c.	375	6·786	Arable, &c.
325	6·530	Arable, &c.	376	8·144	Wood.
326	3·208	Arable.	377	·286	House, garden, &c.
327	4·344	Arable, &c.	378	12·184	Arable, &c.
328	7·311	Arable.	379	21·571	Arable, &c.
329	3·955	Arable.	380	3·604	Arable.
330	5·043	Arable.	381	8·351	Arable.
331	3·822	Arable.	382	6·913	Arable.
332	7·643	Arable, &c.	383	4·993	Arable, &c.
333	4·426	Arable.	384	6·981	Arable.
334	5·100	Arable, &c.	385	5·370	Arable.
335	4·223	Arable.	386	4·704	Arable.
336	6·366	Arable, &c.	387	4·572	Arable.
337	7·534	Arable.	388	2·085	Arable.
338	1·417	Arable.	389	6·854	Arable, &c.
339	5·366	Arable.	390	5·473	Arable, &c.
340	6·040	Arable, &c.	391	5·767	Arable, &c.
341	6·773	Arable, &c.	392	3·351	Arable.
342	·514	Pond.	393	4·237	Arable, &c.
343	1·209	Arable.	394	1·690	Arable.
344	2·240	Arable.	395	·387	Houses, gardens, &c.
345	3·557	Arable, &c.	396	·870	Arable.
346	4·487	Arable, &c.	397	·349	Houses, gardens, and orchard.
347	23·444	Arable, &c.			
348	18·911	Arable, &c.	398	1·158	Arable, &c.
349	·203	Pond.	399	·681	Arable.
350	1·444	Rough pasture.	400	·550	Arable.
351	1·994	Arable.	401	·944	Arable.
352	3·665	Arable.	402	·296	Houses, gardens, &c.
353	·164	Pond.	403	1·298	Arable.
354	18·838	Arable, &c.	404	1·736	Arable.
355	3·139	Arable.	405	2·957	Arable, &c.

No. on Plan.	Area in Acres.	Remarks.	No. on Plan.	Area in Acres.	Remarks.
406	2·062	Arable, &c.	456	·401	Wood.
407	·306	Arable, &c.	457	15·416	Arable.
408	·441	Houses, garden, &c.	458	·169	Pond.
409	2·154	Arable, &c.	459	12·191	Arable.
410	4·565	Arable, &c.	460	·746	Rough pasture.
411	·508	Garden.	461	1·329	Rough pasture and waste.
412	1·431	Arable.	462	5·936	Road.
413	·828	Houses, yards, gardens, &c.	463	18·781	Arable, &c.
414	·194	Garden, &c.	464	21·578	Arable, &c.
415	·533	House and orchard.	465	10·699	Arable, &c.
416	1·072	Houses, yards, gardens, and orchard.	466	2·668	Arable.
417	·188	Houses and garden.	467	10·950	Arable, &c.
418	·646	Arable, &c.	468	8·116	Arable.
419	·161	Burial ground.	469	5·705	Arable.
420	·194	Garden.	470	3·142	Arable.
421	5·211	Arable, &c.	471	1·759	Arable, &c.
422	·300	Orchard.	472	7·360	Arable.
423	3·117	Arable, &c.	473	3·334	Arable, &c.
424	2·421	Arable.	474	·869	Arable.
425	8·253	Arable, &c.	475	·140	Houses and garden.
426	7·354	Arable, &c.	476	·863	Arable.
427	4·290	Arable.	477	·219	House and orchard.
428	2·314	Arable, &c.	478	3·144	Arable.
429	1·118	Road.	479	2·466	Arable, &c.
430	1·497	Arable, &c.	480	2·963	Arable.
431	2·145	Arable, &c.	481	3·818	Arable, &c.
432	2·532	Arable.	482	4·237	Arable, &c.
433	·969	Wood.	483	·604	Pasture and orchard.
434	6·018	Arable, &c.	484	·431	Houses, garden, and yard.
435	5·838	Arable, &c.	485	·093	Houses, garden, &c.
436	8·479	Arable, &c.	486	·427	Arable, &c.
437	6·726	Arable.	487	·557	Arable.
438	·253	Pond.	488	1·005	Houses, yards, &c.
439	28·589	Arable, &c.	489	15·702	Arable, &c.
440	·346	Arable.	490	·085	Houses and garden.
441	18·350	Arable.	491	4·288	Arable, &c.
442	7·695	Arable.	492	5·877	Arable, &c.
443	·180	Pond.	493	14·948	Arable, &c.
444	1·470	Arable.	494	5·371	Arable.
445	·134	Arable.	495	1·252	Arable.
446	9·754	Arable, &c.	496	5·915	Arable, &c.
447	·137	Pond.	497	·439	Arable, &c.
448	·335	Marsh, &c.	498	1·062	Osier bed.
449	18·254	Arable.	499	1·968	Orchard.
450	4·632	Arable.	500	1·732	Houses, garden, ornamental ground, &c.
451	4·735	Arable.	501	·428	Road.
452	6·815	Arable, &c.	502	·428	Arable.
453	18·738	Arable, &c.	503	1·415	Arable.
454	19·685	Arable, &c.			
455	17·887	Arable, &c.			

No. on Plan.	Area in Acres.	Remarks.
504	1·170	Arable, &c.
505	1·209	Arable.
506	·873	Arable.
	1943·574	

RECAPITULATION.

1892·838	Land.
28·466	Roads.
17·059	Railway.
5·211	Water.
1943·574	Total area of the Township of Weston.

TOWNSHIP OF BATHERTON.

No. on Plan.	Area in Acres.	Remarks.
1	3·737	Arable.
2	9·058	Arable, &c.
3	11·182	Arable, &c.
4	7·136	Arable.
5	7·960	Arable, &c.
6	1·005	Road.
7	3·945	Arable, &c.
8	5·023	Arable, &c.
9	11·219	Arable.
10	3·867	Arable.
11	2·603	Arable, &c.
12	1·710	Houses, garden, ornamental ground, &c.
13	9·212	Arable, &c.
14	16·736	Arable, &c.
15	12·330	Arable, &c.
16	1·259	Orchard, &c.
17	2·526	River Weaver (part of).
18	11·074	Arable, &c.
19	9·940	Arable, &c.
20	3·319	Arable, &c.
21	1·571	Arable, &c.
22	·530	Houses, garden, &c.
23	·692	Arable.
24	·672	Pasture, &c.
25	·571	Houses, yard, &c.
26	·361	Arable, &c.
27	·484	Houses, gardens, &c
28	1·398	Mill race.
29	·215	Arable, &c.
30	4·566	Pasture, &c.
31	1·690	Pasture, &c.
32	2·521	Pasture, &c.
33	9·998	Arable, &c.
34	8·589	Arable, &c.
35	·184	Pond.
36	·218	Pond.
37	17·712	Arable, &c.
38	8·527	Arable, &c.
39	·314	Rough pasture.
40	8·268	Arable, &c.
41	11·050	Arable.
42	·138	Pond.
43	4·153	Arable.
44	·154	Pond.
45	29·993	Arable, &c.
46	·138	Pond.
47	1·168	Arable.
48	19·438	Arable, &c.
49	16·996	Arable, &c.
50	·244	Pond.
51	5·140	Arable.
52	·623	Road.
53	11·745	Arable, &c.
54	13·124	Arable, &c.
55	10·898	Arable, &c.
56	11·849	Arable, &c.
57	12·523	Arable, &c.
58	2·887	Pasture, &c.
59	3·429	River Weaver (part of).
60	16·848	Arable, &c.
61	14·782	Pasture, &c.
62	14·389	Arable.
63	7·584	Arable, &c.
64	14·490	Arable and pasture.
	427·705	

RECAPITULATION.

Area in Acres.	Remarks.
417·648	Land.
1·628	Roads.
8·429	Water.
427·705	Total area of the Township of Batherton.

TOWNSHIP OF STAPELEY.

No. on Plan.	Area in Acres.	Remarks.
1	2·211	Arable, &c.
2	2·443	Arable, &c.
3	·306	Arable, &c.
4	·108	Arable.
5	1·391	London and North-Western Railway.
6	1·876	Arable, &c.
7	4·473	Arable, &c.
8	·103	House and stackyard.
9	6·897	Arable, &c.
10	2·750	Arable.
11	2·496	Arable, &c.
12	·304	Houses and garden.
13	4·065	Arable.
14	3·060	Arable, &c.
15	6·143	Arable.
16	1·332	Arable, &c.
17	2·261	Arable, &c.
18	·470	Houses, stackyard, gardens, &c.
19	2·663	Arable.
20	3·358	Arable.
21	6·102	Arable.
22	2·220	Arable.
23	4·063	Arable.
24	7·445	Arable, &c.
25	·319	Houses and orchard.
26	6·250	Arable.
27	4·269	Arable, &c.
28	·308	House and garden.
29	3·860	Arable, &c.
30	5·920	Arable, &c.
31	6·705	Arable, &c.
32	7·342	Arable, &c.
33	6·596	Arable.
34	3·383	Arable.
35	4·654	Arable.
36	2·566	Arable, &c.
37	2·408	Arable, &c.
38	·223	Houses, waste, &c.
39	·750	Houses, gardens, &c.
40	·306	Arable.
41	2·414	Arable.
42	3·078	Arable, &c.
43	1·422	Houses, gardens, orchard, &c.
44	·081	Waste.
45	2·057	Arable.
46	2·149	Houses, gardens, &c.
47	1·637	House and arable.
48	2·119	Arable.
49	·290	Road.
50	4·923	Arable, &c.
51	4·868	Arable, &c.
52	2·587	Arable.
53	2·789	Arable.
54	4·615	Arable.
55	4·166	Arable.
56	6·940	Arable.
57	·133	Pond.
58	·719	Houses, gardens, &c.
59	·502	Arable.
60	3·494	Arable, &c.
61	·622	Houses, gardens, &c.
62	·431	Arable.
63	7·077	Arable, &c.
64	14·418	Arable.
65	·347	Orchard.
66	·311	Orchard.
67	1·386	Houses, yard, waste, &c.
68	·693	Garden.
69	·417	Road.
70	2·511	Arable.
71	1·942	Arable, &c.
72	7·843	Arable, &c.
73	8·740	Arable, &c.
74	4·449	Arable, &c.
75	3·186	Arable.
76	12·223	Arable, &c.
77	17·670	Arable.
78	5·121	Arable.
79	8·290	Arable, &c.
80	5·004	Arable, &c.
81	9·254	Arable, &c.
82	9·206	Arable, &c.
83	1·138	House, yard, gardens, &c.

No. on Plan.	Area in Acres.	Remarks.	No. on Plan.	Area in Acres.	Remarks.
84	14·556	Arable, &c.	134	·306	House, garden, and orchard.
85	1·196	Road.			
86	6·088	Arable.	135	·929	Arable.
87	12·120	Arable, &c.	136	4·447	Arable, &c.
88	9·253	Arable, &c.	137	·188	Houses and garden.
89	10·075	Arable, &c.	138	·079	House, garden, &c.
90	·170	Pond.	139	·130	Houses, garden, &c.
91	5·079	Arable.	140	·211	Houses and arable.
92	·288	Pond.	141	·138	House, garden, &c.
93	1·148	Houses, gardens, &c.	142	·284	Houses, gardens, &c.
94	2·718	Arable.	143	2·713	Arable, &c.
95	25·934	Arable, &c.	144	3·985	Arable, &c.
96	6·099	Arable, &c.	145	5·584	Arable.
97	7·390	Arable, &c.	146	2·703	Arable.
98	·446	Houses, yards, gardens, &c.	147	2·012	Arable.
			148	3·647	Arable.
99	2·551	Houses, gardens, orchards, &c.	149	·162	Garden.
			150	3·403	Arable.
100	·140	Pond.	151	4·768	Arable, &c.
101	·353	Arable.	152	4·649	Arable, &c.
102	·237	Road.	153	1·843	Arable.
103	·377	House and garden.	154	2·094	Arable.
104	·628	Arable.	155	5·350	House, arable, &c.
105	·972	Marsh.	156	2·073	Arable.
106	·496	Arable.	157	7·572	Arable, &c.
107	·039	Road.	158	·447	Road.
108	·189	House and garden.	159	7·213	Arable, &c.
109	·989	Arable.	160	4·768	Arable, &c.
110	5·080	Arable, &c.	161	5·675	Arable, &c.
111	6·803	Arable, &c.	162	·158	Garden.
112	7·788	Arable, &c.	163	·206	Arable.
113	3·584	Arable.	164	5·948	Arable, &c.
114	6·078	Arable.	165	3·918	Arable.
115	·165	Pond.	166	3·620	Arable.
116	·525	Houses, garden, &c.	167	1·876	Arable.
117	·798	Arable.	168	·527	House, garden, &c.
118	3·789	Arable.	169	4·276	Arable, &c.
119	6·044	Arable.	170	·417	Houses, garden, &c.
120	6·652	Arable, &c.	171	7·272	Arable, &c.
121	5·832	Arable, &c.	172	3·967	Arable, &c.
122	·407	Houses, gardens, &c.	173	2·975	Arable, &c.
123	·553	Arable and orchard.	174	2·665	Arable, &c.
124	1·321	Houses, gardens, &c.	175	13·094	Arable, &c.
125	3·046	Arable, &c.	176	6·324	Arable, &c.
126	6·652	Road.	177	1·157	Arable, &c.
127	·382	Houses and orchard.	178	·355	Garden.
128	·338	Houses, gardens, &c.	179	·252	Orchard.
129	·110	Arable.	180	2·259	Houses, gardens, orchards, &c.
130	·727	Arable.			
131	·493	Houses, gardens, &c.	181	4·017	Arable.
132	·580	Arable.	182	2·733	Arable.
133	11·183	Arable, &c.	183	7·842	Road.

No. on Plan.	Area in Acres.	Remarks.	No. on Plan.	Area in Acres.	Remarks.
184	6·923	Arable, &c.	233	2·779	Road.
185	2·958	Arable.	234	·182	Garden.
186	3·662	Houses, gardens, &c.	235	·708	Pond.
187	3·595	Arable.	236	·806	Arable, &c.
188	7·857	Arable, &c.	237	·388	Houses, garden, orchard, &c.
189	4·347	Arable.			
190	6·567	Arable.	238	1·356	Arable.
191	1·359	Houses, gardens, ornamental ground, &c.	239	1·268	Arable.
			240	3·570	Arable, &c.
192	2·621	Arable, &c.	241	3·111	Arable, &c.
193	8·279	Arable, &c.	242	5·954	Arable, &c.
194	1·468	Arable.	243	5·532	Arable, &c.
195	10·350	Arable, &c.	244	·140	Pond.
196	1·340	Road.	245	6·140	Arable, &c.
197	·333	Wood.	246	7·219	Arable, &c.
198	2·096	Arable.	247	3·782	Arable, &c.
199	2·163	Arable.	248	1·469	Wood.
200	·442	Houses, gardens, &c.	249	12·756	Arable.
201	·939	Arable.	250	4·277	Arable.
202	9·386	Arable, &c.	251	·335	Pond.
203	14·266	Arable.	252	12·489	Arable, &c.
204	·155	Pond.	253	4·272	Arable, &c.
205	8·580	Arable.	254	8·987	Arable, &c.
206	2·868	Arable.	255	6·621	Arable.
207	4·914	Arable.	256	·124	Houses and garden.
208	14·476	Arable, &c.	257	2·603	Houses, garden, orchard, &c.
209	12·014	Arable, &c.			
210	1·385	Houses, gardens, &c.	258	·290	Road.
211	1·842	Arable.	259	·293	Wood.
212	·646	Road.	260	1·344	Arable.
213	·832	Houses, gardens, orchards, &c.	261	3·823	Arable, &c.
			262	·116	House and garden.
214	·134	Wood.	263	4·443	Arable, &c.
215	5·401	Arable, &c.	264	·323	House, garden, &c.
216	·711	Wood.	265	·669	Houses and arable.
217	·900	Houses, stackyards, &c.	266	·390	Houses, gardens, &c.
			267	3·660	Arable, &c.
218	·241	Pond.	268	1·614	Arable, &c.
219	1·272	Orchard.	269	1·374	Houses, gardens, orchard, &c.
220	·828	Pond.			
221	11·646	Arable.	270	1·321	Arable.
222	4·333	Arable.	271	2·611	Arable.
223	7·053	Arable.	272	6·238	Arable, &c.
224	3·944	Arable.	273	3·612	Arable, &c.
225	5·452	Arable, &c.	274	4·212	Arable.
226	5·975	Arable, &c.	275	·149	Pond.
227	4·555	Arable.	276	4·197	Arable.
228	·163	House and garden.	277	5·666	Arable, &c.
229	4·006	Arable.	278	·182	Pond.
230	5·275	Arable, &c.	279	12·704	Arable.
231	2·441	Arable.	280	·162	Pond.
232	3·478	Arable, &c.	281	5·293	Arable, &c.

No. on Plan.	Area in Acres.	Remarks.
282	6·952	Arable, &c.
283	6·017	Arable, &c.
284	1·475	Orchard.
285	4·236	Arable.
286	·213	Houses, yards, &c.
287	·523	House and garden.
288	·380	Road.
289	3·242	Arable.
290	3·067	Arable, &c.
291	3·013	Arable, &c.
292	·499	Houses, gardens, &c.
293	·463	Arable, &c.
294	1·180	Arable.
295	9·605	Arable, &c.
296	·331	Rough pasture, &c.
297	·378	Houses, gardens, &c.
298	3·055	Arable, &c.
299	4·713	Arable.
300	·938	Arable.
301	·190	Houses, yard, &c.
302	1·032	Orchard, &c.
303	3·242	Arable, &c.
304	5·089	Arable.
305	6·107	Arable, &c.
306	3·301	Arable.
307	5·233	Arable, &c.
308	·252	Houses, garden, &c.
309	4·907	Arable, &c.
310	2·193	Arable.
311	3·576	Arable.
312	3·123	Arable.
313	5·211	Arable.
314	2·301	Arable.
315	2·556	Arable.
316	5·426	Arable.
317	7·309	Arable.
318	3·969	Arable.
319	·890	Arable, &c.
320	·227	Pond.
321	·455	Orchard.
322	·251	Houses, garden, &c.
323	2·468	Arable.
324	·526	Orchard.
325	10·896	Arable, &c.
326	4·238	Arable, &c.
327	1·365	Arable, &c.
328	1·926	Arable, &c.
329	1·274	Arable.
330	1·410	Arable.
331	1·963	Arable.
332	1·240	Arable.
333	·291	Houses, gardens, &c.
334	3·343	Arable, &c.
335	·210	Arable.
336	·596	Houses, gardens, &c.
337	·167	Orchard.
338	·294	Houses, gardens, &c.
339	2·865	Arable, &c.
340	·435	Arable.
341	·462	Arable.
342	·171	Houses, gardens, &c.
343	1·370	Road.
344	8·667	Arable, &c.
345	3·606	Arable, &c.
346	·710	Arable.
347	·450	Arable.
348	·202	Houses, garden, &c.
349	·214	Arable.
350	3·565	Arable, &c.
351	·621	Arable, &c.
352	·547	Houses, garden, &c.
353	·268	Arable.
354	·351	Houses, garden, &c.
355	·644	Orchard.
356	5·909	Arable, &c.
356a	·522	Arable, &c.
357	6·648	Arable, &c.
358	6·885	Arable, &c.
359	·340	Wood.
360	4·966	Arable, &c.
361	7·310	Arable, &c.
362	5·391	Arable.
363	3·800	Arable, &c.
364	·681	Arable.
365	4·366	Arable.
366	·311	Garden.
367	·045	Road.
368	·314	Houses, gardens, &c.
369	1·957	Houses, gardens, orchard, &c.
370	3·775	Arable, &c.
371	·490	Arable, &c.
372	5·549	Arable, &c.
373	2·865	Arable.
374	2·502	Arable, &c.
375	2·925	Arable, &c.
	1249·404	

RECAPITULATION.

Area in Acres.	Remarks.
1220·020	Land.
23·970	Roads.
1·391	Railways.
4·023	Water.
1249·404	Total area of the Township of Stapeley.

TOWNSHIP OF WYBUNBURY.

No. on Plan.	Area in Acres.	Remarks.
1	4·642	Arable.
2	4·484	Arable.
3	1·408	Houses, orchard, &c.
4	·145	Pond.
5	·641	Arable.
6	·275	House, &c.
7	·278	Houses, garden, &c.
8	1·913	Arable, &c.
9	1·298	Arable.
10	·413	Houses, garden, &c.
11	·503	Arable.
12	·593	Arable, &c.
13	·350	Houses, garden, &c.
14	1·970	Arable, &c.
15	2·702	Arable.
16	1·105	Arable.
17	1·245	Arable, &c.
18	·361	Rough pasture.
19	1·761	Arable, &c.
20	5·126	Arable.
21	4·504	Arable, &c.
22	3·983	Arable, &c.
23	3·496	Arable, &c.
24	·554	Orchard.
25	10·691	Arable.
26	·897	Houses, yard, garden, &c.
27	4·447	Arable, &c.
28	4·085	Road.
29	1·411	Arable.
30	1·446	Arable.
31	16·107	Arable, &c.
32	14·843	Arable, &c.
33	1·520	Arable, &c.
34	4·107	Arable, &c.
35	·410	Houses and garden.
36	·253	Houses and garden.
37	1·071	Arable, &c.
38	·822	Arable, &c.
39	1·103	Arable.
40	2·396	Arable.
41	5·888	Arable, &c.
42	3·413	Arable, &c.
43	2·408	Arable, &c.
44	1·120	Arable.
45	·714	Arable.
46	1·305	Arable, &c.
47	1·644	Arable.
48	·902	Arable.
49	·201	Houses, garden, &c.
50	·185	Road.
51	·846	Arable, &c.
52	·138	House and garden.
53	·283	Road.
54	·985	Arable, &c.
55	·598	Arable.
56	1·370	Arable.
57	·834	Arable.
58	·679	Houses, garden, and orchard.
59	·592	Arable, &c.
60	1·272	Houses, gardens, &c.
61	·268	Houses, garden, &c.
62	3·580	Arable, &c.
63	·161	House and garden.
64	1·703	Arable.
65	·993	Road.
66	1·758	Arable, &c.
67	·761	Houses, garden, &c.
68	·716	Arable, &c.
69	1·046	Arable, &c.
70	·115	Houses and garden.
71	1·777	Arable, &c.
72	1·709	Arable.
73	2·076	Wood.
74	2·629	Arable.
75	·049	Arable.
76	1·924	Whins, &c.
77	·139	House and garden.
78	·403	Arable.
79	·175	Garden, &c.
80	·258	Arable, &c.
81	4·151	Arable.
82	2·132	Arable.
83	·550	Houses, gardens, &c.
84	·314	Arable.

No. on Plan.	Area in Acres.	Remarks.
85	·095	House and gardens.
86	9·082	Arable, &c.
87	5·888	Arable.
88	·138	Arable.
89	10·937	Arable, &c.
90	·126	Pond.
91	·112	Pond.
92	13·335	Arable, &c.
93	5·947	Arable.
94	4·516	Arable.
95	2·714	Arable.
96	2·815	Arable.
97	5·887	Arable.
98	4·310	Arable, &c.
99	8·647	Arable, &c.
100	4·633	Arable.
101	·070	Arable.
102	3·754	Arable.
103	·011	Arable.
104	·051	Garden, &c.
105	·038	Garden.
106	·237	Orchard.
107	·231	Orchard.
108	2·305	Arable.
109	·160	Garden.
110	5·991	Arable.
111	3·898	Arable, &c.
112	·665	Houses, garden, orchard, &c.
113	·478	Orchard.
114	1·537	Arable.
115	1·329	Arable.
116	7·188	Arable, &c.
117	5·844	Arable, &c.
118	3·099	Arable.
119	3·605	Arable.
120	·248	Rough pasture, &c.
121	2·034	Road.
122	6·753	Arable.
123	3·948	Arable.
124	·170	Brickfield.
125	2·075	Arable.
126	1·045	Arable.
127	7·042	Arable.
128	2·425	Arable.
129	1·946	Arable.
130	1·343	Arable.
131	·531	Houses, garden, &c.
132	13·275	Arable, &c.
133	·079	Arable.
134	1·197	Arable.
135	1·028	Arable.
136	5·571	Arable, &c.
137	4·094	Arable.
138	2·314	Arable.
139	5·532	Arable, &c.
140	1·776	Pasture, &c.
141	1·721	Arable.
142	1·689	Arable.
143	2·108	Arable.
144	·693	Arable.
145	·268	Houses, garden, &c.
146	·840	Brickfield.
147	·129	Orchard.
148	1·241	Arable, &c.
149	2·810	Arable.
150	5·843	Arable.
151	·220	Arable.
152	10·287	Arable.
153	·749	Road.
154	3·084	Arable.
155	3·481	Arable.
156	·696	Arable.
157	2·114	Arable, &c.
158	4·624	Arable, &c.
159	6·336	Road.
160	1·700	Arable.
161	·171	House, garden, &c.
162	2·028	Arable.
163	2·950	Arable, &c.
164	·348	Rough pasture.
165	6·227	Arable.
166	·867	Houses, garden, &c.
167	·477	Orchard.
168	1·867	Arable.
169	·770	Arable.
170	2·522	Arable, &c.
171	·229	Houses and garden.
172	·525	Arable, &c.
173	·355	Houses, garden, &c.
174	4·064	Arable, &c.
175	·864	Houses, garden, and orchard.
176	·226	Pond.
177	7·266	Arable, &c.
178	·361	Arable.
179	·568	Houses, garden, orchard, &c.
180	·708	Orchard.
181	·200	Orchard.
182	·317	Houses, yard, &c.
183	·622	Arable, &c.
184	1·067	Arable.
185	·631	Houses, garden, stackyard, &c.

No. on Plan.	Area in Acres.	Remarks.	No. on Plan.	Area in Acres.	Remarks.
186	·282	Garden.	236	·463	Houses, garden, &c.
187	·882	Arable.	237	1·975	Arable.
188	1·393	Arable.	238	1·768	Houses, gardens, &c.
189	14·880	Arable, &c.	239	5·328	Arable, &c.
190	·739	Road.	240	4·855	Arable.
191	·523	Houses, garden, ornamental ground, &c.	241	·625	Arable.
			242	·523	House, gardens, &c.
			243	·937	Arable, &c.
192	·489	Houses, yard, &c.	244	·091	Arable.
193	·882	Stackyard, &c.	245	3·024	Arable, &c.
194	4·222	Arable, &c.	246	4·146	Arable.
195	·528	Orchard.	247	5·425	Arable.
196	30·676	Arable, &c.	248	1·081	Arable.
197	8·788	Arable, &c.	249	6·229	Arable.
198	3·082	Arable.	250	7·864	Arable, &c.
199	·376	Orchard.	251	·770	Arable.
200	7·367	Arable, &c.	252	·448	Arable.
201	4·129	Arable, &c.	253	1·865	Arable.
202	14·389	Arable, &c.	254	·349	Arable.
203	32·398	Arable, &c.	255	1·313	Houses, gardens, &c.
204	·511	Arable.	256	1·354	Arable.
205	·463	Arable.	257	·674	Houses, gardens, &c.
206	·977	Arable.	258	·376	Houses, orchard, &c.
207	2·709	Road.	259	·462	Houses and garden.
208	·221	Arable.	260	5·170	Houses, gardens, &c.
209	·078	Garden.	261	·284	Arable.
210	·351	Arable.	262	1·342	Arable, &c.
211	·122	Rough pasture, &c.	263	·959	Arable, &c.
212	·219	Houses, orchard, &c.	264	·984	Arable, &c.
213	·728	Rough pasture, &c.	265	·881	Arable.
214	·268	Pond.	266	1·948	Arable, &c.
215	·323	Houses, gardens, &c.	267	·886	Arable.
216	·726	Arable, &c.	268	4·502	Wood.
217	13·114	Arable, &c.	269	6·919	Wood.
218	·889	Arable, &c.	270	·576	Arable.
219	2·897	Arable.	271	5·842	Heathy pasture, &c.
220	1·238	Road.	272	·807	Arable.
221	·285	Arable.	273	·580	Houses, gardens, &c.
222	·489	Houses, gardens, &c.	274	·200	Arable, &c.
223	·890	Arable, &c.	275	·231	Arable, &c.
224	1·931	Rough pasture, &c.	276	·359	House, garden, orchard, &c.
225	9·906	Heathy pasture, &c.			
226	1·299	Arable.	277	·198	Arable.
227	·189	Arable.	278	·750	House and garden.
228	·419	Arable.	279	8·285	Arable.
229	·457	Rough pasture.	280	1·851	Arable.
230	3·548	Arable, &c.	281	9·447	Arable, &c.
231	5·688	Arable, &c.	282	1·815	Arable, &c.
232	4·118	Arable, &c.	283	·098	Arable, &c.
233	·392	Stackyard, &c.	284	·906	Arable.
234	·397	Orchard.	285	1·339	Arable, &c.
235	1·099	Arable.	286	·583	Arable.

No. on Plan.	Area in Acres.	Remarks.
287	2·193	Arable, &c.
288	·352	Arable.
289	3·677	Arable, &c.
290	5·358	Arable, &c.
291	5·162	Arable, &c.
292	3·815	Arable, &c.
293	1·913	Arable, &c.
294	·961	Houses, orchard, ornamental ground, &c.
295	2·923	Graveyard, &c.
296	·181	Arable.
297	·470	Orchard.
298	1·419	Houses, gardens, &c.
299	1·060	Arable, &c.
300	1·347	Arable.
301	·972	Wybunbury Brook (part of).
302	·162	Arable.
303	1·060	Arable.
304	1·106	Arable.
305	3·490	Arable.
306	·473	House, garden, &c.
307	1·017	Road.
308	5·987	Osier bed, &c.
309	2·884	Arable.
310	·687	Houses, yards, garden, &c.
311	·522	Orchard, &c.
311a	·895	Road.
312	6·114	Arable, &c.
313	4·929	Arable, &c.
314	14·731	Arable, &c.
315	1·999	Arable.
316	2·538	Arable.
317	1·353	Wybunbury Brook (part of).
318	·397	Arable.
319	4·245	Arable.
320	2·471	Arable, &c.
321	·221	Arable.
322	1·821	Arable.
323	·133	Arable.
324	1·310	Arable.
325	·488	Houses, garden, orchard, &c.
326	·133	Arable.
327	·754	Arable.
328	2·785	Arable.
329	1·252	Arable, &c.
330	1·292	Arable, &c.
331	1·709	Arable.
332	1·051	Arable.
333	·706	Arable.
334	·198	Road.
335	·160	Arable, &c.
336	·220	Houses, gardens, &c.
337	3·272	Arable.
338	3·119	Arable.
339	·268	Garden.
340	·227	House, yard, &c.
341	·262	Arable.
342	1·062	Houses, gardens, &c.
343	1·782	Arable.
344	6·963	Arable, &c.
345	1·996	Arable.
	849·785	

RECAPITULATION.

825·122	Land.
21·461	Roads.
3·202	Water.
849·785	Total area of the Township of Wybunbury.

TOWNSHIP OF HOUGH.

1	2·925	Arable, &c.
2	1·505	Arable, &c.
3	1·182	Arable.
4	1·014	Houses, gardens, &c.
5	4·582	Arable, &c.
6	2·482	Arable, &c.
7	·228	Houses, gardens, &c.
8	3·969	Arable, &c.
9	·771	Arable.
10	1·077	Arable.
11	2·029	Arable.
12	3·134	Arable.
13	2·206	Arable, &c.
14	·377	Orchard.
15	·278	Houses, gardens, &c.
16	·691	Arable.
17	·663	Arable.

No. on Plan.	Area in Acres.	Remarks.	No. on Plan.	Area in Acres.	Remarks.
18	2·232	Arable.	68	·251	Houses, garden, &c.
19	·738	Houses, gardens, &c.	69	1·243	Arable.
20	·098	House, garden, &c.	70	1·047	Arable.
21	·738	Arable, &c.	71	1·093	Orchard, &c.
22	·824	Arable, &c.	72	·165	Arable.
23	1·106	Arable.	73	·318	Houses, garden, &c.
24	·434	Arable.	74	·921	Arable, &c.
25	2·344	Arable.	75	·330	Houses, ornamental ground, &c.
26	7·578	Arable, &c.			
27	·552	Houses, gardens, &c.	76	·266	Wood, &c.
28	2·718	Arable.	77	12·181	Ornamental ground, &c.
29	1·142	Wood.			
30	4·553	Arable, &c.	78	·793	Arable, &c.
31	2·233	Arable, &c.	79	·682	Garden.
32	5·379	Wood, &c.	80	3·864	Arable, &c.
33	·690	Wood.	81	3·457	Arable, &c.
34	9·703	Arable, &c.	82	4·141	Arable.
35	·162	Pond.	83	·268	Pond.
36	·476	Marsh.	84	2·433	Arable, &c.
37	·342	Arable, &c.	85	1·515	Wood, &c.
38	·515	Houses, stackyard, &c.	86	2·347	Ornamental ground, &c.
39	·351	Orchard.			
40	·358	Orchard, &c.	87	·162	Ornamental ground, &c.
41	13·450	Arable, &c.			
42	·529	Arable.	88	·582	Houses, pasture, &c.
43	4·277	Arable.	89	·902	Garden.
44	7·878	Arable, &c.	90	·758	Houses, wood, &c.
45	1·550	Road.	91	·258	Garden.
46	·180	Pond.	92	1·573	Arable, &c.
47	8·952	Arable.	93	1·836	Arable, &c.
48	·962	Wood, &c.	94	·883	Wood, &c.
49	·178	Pond.	95	1·813	Wood.
50	·219	Pond.	96	·210	Wood.
51	2·924	Arable.	97	35·000	Arable, &c.
52	5·934	Arable.	98	4·583	Arable.
53	5·466	Arable.	99	1·288	Wood.
54	3·137	Arable, &c.	100	4·559	Arable.
55	2·789	Arable, &c.	101	5·233	Arable, &c.
56	·831	Arable.	102	7·231	Arable.
57	3·734	Arable, &c.	103	10·581	Arable.
58	·132	Houses, garden, &c.	104	·192	Pond.
59	·248	Arable, &c.	105	4·652	Arable, &c.
60	11·207	Arable, &c.	106	5·665	Arable.
61	1·359	Houses, yard, gardens, &c.	107	3·935	Arable.
			108	8·893	Arable, &c.
62	3·543	Arable.	109	8·289	Arable, &c.
63	·281	Arable.	110	4·904	Arable, &c.
64	4·329	Arable.	111	4·322	Arable.
65	3·089	Arable.	112	1·495	Wood.
66	·694	House, pasture, &c.	113	4·829	Arable, &c.
67	·508	House, garden, ornamental ground, &c.	114	9·627	Wood, &c.
			115	6·542	Arable, &c.

No. on Plan.	Area in Acres.	Remarks.	No. on Plan.	Area in Acres.	Remarks.
116	2·813	Arable, &c.	166	·299	Arable.
117	·138	Arable.	167	2·989	Arable, &c.
118	·188	Houses, garden, &c.	168	2·049	Arable.
119	·159	Orchard.	169	5·290	Road.
120	·233	Houses, garden, and orchard.	170	5·566	Arable, &c.
			171	2·151	Arable, &c.
121	2·374	Arable, &c.	172	·824	Houses, orchard, &c.
122	1·805	Arable, &c.	173	·331	Houses, gardens, &c.
123	·516	Houses, yards, garden, &c.	174	1·861	Arable.
			175	2·801	Arable, &c.
124	3·766	Road.	176	3·641	Arable, &c.
125	·112	Pond.	177	2·665	Arable, &c.
126	·879	Orchard.	178	·209	Orchard.
127	·342	Houses, garden, &c.	179	·509	Orchard.
128	·170	Orchard.	180	·573	Arable.
129	·384	Orchard.	181	1·547	Wood.
130	1·954	Arable, &c.	182	·378	Road.
131	1·397	Arable.	183	4·493	Rough pasture.
132	4·604	Arable.	184	2·774	Arable, &c.
133	·200	Arable.	185	2·430	Arable.
134	·223	Houses, gardens, &c.	186	2·452	Arable, &c.
135	1·563	Arable.	187	1·142	Arable.
136	1·560	Arable.	188	·480	Pond.
137	2·208	Arable.	189	·270	Arable, &c.
138	·854	Road.	190	·179	Pond.
139	·448	Houses, gardens, &c.	191	·968	Arable, &c.
140	2·167	Arable.	192	·569	Arable.
141	3·279	Arable.	193	·071	House and garden.
142	3·190	Arable.	194	3·456	Arable.
143	3·131	Arable, &c.	195	1·983	Arable.
144	2·511	Arable.	196	·234	House, garden, and pasture.
145	2·865	Arable.			
146	2·275	Arable.	197	·819	Arable.
147	3·498	Arable.	198	1·867	Arable.
148	8·884	Arable, &c.	199	·071	House, &c.
149	·516	Arable, &c.	200	2·277	Arable.
150	·856	Houses, gardens, &c.	201	2·072	Arable.
151	20·519	Arable, &c.	202	2·104	Arable.
152	14·351	Arable, &c.	203	1·607	Arable.
153	4·747	Arable.	204	6·235	Arable, &c.
154	12·118	Arable, &c.	205	5·290	Arable.
155	11·583	Arable, &c.	206	·184	Road.
156	14·062	Arable, &c.	207	3·118	Arable.
157	20·935	Arable, &c.	208	·072	Arable.
158	12·719	Arable, &c.	209	·383	Orchard.
159	2·341	Arable.	210	·402	Houses, gardens, &c.
160	2·483	Arable.	211	·121	Arable.
161	9·454	Arable, &c.	212	·574	Arable, &c.
162	·239	Road.	213	·270	Garden.
163	2·244	Arable.	214	2·350	Arable.
164	3·110	Arable, &c.	215	·901	Houses, garden, ornamental ground, &c.
165	·369	Houses, garden, &c.			

No. on Plan.	Area in Acres.	Remarks.	No. on Plan.	Area in Acres.	Remarks.
216	2·513	Arable, &c.	267	·303	Stream.
217	5·958	Arable.	268	·911	Arable.
218	2·749	Arable.	269	·599	Orchard.
219	2·006	Arable.	270	1·133	Wood.
220	·887	Arable.	271	3·908	Arable, &c.
221	1·815	Arable.	272	·409	Arable, &c.
222	3·480	Arable.	273	·273	Garden.
223	1·615	Arable.	274	·473	Houses, yard, garden, &c.
224	3·543	Arable, &c.			
225	2·440	Arable.	275	·411	Gardens, &c.
226	·516	Houses, garden, orchard, &c.	276	1·042	Ornamental ground, &c.
227	1·509	Arable.	277	2·650	Ornamental ground, &c.
228	·751	Arable.			
229	1·247	Arable, &c.	278	3·354	Ornamental ground, &c.
230	·303	Houses, gardens, &c.			
231	·419	House and arable.	279	1·974	Arable.
232	6·713	Arable, &c.	280	7·069	Arable.
233	4·805	Arable, &c.	281	6·142	Arable.
234	3·288	Arable, &c.	282	3·767	Houses, yards, garden, &c.
235	2·343	Arable.			
236	3·335	Arable.	283	1·136	Stream.
237	5·544	Arable, &c.	284	6·062	Wood, &c.
238	3·934	Arable, &c.	285	3·444	Arable, &c.
239	3·842	Arable, &c.	286	·101	Arable, &c.
240	6·836	Arable, &c.	287	8·110	Arable, &c.
241	1·667	Arable.	288	7·363	Arable.
242	2·011	Arable.	289	9·802	Arable.
243	·390	Marsh.	290	1·795	Arable.
244	2·398	Arable, &c.	291	·403	Houses, garden, orchard, &c.
245	4·355	Arable.			
246	16·764	Arable, &c.	292	·114	Houses and garden.
247	2·406	Arable, &c.	293	2·044	Arable.
248	7·486	Arable.	294	1·049	Arable.
249	·250	Pond.	295	9·543	Arable.
250	2·151	Arable, &c.	296	11·268	Arable, &c.
251	·942	Arable, &c.	297	7·890	Arable, &c.
252	2·547	Arable.	298	11·080	Arable, &c.
253	5·496	Arable.	299	·749	Stackyard.
254	9·081	Arable.	300	1·359	Orchard.
255	8·309	Arable, &c.	301	·998	Arable, &c.
256	7·637	Arable, &c.	302	·743	Houses, yard, gardens, &c.
257	3·016	Wood.			
258	5·728	Arable, &c.	303	·413	Orchard.
259	12·630	Arable, &c.	304	8·001	Arable, &c.
260	1·710	Road.	305	6·081	Arable.
261	2·633	Arable.	306	7·449	Arable, &c.
262	·255	Garden.	307	10·781	Arable, &c.
263	·089	Road.	308	·228	Pond.
264	5·099	Arable, &c.	309	12·480	Arable.
265	·924	Arable, &c.	310	·529	Arable.
266	1·081	Arable, &c.	311	10·445	Arable.

No. on Plan.	Area in Acres.	Remarks.
312	·172	Pond.
313	6·881	Arable, &c.
314	4·308	Arable, &c.
	986·793	

RECAPITULATION.

968·674	Land.
14·060	Roads.
4·059	Water.
986·793	Total area of the Township of Hough.

TOWNSHIP OF CHORLTON.

No. on Plan.	Area in Acres.	Remarks.
1	·059	Arable, &c.
2	·276	Garden, &c.
3	·139	Rough pasture.
4	·025	Arable.
5	1·088	Arable.
6	2·322	Arable, &c.
7	3·906	Arable, &c.
8	2·515	Arable.
9	·439	Houses, garden, &c.
10	1·001	Arable, &c.
11	·278	Arable.
12	·995	Arable.
13	·364	Arable.
14	6·169	Arable.
15	2·207	Arable.
16	2·250	Arable, &c.
17	·499	Arable.
18	·518	Arable.
19	1·015	Arable, &c.
20	2·747	Arable.
21	2·492	Arable, &c.
22	2·240	Arable.
23	·209	Arable.
24	1·063	Arable.
25	·452	Houses, garden, rough pasture, &c.
26	·476	Arable.
27	·766	Arable.
28	·890	Arable.
29	·719	Arable.
30	·829	Houses, gardens, &c.
31	5·082	Road.
32	1·236	Arable, &c.
33	·204	Houses, garden, &c.
34	·098	Arable.
35	·283	Garden.
36	1·187	Arable.
37	1·413	Houses, arable, orchard, &c.
38	·249	Arable.
39	·176	Houses, gardens, &c.
40	1·004	Arable, &c.
41	·570	Arable.
42	1·365	Marsh.
43	·511	Arable.
44	1·283	Arable, &c.
45	·961	Arable.
46	2·137	Arable, &c.
47	·506	Arable, &c.
48	1·694	Arable, &c.
49	3·320	Arable, &c.
50	6·694	Arable, &c.
51	9·638	Arable, &c.
52	2·107	Arable.
53	1·993	Arable, &c.
54	21·199	Arable, &c.
55	9·175	Arable, &c.
56	7·683	Arable, &c.
57	7·755	Arable, &c.
58	1·712	Arable.
59	5·669	Arable, &c.
60	5·389	Arable, &c.
61	9·258	Arable, &c.
62	·311	Houses, gardens, &c.
63	·841	Houses, garden, &c.
64	·563	Waste, &c.
65	·140	Pond.
66	·228	Arable, &c.
67	·972	Arable, &c.
68	·402	Arable, &c.
69	3·687	Arable, &c.
70	3·183	Arable, &c.
71	1·154	Arable, &c.
72	2·221	Arable, &c.
73	7·045	Arable, &c.
74	13·757	Arable, &c.
75	2·452	Arable, &c.
76	13·921	Arable, &c.
77	8·311	Arable, &c.
78	8·021	Arable, &c.

No. on Plan.	Area in Acres.	Remarks.	No. on Plan.	Area in Acres.	Remarks.
79	4·982	Arable, &c.	128	·174	Garden.
80	4·889	Arable, &c.	129	10·029	Arable, &c.
81	2·078	Arable, &c.	130	4·740	Arable, &c.
82	·241	Pond.	131	4·842	Arable, &c.
83	·613	Houses, yards, &c.	132	4·161	Arable.
84	·715	Garden.	133	6·250	Arable, &c.
85	·759	Arable.	134	1·309	Arable.
86	1·929	Arable.	135	1·445	Arable.
87	9·072	Arable, &c.	136	2·885	Arable, &c.
88	2·134	Arable.	137	·822	Arable, &c.
89	3·481	Arable.	138	13·024	Arable, &c.
90	1·629	Arable.	139	·139	House and garden.
91	10·544	Arable, &c.	140	2·342	Arable, &c.
92	·810	Arable.	141	2·200	Arable.
93	9·337	Arable, &c.	142	1·488	Orchard.
94	6·786	Arable.	143	·340	Orchard, &c.
95	·458	Arable.	144	1·109	Houses, yards, orchard, &c.
96	·414	Arable.			
97	·588	Arable.	145	6·994	Road.
98	·402	Arable, &c.	146	·351	Garden, &c.
99	·293	Arable, &c.	147	·742	Arable.
100	·318	Arable.	148	·344	Arable.
101	·589	Arable.	149	8·041	Arable, &c.
102	·364	Arable.	150	1·905	Arable, &c.
103	·379	Arable, &c.	151	6·828	Arable, &c.
104	·185	House, garden, &c.	152	11·302	Arable, &c.
105	7·661	Arable.	153	3·350	Arable.
106	5·175	Arable, &c.	154	8·664	Arable, &c.
107	1·395	Arable.	155	10·706	Arable, &c.
108	15·222	London and North-Western Railway.	156	7·538	Arable.
			157	7·481	Arable, &c.
109	5·304	Arable, &c.	158	10·747	Arable, &c.
110	·143	House, garden, &c.	159	4·345	Arable, &c.
111	·440	Arable, &c.	160	6·887	Arable, &c.
112	·097	Garden.	161	16·463	Arable.
113	·181	Road.	162	31·086	Arable, &c.
114	2·722	Arable, &c.	163	3·770	Arable, &c.
115	·398	Arable.	164	1·290	Arable.
116	1·219	Houses, garden, ornamental ground, &c.	165	1·684	Arable.
			166	1·528	Arable.
			167	1·348	Arable.
117	·704	House, gardens, &c.	168	28·147	Arable, &c.
118	·676	Orchard.	169	5·374	Arable, &c.
119	·823	Road.	170	1·315	Arable, &c.
120	·482	Arable, &c.	171	·203	Road.
121	10·060	Arable, &c.	172	3·730	Arable, &c.
122	·378	Arable, &c.	173	1·734	Arable, &c.
123	·548	Orchard, &c.	174	1·253	Rough pasture, &c.
124	·506	Orchard, &c.	175	·252	Rough pasture, &c.
125	·279	Orchard, &c.	176	19·111	Arable, &c.
126	·200	Garden, &c.	177	3·399	Arable, &c.
127	2·532	Arable, &c.	178	7·672	Arable.

No. on Plan.	Area in Acres.	Remarks.
179	·564	Rough pasture.
180	·338	Pond.
181	5·309	Arable, &c.
182	7·790	Arable.
183	·816	Rough pasture.
184	·400	Rough pasture.
185	·747	Arable.
186	2·454	Arable.
187	7·340	Arable, &c.
188	4·144	Arable, &c.
189	4·501	Arable.
190	10·600	Arable, &c.
191	2·748	Arable.
192	3·048	Arable, &c.
193	·824	Arable.
194	2·042	Arable, &c.
195	4·520	Arable.
196	4·625	Arable.
197	·258	Road.
198	10·062	Arable.
199	·700	Arable.
200	8·283	Arable.
201	7·744	Arable, &c.
202	2·707	Arable, &c.
203	5·712	Arable.
204	2·638	Arable.
205	10·188	Arable.
206	2·223	Wood.
207	32·953	Arable, &c.
208	19·681	Arable, &c.
209	12·604	Arable, &c.
210	8·686	Arable.
211	7·015	Arable.
212	5·470	Arable.
213	5·494	Arable.
214	11·777	Arable, &c.
	838·730	

RECAPITULATION.

809·248	Land.
13·541	Roads.
15·222	Railways.
·719	Water.
838·730	Total area of the Township of Chorlton.

TOWNSHIP OF HATHERTON.

No. on Plan.	Area in Acres.	Remarks.
1	1·517	Arable.
2	·514	Arable.
3	2·396	Arable, &c.
4	4·985	Arable.
5	4·443	Arable.
6	4·322	Arable, &c.
7	·201	Wood.
8	3·525	Arable.
9	6·075	Arable, &c.
10	5·522	Arable, &c.
11	4·398	Arable, &c.
12	2·982	Wood, &c.
13	4·173	Arable.
14	8·162	Wood, &c.
15	28·554	Arable, &c.
16	1·734	Wood.
17	11·989	Arable, &c.
18	2·723	River Weaver (part of).
19	1·619	Rough pasture.
20	1·448	Arable.
21	·173	Pond.
22	8·496	Arable, &c.
23	·340	Garden.
24	6·258	Arable, &c.
25	1·720	Arable.
26	3·045	Arable, &c.
27	5·007	Arable, &c.
28	·335	Houses, garden, &c.
29	1·590	Arable, &c.
30	2·917	Arable, &c.
31	2·613	Arable, &c.
32	4·764	Arable.
33	3·321	Arable.
34	·754	Houses, gardens, &c.
35	·734	Houses, yards, gardens, &c.
36	3·480	Arable, &c.
37	·531	Road.
38	7·175	Arable, &c.
39	5·236	Arable, &c.
40	1·449	Arable.
41	·807	Houses, gardens, &c.
42	·944	House, arable, &c.
43	1·073	Arable.
44	1·112	Arable.
45	·568	Houses, gardens, &c.
46	2·218	Arable.
47	·642	Orchard.
48	·564	Houses, yards, orchard, &c.

No. on Plan.	Area in Acres.	Remarks.	No. on Plan.	Area in Acres.	Remarks.
49	1·168	Arable, &c.	98	5·517	Arable, &c.
50	4·610	Arable, &c.	99	2·936	Arable, &c.
51	4·153	Arable, &c.	100	22·659	Arable, &c.
52	4·841	Arable.	101	4·336	Arable.
53	4·455	Arable.	102	10·471	Arable.
54	1·755	Arable.	103	5·071	Arable.
55	1·081	Arable.	104	2·411	Arable.
56	1·629	Arable.	105	·648	Arable.
57	2·952	Arable.	106	1·561	Arable.
58	1·424	Arable.	107	1·043	Arable.
59	1·656	Arable, &c.	108	·415	Orchards, &c.
60	2·857	Arable, &c.	109	6·259	Arable, &c.
61	1·821	Arable.	110	2·336	Arable.
62	3·445	Arable, &c.	111	·814	Road.
63	4·343	Arable, &c.	112	1·745	Arable.
64	·155	Pond.	113	1·852	Arable.
65	·736	House, arable, orchard, &c.	114	·740	Houses, orchards, &c.
			115	·919	Arable.
66	·801	Houses, gardens, &c.	116	4·032	Arable.
67	5·620	Arable, &c.	117	6·368	Arable, &c.
68	2·318	Arable, &c.	118	2·580	Pasture.
69	8·999	Arable.	119	2·821	Arable.
70	·560	Pond.	120	5·609	Arable.
71	3·758	Arable.	121	·408	Rough pasture.
72	·590	House, yards, &c.	122	3·460	Arable.
73	2·071	Houses, ornamental grounds, &c.	123	5·181	Arable, &c.
			124	2·235	Arable.
74	·623	Houses, gardens, &c.	125	·158	Pond.
75	2·621	Arable, &c.	126	7·674	Arable, &c.
76	3·209	Arable.	127	·279	Pond.
77	4·912	Road.	128	·768	Houses, yards, garden, &c.
78	·559	Arable.			
79	5·609	Arable.	129	·229	Houses, arable, &c.
80	7·223	Arable, &c.	130	·363	Orchard.
81	·531	Garden.	131	6·352	Arable.
82	·595	Houses, gardens, &c.	132	·195	Wood and ponds.
83	·766	Houses, yards, gardens, &c.	133	3·559	Arable, &c.
			134	1·040	Wood, &c.
84	2·300	Arable.	135	3·195	Arable, &c.
85	·272	Arable.	136	8·009	Arable, &c.
86	4·724	Arable, &c.	137	6·964	Arable, &c.
87	2·875	Arable, &c.	138	2·942	Arable, &c.
88	5·873	Arable, &c.	139	3·668	Wood.
89	1·791	Arable.	140	8·018	Arable, &c.
90	3·175	Arable.	141	3·980	Arable, &c.
91	3·080	Arable.	142	·434	Arable, &c.
92	14·312	Arable, &c.	143	3·221	Arable.
93	·812	Wood, &c.	144	6·055	Arable, &c.
94	4·732	Arable, &c.	145	7·109	Arable.
95	4·116	Arable, &c.	146	4·128	Arable.
96	4·665	Arable, &c.	147	1·448	Arable.
97	12·185	Arable, &c.	148	6·114	Arable, &c.

No. on Plan.	Area in Acres.	Remarks.	No. on Plan.	Area in Acres.	Remarks.
149	1·511	Wood.	196	·258	Orchard.
150	9·430	Arable, &c.	197	3·186	Arable, &c.
151	1·944	Wood.	198	8·435	Arable, &c.
152	15·336	Arable.	199	·338	House, garden, &c.
153	·211	Pond.	200	6·563	Arable, &c.
154	3·929	Arable.	201	·501	House, garden, &c.
155	2·357	Wood, ponds, &c.	202	6·230	Arable.
156	7·321	Arable, &c.	203	·699	Road.
157	13·616	Arable, &c.	204	4·959	Road.
158	6·287	Arable.	205	10·553	Arable.
159	10·794	Arable, &c.	206	11·716	Arable.
160	4·732	Arable, &c.	207	10·247	Arable.
161	6·108	Arable, &c.	208	24·041	Arable, &c.
162	9·076	Arable, &c.	209	·267	House, garden, &c.
163	6·338	Arable.	210	1·112	Arable.
163a	5·326	Pasture.	211	·939	Arable.
164	4·225	Pasture.	212	·295	Orchard.
165	4·564	Arable and rough pasture.	213	1·550	Houses, yards, garden, &c.
166	2·754	Arable.	214	·375	Arable.
167	9·507	Arable, &c.	215	3·730	Arable.
168	8·224	Arable.	216	8·897	Arable.
169	3·817	Arable, &c.	217	9·376	Arable.
170	10·361	Arable, &c.	218	15·314	Arable.
171	2·119	Arable.	219	·888	Houses, gardens, &c.
172	17·847	Arable, rough pasture, &c.	220	1·803	Arable, &c.
			221	·641	Houses, gardens, &c.
173	·847	Houses, yards, &c.	222	4·049	Arable, &c.
174	4·747	Arable, &c.	223	·354	House, garden, &c.
175	·068	Rough pasture.	224	3·001	Arable, &c.
176	·194	Pond.	225	·324	House, gardens, &c.
177	·555	Pond.	226	16·152	Arable, &c.
178	1·177	Arable.	227	1·073	Arable, &c.
179	11·481	Arable, &c.	228	5·370	Arable.
180	2·226	Arable, &c.	229	1·539	Arable, &c.
181	1·706	Arable, &c.	230	3·764	Arable, &c.
182	12·706	Arable.	231	2·611	Arable.
183	5·262	Pasture.	232	12·181	Arable, &c.
184	4·379	Arable.	233	1·522	House, yards, gardens, &c.
185	1·973	Arable, &c.			
186	7·835	Arable, &c.	234	·679	Road.
187	12·229	Arable, &c.	235	4·226	Arable, &c.
188	17·529	Arable.	236	2·042	Arable.
189	7·978	Arable.	237	2·910	Arable.
190	11·481	Arable.	238	10·791	Arable.
191	6·138	Ornamental ground, house, wood, &c.	239	7·199	Arable.
			240	1·637	Arable.
192	3·553	Road.	241	1·495	Arable.
193	17·761	Arable, sandpit, &c.	242	·287	Houses, garden, &c.
194	·639	Houses, waste, stackyard, &c.	243	·532	Arable.
			244	·523	Arable.
195	·775	Houses, garden, &c.	245	·647	Arable.

No. on Plan.	Area in Acres.	Remarks.	No. on Plan.	Area in Acres.	Remarks.
246	12·626	Arable, &c.	297	·472	House, yard, &c.
247	·320	Houses, gardens, &c.	298	·177	Pond.
248	·214	Arable.	299	9·675	Arable, &c.
249	·211	Arable.	300	·596	Arable.
250	6·996	Wood, &c.	301	1·988	Arable.
251	1·694	Houses, gardens, &c.	302	1·175	Arable.
252	·721	Rough pasture, &c.	303	1·158	Houses, gardens, &c.
253	1·983	Arable, &c.	304	6·282	Arable, &c.
254	2·698	Arable, &c.	305	1·468	Arable, &c.
255	·955	Arable.	306	2·296	Arable.
256	4·259	Arable, &c.	307	2·193	Arable.
257	9·125	Arable, &c.	308	2·365	Arable.
258	·226	Orchard.	309	·610	Arable.
259	·613	Houses, gardens, &c.	310	1·514	Arable.
260	·320	House, garden, &c.	311	2·374	Arable, &c.
261	6·382	Arable.	312	1·901	Arable.
262	·413	House, arable, &c.	313	7·559	Arable, &c.
263	·249	Stackyard.	314	6·744	Arable.
264	·728	Houses, gardens, orchards, &c.	315	·650	Arable.
			316	·342	Arable.
265	1·061	Arable, &c.	317	1·137	Arable.
266	3·215	Arable.	318	1·244	Houses, garden, orchard, &c.
267	4·106	Arable.			
268	3·316	Arable, &c.	319	1·223	Ornamental ground, &c.
269	1·928	Arable, &c.			
270	5·661	Arable.	320	·471	Arable.
271	1·247	Arable.	321	·572	Arable.
272	13·490	Arable, &c.	322	·522	Arable.
273	6·866	Arable.	323	·307	House, garden, &c.
274	8·265	Arable, &c.	324	·317	Arable, &c.
275	5·062	Arable.	325	·524	Arable.
276	1·855	Arable.	326	·599	Arable.
277	·995	House, gardens, &c.	327	·523	Orchard.
278	1·112	Arable.	328	·383	Arable.
279	3·349	Arable, &c.	329	·870	Arable, &c.
280	4·833	Arable.	330	·323	Arable, &c.
281	5·057	Arable, &c.	331	·355	Houses, orchard, &c.
282	6·886	Arable, &c.	332	·579	Arable.
283	3·174	Arable, &c.	333	·667	Arable.
284	3·039	Arable.	334	·661	Wood.
285	3·310	Arable.	335	1·413	Road.
286	4·826	Arable.	336	9·561	Arable, &c.
287	3·667	Arable.	337	2·919	Wood.
288	5·744	Arable.	338	2·349	Pond.
289	·074	Arable.	339	1·535	Arable.
290	5·143	Arable, &c.	340	·640	Pond.
291	1·896	Arable.	341	·349	Arable.
292	3·839	Arable, &c.	342	·144	Road.
293	5·894	Arable, &c.	343	·814	Arable.
294	2·347	Arable.	343a	·476	Wood.
295	·265	Stackyard.	344	1·645	Arable, &c.
296	·672	Stackyard.	345	1·418	Arable.

No. on Plan.	Area in Acres.	Remarks.	No. on Plan.	Area in Acres.	Remarks.
346	1·764	Arable.	396	4·184	Arable.
347	1·922	Arable.	397	3·036	Arable.
348	1·598	Pasture.	398	1·538	Arable, &c.
349	·687	Rough pasture.	399	10·102	Arable, &c.
350	2·624	Arable.	400	1·231	Arable.
351	·372	Houses, garden, &c.	401	1·270	Arable.
352	24·076	Wood, &c.	402	1·139	Houses, arable, &c.
353	·469	Houses, garden, &c.	403	·747	Houses, arable, garden, &c.
354	2·667	Ornamental ground, wood, &c.	404	4·140	Arable, &c.
355	5·097	Ornamental ground.	405	2·508	Arable, &c.
356	2·432	Road.	406	·306	House, yards, &c.
357	14·698	Arable, &c.	407	·551	House, garden, &c.
358	5·061	Arable.	408	6·737	Arable, &c.
359	9·448	Arable, &c.	409	9·284	Arable, &c.
360	1·009	Arable.	410	·131	House and garden.
361	1·012	Arable.	411	·256	House, garden, &c.
362	·848	Arable.	412	·077	Arable.
363	·711	Arable.	413	·671	Arable, &c.
364	8·129	Arable, &c.	414	·321	House, garden, &c.
365	1·073	Arable, &c.	415	1·033	House, arable, &c.
366	·209	House and garden.	416	8·608	Wood, &c.
367	3·929	Arable, &c.	417	1·364	Wood, &c.
368	12·383	Arable.	418	6·168	Arable.
369	·197	Stackyard.	419	·256	Garden.
370	1·146	Houses, arable, garden, &c.	420	·849	Rough pasture.
			421	·135	Road.
371	·793	Orchard.	422	·422	Arable.
372	1·432	Arable, &c.	423	1·440	Arable.
373	3·841	Arable, &c.	424	·423	House, garden, orchard, &c.
374	·243	Pond.			
375	·402	Orchard.	425	·514	Arable.
376	3·560	Arable, &c.	426	·593	Houses, arable, &c.
377	23·199	Arable, &c.	427	·418	Arable, &c.
378	6·280	Wood.	428	·530	Arable, &c.
379	10·477	Arable, &c.	429	2·149	Arable, &c.
380	5·949	Arable.	430	2·240	Road.
381	4·447	Arable, &c.	431	1·511	Arable, &c.
382	2·792	Arable.	432	5·903	Arable.
383	·331	Arable, &c.	433	9·788	Arable.
384	·397	Arable.	434	5·493	Arable.
385	·913	Arable.	435	8·701	Arable.
386	2·006	Arable.	436	·136	Wood.
387	1·409	Arable.	437	3·771	Arable, &c.
388	2·389	Wood.	438	1·820	Arable.
389	27·922	Arable, &c.	439	·564	Arable.
390	1·239	Arable.	440	·049	Stackyard.
391	·160	Wood.	441	1·008	Arable, &c.
392	·182	Wood.	442	·278	House, garden, &c.
393	5·415	Arable, &c.	443	·435	Arable.
394	3·576	Arable, &c.	444	1·039	Arable.
395	8·533	Arable.	445	9·433	Wood & rough pasture

No. on Plan.	Area in Acres.	Remarks.
446	2·449	Arable, &c.
447	·839	Houses, arable, &c.
448	1·147	Arable.
449	1·866	Rough pasture, &c.
450	2·658	Rough pasture, &c.
451	3·912	Arable.
452	4·592	Arable.
453	5·230	Arable, &c.
	1666·076	

RECAPITULATION.

1635·148	Land.
22·511	Roads.
8·417	Water.
1666·076	Total area of the Township of Hatherton.

TOWNSHIP OF WALGHERTON.

No. on Plan.	Area in Acres.	Remarks.
1	3·065	Arable.
2	·386	Arable.
3	5·170	Arable, &c.
4	9·641	Arable, &c.
5	11·625	Arable, &c.
6	2·388	Arable, &c.
7	10·924	Arable, &c.
8	8·565	Arable, &c.
9	7·900	Arable, &c.
10	5·209	Arable, &c.
11	9·619	Arable, &c.
12	5·150	Arable.
13	·582	Arable, &c.
14	·214	House, garden, &c.
15	10·544	Arable, &c.
16	9·607	Arable.
17	1·764	Arable.
18	3·915	Arable.
19	1·565	Arable.
20	1·528	Arable.
21	6·400	Arable, &c.
22	5·832	Arable, &c.
23	2·276	Arable.
24	8·028	Arable.
25	2·282	Wood, &c.
26	7·177	Arable.
27	1·687	Arable, &c.
28	·211	Stackyard.
29	·414	Arable, &c.
30	·841	Houses, yards, garden, &c.
31	·774	Orchard.
32	1·434	Arable, &c.
33	9·358	Arable, &c.
34	10·773	Arable, &c.
35	4·035	Arable, &c.
36	4·612	Arable, &c.
37	·897	Arable.
38	·118	Garden.
39	·174	House, garden, &c.
40	·200	Arable.
41	·919	Arable.
42	1·060	Arable.
43	·911	Arable.
44	2·064	Arable.
45	7·887	Arable.
46	4·308	Arable, &c.
47	1·085	Arable.
48	·587	Arable.
49	·787	Arable.
50	·499	Arable.
51	·309	Arable.
52	·389	Arable, &c.
53	·380	House, garden, orchard, &c.
54	5·473	Arable, &c.
55	·295	Road.
56	12·206	Arable.
57	·686	Arable, &c.
58	12·114	Arable, &c.
59	5·985	Arable, &c.
60	5·951	Arable, &c.
61	3·657	Arable, &c.
62	1·779	Arable.
63	4·836	Arable, &c.
64	7·103	Arable, &c.
65	4·143	Arable, &c.
66	·474	Road.
67	3·312	Arable.
68	4·092	Arable.
69	4·315	Arable.
70	2·706	Arable.
71	1·855	Arable.
72	1·527	Arable.

No. on Plan.	Area in Acres.	Remarks.	No. on Plan.	Area in Acres.	Remarks.
73	·135	Pond.	122	9·132	Arable and rough pasture.
74	11·884	Arable, &c.	123	3·989	Arable, &c.
75	·355	Orchard.	124	5·939	Arable.
76	·386	Houses, garden, &c.	125	1·394	Rough pasture.
77	1·657	Arable.	126	10·628	Arable, &c.
78	·416	House, garden, &c.	127	1·609	Road.
79	6·526	Arable, &c.	128	39·884	Arable.
80	·515	Houses, garden, &c.	129	12·842	Arable, &c.
81	·502	Orchard, &c.	130	6·748	Houses, wood, &c.
82	1·993	Arable.	131	2·266	Arable.
83	8·200	Arable, &c.	131a	2·611	Arable, &c.
84	4·286	Arable, &c.	132	·653	Arable.
85	3·669	Arable, &c.	133	·634	House and arable.
86	7·033	Arable, &c.	134	·546	Houses, garden, &c.
87	1·343	Wybunbury Brook (part of).	135	·416	Arable.
88	5·707	Arable.	136	·238	Arable.
89	2·340	Arable.	137	2·857	Arable.
90	1·780	Arable.	137a	·290	House, garden, &c.
91	·521	Arable.	138	7·871	Arable.
92	·473	Houses, garden, &c.	139	14·499	Arable, &c.
93	3·103	Arable.	140	·198	Arable.
94	1·399	Arable.	141	·265	House, yard, &c.
95	1·561	Arable.	142	·457	House, garden, &c.
96	12·977	Arable, &c.	143	4·782	Arable, &c.
97	2·431	Arable.	144	·103	Pasture.
98	2·892	Arable, &c.	145	6·944	Road.
99	1·527	Rough pasture, &c.	146	·241	House, garden, &c.
100	·268	Pond.	147	·754	Arable.
101	7·059	Arable, &c.	148	·141	Garden.
102	·825	Arable.	149	·928	Arable.
103	·938	Arable.	150	·243	House, garden, &c.
104	·670	Arable.	151	1·150	Arable.
105	·473	Houses, gardens, &c.	152	1·706	Arable.
106	7·775	Arable, &c.	153	9·549	Arable.
107	1·041	House, garden, orchard, &c.	154	·404	Arable.
			155	·399	Houses, garden, &c.
108	·334	Houses, yard, &c.	156	·624	Houses, garden, &c.
109	·470	Stackyard.	157	2·302	Arable, &c.
110	5·196	Arable, &c.	158	1·284	Arable, &c.
111	3·076	Arable, &c.	159	1·058	Arable.
112	10·647	Arable, &c.	160	·349	House, orchard, &c.
113	9·926	Arable.	161	1·545	Arable, &c.
114	·933	Arable.	162	·915	Road.
115	6·928	Arable.	163	1·126	Arable.
116	2·747	Road.	164	·599	Arable.
117	·959	Arable.	165	1·716	Arable.
118	1·355	Houses, garden, orchard, &c.	166	1·681	Arable.
			167	17·205	Arable, &c.
119	8·484	Arable, &c.	168	1·426	Arable, &c.
120	8·156	Wood, &c.	169	1·601	Arable, &c.
121	·430	Rough pasture.	170	·169	Ornamental ground, house, &c.

No. on Plan.	Area in Acres.	Remarks.
171	1·585	Arable.
172	·238	Wybunbury Brook (part of).
173	2·462	Arable.
174	·625	Arable, &c.
175	·601	House, garden, &c.
176	·731	Orchard.
177	2·249	Arable.
178	1·305	Arable, &c.
179	·608	Arable.
180	1·961	Arable.
181	3·553	Arable, &c.
182	2·774	Arable.
183	·169	Road.
184	5·475	Arable.
185	1·344	Road.
186	7·946	Arable.
187	·534	Wood, &c.
188	1·394	Arable.
189	1·348	Arable.
190	2·129	Arable.
191	2·105	Arable, &c.
192	10·865	Arable.
193	6·993	Arable, &c.
194	·808	Forge Brook (part of).
195	2·920	Arable, &c.
196	14·474	Arable.
197	·579	Arable.
198	1·703	Arable.
199	1·232	Arable, &c.
200	·408	House, garden, &c.
201	·427	Orchard, &c.
202	7·647	Arable, &c.
203	1·410	Arable and wood.
204	·298	Road.
205	15·977	Arable.
206	40·825	Arable, &c.
207	2·875	Arable, &c.
208	·533	House, garden, &c.
209	1·949	Arable.
210	1·289	Garden.
211	2·139	Arable.
212	1·497	Arable.
213	·139	Pond.
214	5·981	Arable, &c.
215	·667	Arable.
216	3·495	Arable.
217	3·081	Arable.
218	·507	House, arable, &c.
219	1·102	Orchard, &c.
220	·251	House, garden, &c.
221	·977	Arable and orchard.
222	2·942	Arable, &c.
223	5·366	Arable.
224	1·461	Wood.
225	6·356	Arable, &c.
226	·829	Rough pasture, &c.
227	3·360	Rough pasture, &c.
228	·587	House, garden, &c.
229	15·352	Arable, &c.
230	3·591	Arable.
231	8·384	Wood.
232	12·067	Arable.
233	3·614	Wood.
234	·729	Wood.
235	1·655	Arable.
236	2·265	Arable, &c.
237	1·053	Arable.
238	·679	Arable.
239	7·143	Arable.
	883·406	

RECAPITULATION.

865·680	Land.
14·795	Roads.
2·931	Water.
883·406	Total area of the Township of Walgherton.

TOWNSHIP OF LEA.

1	·889	Arable.
2	1·164	Wood.
3	25·431	Arable, &c.
4	9·013	Arable, &c.
5	1·911	Houses, stackyard, orchard, &c.
6	·776	Garden.
7	1·262	Stream.
8	·319	Houses and arable.
9	1·973	Arable, &c.
10	·337	Road.

No. on Plan.	Area in Acres.	Remarks.
11	1·569	Houses, gardens, &c.
12	·991	Rough pasture, &c.
13	1·732	Wood, &c.
14	4·185	Mill pond.
15	1·221	Arable.
16	4·089	Arable, &c.
17	14·021	Arable.
18	19·631	Arable.
19	13·678	Arable, &c.
20	15·740	Arable.
21	15·176	Arable, &c.
22	1·318	Wood.
23	12·417	Arable, &c.
24	12·288	Arable.
25	6·979	Arable.
26	12·761	Wood.
27	24·857	Arable, &c.
28	15·083	Arable, &c.
29	1·091	Pond.
30	·218	Arable.
31	11·946	Arable, &c.
32	5·259	Arable, &c.
33	·932	House, yard, waste, &c.
34	·346	House and stackyard.
35	1·498	Arable, &c.
36	·579	Houses, garden, &c.
37	5·785	Arable, &c.
38	·569	Orchard.
39	1·406	Orchard.
40	·305	Arable.
41	·178	Road.
42	9·733	Arable, &c.
43	7·205	Arable.
44	6·607	Arable, &c.
45	2·433	Arable.
46	1·648	Arable, &c.
47	4·937	Arable.
48	8·654	Arable.
49	3·114	Road.
50	5·009	Arable, &c.
51	5·868	Arable, &c.
52	·259	Orchard.
53	1·023	Houses, arable, &c.
54	·639	Orchard.
55	9·647	Arable, &c.
56	5·436	Arable, &c.
57	20·303	Arable.
58	1·861	Arable, &c.
59	1·635	Arable.
60	5·298	Arable, &c.
61	6·251	Arable, &c.
62	1·590	Arable, &c.
63	4·981	Arable, &c.
64	7·253	Arable, &c.
65	8·085	Arable.
66	6·811	Arable, &c.
67	5·679	Arable, &c.
68	4·441	Arable, &c.
69	7·560	Arable.
70	2·868	Arable.
71	4·266	Arable, &c.
72	3·315	Arable, &c.
73	5·316	Arable.
74	6·452	Arable, &c.
	427·100	

RECAPITULATION.

416·933	Land.
3·629	Roads.
6·538	Water.
427·100	Total area of the Township of Lea.

TOWNSHIP OF BLAKENHALL.

1	3·597	House, arable, &c.
2	6·513	Arable, &c.
3	8·462	Arable.
4	13·818	Arable.
5	10·694	Arable.
6	8·652	Arable.
7	2·056	Arable.
8	6·030	Arable, &c.
9	9·251	Arable, &c.
10	8·210	Arable.
11	10·750	Arable, &c.
12	8·694	Arable, &c.
13	16·229	Wood.
14	6·576	Arable.
15	2·261	Arable, &c.
16	2·912	Arable.
17	4·322	Arable.
18	5·191	Arable, &c.

No. on Plan.	Area in Acres.	Remarks.	No. on Plan.	Area in Acres.	Remarks.
19	·639	Houses, arable, &c.	70	·646	Houses, garden, &c.
20	·869	Orchard.	71	·459	Orchard.
21	7·897	Arable, &c.	72	2·222	Arable.
22	·268	House, garden, &c.	73	13·265	Arable, &c.
23	·829	Arable.	74	·542	Arable, &c.
24	1·652	Arable.	75	·640	Road.
25	5·093	Arable.	76	·734	Arable.
26	·449	Houses, garden, &c.	77	11·120	Arable, &c.
27	·756	Arable.	78	14·681	Arable, &c.
28	1·341	Arable.	79	1·552	Arable.
29	·341	Arable, &c.	80	1·117	Arable.
30	·318	Arable.	81	1·245	Arable.
31	7·965	Arable, &c.	82	1·104	Arable.
32	9·187	Arable, &c.	83	12·523	Arable, &c.
33	6·316	Arable, &c.	84	·442	Sandpit.
34	3·200	Arable.	85	6·558	Arable.
35	2·269	Arable, &c.	86	6·820	Arable, &c.
36	3·186	Arable.	87	1·604	Arable.
36a	3·888	Arable, &c.	88	·643	Arable.
37	2·379	Arable.	89	·551	Arable.
38	4·878	Arable, &c.	90	7·003	Arable, &c.
39	10·344	Arable, &c.	91	13·039	Arable, &c.
40	6·391	Arable, &c.	92	12·347	Arable, &c.
41	·870	Wood, ponds, &c.	93	1·212	Rough pasture, &c.
42	7·258	Arable, &c.	94	9·984	Arable, &c.
43	5·337	Arable.	95	1·192	Arable, &c.
44	1·190	Arable, &c.	96	14·382	Arable.
45	·065	Arable.	97	1·479	Arable.
46	·383	House, garden, &c.	98	·361	Wood.
47	·549	Arable, &c.	99	21·203	London and North-Western Railway (part of).
48	12·924	Arable, &c.			
49	8·301	Arable, &c.			
50	3·516	Arable.	100	14·672	Arable.
51	4·203	Arable.	101	7·620	Arable, &c.
52	9·303	Arable.	102	8·151	Arable, &c.
53	7·543	Arable, &c.	103	1·059	Wood, &c.
54	9·311	Arable, &c.	104	3·326	Arable.
55	1·486	Arable.	105	·663	Wood, &c.
56	·957	Arable.	106	10·294	Arable, &c.
57	2·969	Arable.	107	11·485	Arable, &c.
58	7·481	Arable, &c.	108	1·979	Arable, &c
59	11·089	Arable.	109	1·466	Arable.
60	·498	Arable.	110	·691	Arable.
61	·364	House and garden.	111	·090	Road.
62	10·667	Arable, &c.	112	·205	Arable.
63	·139	Pond.	113	·784	Arable, &c.
64	1·333	Road.	114	·621	Garden.
65	14·489	Arable, &c.	115	4·284	Arable, &c.
66	·197	Pond.	116	1·165	Houses, waste, gardens, &c.
67	·921	Arable.			
68	·165	Pond.	117	·308	Orchard.
69	1·373	Houses, yards, &c.	118	·748	Sandpit, &c.

No. on Plan.	Area in Acres.	Remarks.	No. on Plan.	Area in Acres.	Remarks.
119	10·989	Arable, &c.	169	·778	Road.
120	2·357	Wood.	170	12·502	Arable, &c.
121	6·808	Arable, &c.	171	3·252	Arable.
122	8·546	Arable.	172	2·861	Arable.
123	1·818	Arable.	173	1·817	Wood.
124	5·499	Arable, &c.	174	4·471	Arable, &c.
125	8·364	Arable, &c.	175	·279	Pond.
126	7·416	Arable, &c.	176	3·666	Arable.
127	4·454	Arable, &c.	177	·570	House, garden, &c.
128	5·557	Arable, &c.	178	·554	Arable.
129	·464	Rough pasture, &c.	179	·163	Arable.
130	5·306	Arable, &c.	180	1·819	Arable.
131	4·348	Arable.	181	10·652	Arable, &c.
132	4·129	Arable, &c.	182	·944	Arable, &c.
133	8·458	Arable, &c.	183	6·626	Arable, &c.
134	4·656	Arable.	184	3·636	Arable, &c.
135	7·147	Arable, &c.	185	·066	Wood.
136	2·907	Arable, &c.	186	13·641	Arable, &c.
137	·471	Pond (part of).	187	·247	House, garden, &c.
138	1·121	Marsh.	188	·138	Pond.
139	2·690	Arable, &c.	189	3·788	Arable.
140	2·363	Rough pasture, &c.	190	6·822	Arable, &c.
141	2·356	Arable, &c.	191	1·286	Arable, &c.
142	5·860	Arable, &c.	192	4·605	Arable, &c.
143	11·552	Arable, &c.	193	1·711	Arable, &c.
144	2·289	Wood.	194	2·113	Arable, &c.
145	1·335	Arable.	195	·852	Houses, waste, garden, &c.
146	2·029	Rough pasture, &c.			
147	2·163	Rough pasture, &c.	196	·552	Houses, garden, &c.
148	3·078	Arable, &c.	197	1·720	Arable, &c.
149	3·030	Rough pasture and marsh.	198	1·831	Arable, &c.
			199	3·001	Arable, &c.
150	·419	Forge Brook (part of).	200	4·142	Arable.
			201	·466	House, garden, &c.
151	1·964	Arable.	202	2·132	House, arable, &c.
152	·998	Houses, yards, &c.	203	·205	House, garden, &c.
153	·154	Arable, &c.	204	1·068	Arable, &c.
154	·785	Arable, &c.	205	5·348	Road.
155	13·232	Arable, &c.	206	·758	Houses, garden, orchard, &c.
156	·237	Stackyard.			
157	17·176	Arable, &c.	207	·418	Arable.
158	2·132	Wood, &c.	208	5·321	Arable, &c.
159	6·562	Wood, &c.	209	3·665	Arable, &c.
160	16·782	Arable, &c.	210	3·225	Arable.
161	14·067	Arable, &c.	211	1·135	Arable.
162	11·300	Arable, &c.	212	·570	Houses, gardens, &c.
163	11·849	Arable.	213	·598	Houses, yards, garden, &c.
164	1·958	Arable.			
165	2·805	Arable, &c.	214	1·067	House, arable, &c.
166	·952	Arable.	215	·154	Pond.
167	10·951	Arable.	216	·229	Orchard.
168	4·060	Arable.	217	7·669	Arable, &c.

No. on Plan.	Area in Acres.	Remarks.	No. on Plan.	Area in Acres.	Remarks.
218	3·197	Arable, &c.	268	8·328	Arable.
219	4·039	Arable.	269	4·067	Arable, &c.
220	·390	Wood.	270	6·229	Arable, &c.
221	5·232	Arable, &c.	271	4·137	Arable, &c.
222	4·993	Arable, &c.	272	5·999	Arable, &c.
223	4·895	Arable.	273	6·954	Arable, &c.
224	2·790	Arable, &c.	274	·414	Wood.
225	·168	Pond.	275	1·840	Arable, &c.
226	14·555	Arable, &c.	276	6·909	Arable, &c.
227	6·912	Arable.	277	3·995	Arable, &c.
228	·120	Arable.	278	2·874	Arable, &c.
229	·171	Arable.	279	3·483	Arable, &c.
230	8·657	Arable.	280	·794	Arable, &c.
231	·069	Arable.	281	2·324	Wood.
232	·196	Arable.	282	7·276	Arable.
233	·167	Arable.	283	7·321	Arable, &c.
234	3·120	Arable, &c.	284	7·268	Arable, &c.
235	2·733	Arable, &c.	285	7·113	Road.
236	2·087	Arable.	286	6·593	Arable.
237	·103	Pond.	287	14·753	Arable, &c.
238	·364	House, garden, &c.	288	4·265	Arable, &c.
239	·471	Garden, arable, &c.	289	14·058	Arable, &c.
240	1·128	Arable.	290	·936	Arable.
241	·353	House, arable, &c.	291	12·919	Arable, &c.
242	·499	Houses, orchard, &c.	292	2·493	Arable.
243	·277	Arable.	293	2·669	Arable, &c.
244	·232	Orchard.	294	4·746	Arable, &c.
245	·463	Houses, garden, &c.	295	8·735	Arable, &c.
246	·101	Pond.	296	4·908	Arable, &c.
247	·762	Arable.	297	5·650	Arable, &c.
248	2·304	Arable.	298	·197	Pond.
249	1·877	Arable.	299	6·549	Arable, &c.
250	1·169	Arable, &c.	300	6·103	Arable, &c.
251	·243	Orchard.	301	1·561	Arable, &c.
252	·353	House, arable, ornamental ground, &c.	302	3·661	Arable, &c.
			303	3·286	Arable, &c.
253	·416	Houses, arable, &c.	304	4·777	Arable.
254	1·277	Arable.	305	7·148	Arable.
255	1·902	Arable.	306	·280	Arable.
256	·641	Arable.	307	·918	Arable, &c.
257	3·017	Arable, &c.	308	·167	Road.
258	2·272	Arable, &c.	309	·349	Pond.
259	2·875	Arable.	310	·116	Road.
260	3·413	Arable.	311	6·238	Arable.
261	4·473	Arable, &c.	312	2·085	Arable, &c.
262	4·948	Arable.	313	4·177	Arable.
263	2·654	Arable.	314	2·413	Arable.
263a	6·293	Arable, &c.	315	3·967	Arable, &c.
264	3·248	Arable, &c.	316	3·908	Arable, &c.
265	2·936	Arable, &c.	317	1·287	Arable.
266	7·458	Arable, &c.	318	1·357	House, arable, &c.
267	2·569	Arable, &c.	319	3·770	Arable.

No. on Plan.	Area in Acres.	Remarks.
320	2·593	Arable.
321	·549	Arable.
322	8·079	Arable, &c.
323	11·239	Arable.
324	1·092	Arable, &c.
325	·347	Arable.
326	·803	Orchard, &c.
327	1·258	Houses, yards, garden, &c.
328	·165	Pond.
329	·482	Houses and yards.
330	1·596	Arable.
331	2·136	Arable, &c.
332	9·059	Arable, &c.
333	·164	Arable.
334	1·402	Arable, &c.
335	·305	Arable, &c.
336	10·504	Arable.
337	7·597	Arable, &c.
338	9·459	Arable, &c.
339	5·886	Arable, &c.
340	7·167	Arable, &c.
341	12·322	Arable, &c.
342	16·529	Arable, &c.
343	16·451	Arable, &c.
344	1·480	Houses, yards, garden, &c.
345	2·057	Arable, &c.
346	·405	Arable.
347	8·453	Arable.
348	1·677	Arable, &c.
349	3·508	Arable.
350	·643	Rough pasture, ponds, &c.
351	·161	Garden.
352	14·074	Arable, &c.
353	2·087	Pond.
354	·858	Arable, &c.
355	8·830	Arable, &c.
356	1·078	Arable, &c.
357	13·070	Arable, &c.
358	·430	Arable.
359	5·601	Arable, &c.
360	5·285	Arable, &c.
361	5·138	Arable, &c.
362	7·502	Arable, &c.
363	3·619	Arable.
364	2·640	Arable, &c.
365	1·333	Arable.
366	1·315	Arable.
367	1·097	Arable.
368	15·649	Arable.
369	·337	Houses, orchard, &c.
370	9·606	Arable, &c.
371	5·264	Arable.
372	9·061	Arable, &c.
373	7·465	Arable, &c.
374	15·471	Arable, &c.
375	2·887	Arable.
376	3·982	Arable.
377	4·123	Arable.
378	8·804	Arable, &c.
379	4·287	Arable.
380	4·834	Arable, &c.
381	4·921	Arable.
382	·163	Road.
383	·120	Pasture, &c.
384	·571	Houses, garden, &c.
	1639·927	

RECAPITULATION.

1597·844	Land.
15·748	Roads.
21·203	Railway.
5·132	Water.
1639·927	Total area of the Township of Blakenhall.

TOWNSHIP OF DODDINGTON.

1	·879	Arable, &c.
2	1·343	Arable.
3	9·394	Arable, &c.
4	4·136	Wood.
5	3·119	Wood.
6	·867	Stream.
7	·470	Pond.
8	1·825	Wood.
9	10·492	Arable.
10	·106	House and garden.
11	5·419	Arable, &c.
12	2·305	Arable, &c.
13	·625	Houses, garden, &c.

No. on Plan.	Area in Acres.	Remarks.
14	·400	Arable.
15	20·889	Wood.
16	3·577	Arable.
17	1·457	Houses, garden, &c.
18	·746	Garden.
19	15·404	Arable, &c.
20	2·895	Arable, &c.
21	·527	Pond.
22	1·948	Arable, &c.
23	4·633	Houses, garden, stack-yard, &c.
24	2·151	Wood.
25	103·910	Ornamental ground, &c.
26	3·051	Arable.
27	15·755	Arable, &c.
28	·452	Arable.
29	·823	Arable, &c.
30	·186	House and garden.
31	2·498	Arable, &c.
32	·555	Pond.
33	·224	Garden and pasture.
34	·285	Arable.
35	2·124	Arable, &c.
36	·174	House and garden.
37	1·102	Houses and arable.
38	·488	Road.
39	·151	Garden.
40	1·425	Pond.
41	·268	Pond.
42	6·032	Road.
43	13·170	Arable.
44	1·866	Rough pasture.
45	17·505	Arable, &c.
46	1·229	Mill race.
47	12·353	Arable, &c.
48	1·109	Wood.
49	1·287	Rough pasture, &c.
50	44·833	Arable, &c.
51	10·590	Wood.
52	16·357	Arable.
53	17·181	Arable.
53a	14·788	Arable, &c.
54	120·852	Ornamental ground, &c.
55	5·008	Houses, gardens, orchard, &c.
56	2·347	Wood, &c.
57	3·401	Orchard.
58	4·363	Houses, wood, &c.
59	48·443	Doddington Pool (part of).
60	18·845	Arable, &c.
61	1·942	Doddington Pool (part of).
62	·094	Wood.
63	2·814	Wood.
64	1·196	Arable, &c.
65	·296	Houses and wood.
66	·124	Pond.
	597·098	

RECAPITULATION.

534·728	Land.
6·520	Roads.
55·850	Water.
597·098	Total area of the Township of Doddington.

TOWNSHIP OF HUNSTERSON.

1	5·264	Arable.
2	·045	Arable.
3	·186	House, garden, &c.
4	·740	Arable, &c.
5	·121	Garden.
6	13·485	Arable, &c.
7	8·629	Arable.
8	3·354	Arable.
9	·171	Road.
10	2·352	Arable.
11	42·845	Wood, &c.
12	3·906	Arable.
13	1·283	Arable, &c.
14	2·327	Road.
15	1·400	Arable.
16	·337	Ponds.
17	5·677	Pond.
18	19·539	Arable.
19	14·923	Arable, &c.
20	3·033	Wood, &c.
21	1·994	Arable, &c.
22	·163	House, garden, &c.

No. on Plan.	Area in Acres.	Remarks.	No. on Plan.	Area in Acres.	Remarks.
23	·830	Arable.	72	5·619	Arable, &c.
24	5·699	Arable.	73	2·692	Road.
25	·974	Arable.	74	3·407	Arable.
26	·583	Houses, garden, yards, &c.	75	3·535	Arable, &c.
			76	2·656	Arable, &c.
27	1·113	Wood.	77	8·665	Arable, &c.
28	1·260	Arable.	78	2·396	Arable.
29	·800	House, garden, orchard, &c.	79	·364	Orchard.
			80	·433	Houses, yards, garden, &c.
30	·348	Houses, garden, &c.			
31	2·724	Arable.	81	7·713	Arable, &c.
32	9·398	Wood.	82	7·164	Arable.
33	23·723	Arable, &c.	83	1·992	Arable, &c.
34	9·293	Arable.	84	4·951	Arable, &c.
35	·278	Road.	85	3·050	Arable, &c.
36	·279	Wood.	86	5·380	Arable, &c.
37	·112	Wood.	87	2·760	Arable, &c.
38	4·231	Wood.	88	·696	Houses, waste, &c.
39	·211	Pond.	89	·548	Orchard.
40	6·104	Osier beds.	90	5·094	Arable, &c.
41	13·189	Arable.	91	·285	House, garden, &c.
42	17·226	Ornamental ground, &c.	92	·406	Stackyard.
			93	·427	Houses, yards, garden, &c.
43	2·230	Arable.			
44	1·566	Arable, &c.	94	3·337	Arable, &c.
45	2·507	Arable.	95	1·773	Arable.
46	1·048	Arable.	96	·476	Arable, &c.
47	·718	Arable.	97	5·362	Arable.
48	7·110	Arable.	98	·330	Road.
49	4·437	Arable.	99	5·719	Arable, &c.
50	9·381	Arable.	100	·704	Arable.
51	5·732	Arable.	101	·119	House, garden, &c.
52	4·266	Arable.	102	2·310	Arable.
53	9·449	Arable, &c.	103	·481	Arable.
54	11·240	Arable, &c.	104	·187	House, garden, &c.
55	·746	Brushwood, arable, &c.	105	·332	Arable.
56	4·466	Arable.	106	3·171	Arable.
57	4·745	Arable.	107	·520	Houses, yard, garden, &c.
58	8·407	Arable, &c.			
59	8·978	Arable, &c.	108	·106	Road.
60	6·762	Arable, &c.	109	10·856	Arable, &c.
61	4·482	Arable, &c.	110	·105	Road.
62	6·312	Arable, &c.	111	7·693	Arable, &c.
63	10·032	Arable, &c.	112	4·830	Arable.
64	10·626	Arable, &c.	113	9·939	Arable, &c.
65	9·125	Arable.	114	1·183	Arable, &c.
66	8·701	Arable, &c.	115	1·670	Arable.
67	5·486	Arable, &c.	116	1·815	Arable.
68	6·677	Arable, &c.	117	2·760	Arable, &c.
69	3·902	Arable, &c.	118	6·691	Arable, &c.
70	4·363	Arable.	119	1·804	Arable.
71	5·059	Arable.	120	·847	Arable, &c.

No. on Plan.	Area in Acres.	Remarks.	No. on Plan.	Area in Acres.	Remarks.
121	1·987	Arable, &c.	169	4·765	Arable.
122	5·575	Arable, &c.	170	·874	House, yard, garden, &c.
123	6·969	Arable, &c.			
124	2·222	Arable, &c.	171	8·882	Arable.
125	·150	Arable.	172	4·275	Road.
126	·718	Arable, &c.	173	·050	Pasture.
127	7·391	Arable, &c.	174	1·080	Arable.
128	4·240	Arable, &c.	175	1·112	Arable.
129	·199	Stackyard.	176	4·103	Arable, &c.
130	·306	Yard, &c.	177	·661	Houses, garden, orchard, &c.
131	·397	Arable.			
132	1·708	Arable.	178	·377	House, garden, &c.
133	6·989	Arable.	179	1·333	Arable.
134	·274	Stackyard.	180	2·750	Arable.
135	9·659	Arable, &c.	181	·633	Rough pasture, &c.
136	6·211	Arable.	182	1·265	Arable, &c.
137	8·967	Arable, &c.	183	1·545	Arable, &c.
138	3·328	Arable.	184	·911	Arable, &c.
139	·216	House, garden, &c.	185	·874	Arable.
140	4·150	Arable.	186	·461	Houses, yard, &c.
141	1·163	Road.	187	1·832	Arable, &c.
142	5·400	Arable, &c.	188	1·117	Arable.
143	3·759	Arable, &c.	189	·243	Garden.
144	4·383	Arable.	190	·280	Orchard.
145	6·617	Arable, &c.	191	·414	Orchard.
146	4·106	Arable, rough pasture, &c.	192	·857	Arable.
			193	·071	House and yard.
147	6·440	Arable, &c.	194	·809	Arable.
148	1·379	Arable, &c.	195	·539	Arable.
149	1·388	Houses, gardens, orchard, waste, &c.	196	1·486	Houses, yard, garden, &c.
150	6·193	Arable, &c.	197	·626	Arable.
151	5·912	Arable, &c.	198	·358	Houses, garden, &c.
152	4·135	Arable, &c.	199	·825	Wood.
153	·814	Arable.	200	·461	Houses, garden, &c.
154	·837	Arable, &c.	201	1·961	Arable, &c.
155	12·118	Arable, &c.	202	·630	Arable.
156	·668	Arable.	203	·565	Arable.
157	1·289	Arable.	204	1·089	Arable, &c.
158	·712	Arable.	205	·224	House, garden, &c.
159	4·366	Arable and rough pasture.	206	·957	Arable.
			207	1·270	Arable.
160	1·077	House, yard, garden, &c.	208	2·306	Arable, &c.
			209	1·314	Wood.
161	2·313	Rough pasture, &c.	210	1·420	Arable.
162	·155	Pond.	211	·601	Road.
163	·619	Road.	212	2·614	Arable, &c.
164	2·997	Arable.	213	2·657	Arable.
165	8·861	Arable, &c.	214	1·760	Arable.
166	1·822	Arable, &c.	215	·644	Arable.
167	5·005	Arable, &c.	216	2·142	Arable.
168	3·381	Arable.	217	1·153	Arable.

No. on Plan.	Area in Acres.	Remarks.	No. on Plan.	Area in Acres.	Remarks.
218	·185	Garden.	267	3·480	Arable and rough pasture.
219	10·364	Arable, &c.	268	4·383	Arable, &c.
220	7·801	Arable, &c.	269	·842	Orchard.
221	5·940	Arable, &c.	270	7·120	Arable, &c.
222	2·405	Arable, &c.	271	14·023	Arable, &c.
223	·877	Arable.	272	1·718	Arable.
224	1·525	Arable, &c.	273	·308	Garden.
225	2·970	Road.	274	1·083	House, arable, &c.
226	·540	Arable.	275	23·748	Arable, &c.
227	·674	Arable.	276	1·434	Arable, &c.
228	·318	House, garden, &c.	277	·947	Arable.
229	1·173	Arable.	278	·992	Arable.
230	·491	House, yard, &c.	279	·092	House and yard.
231	4·411	Arable, &c.	280	26·355	Ornamental ground, &c.
232	·784	Arable.	281	37·749	Ornamental ground, &c.
233	·690	Houses, waste, stack-yard, &c.	282	3·643	Arable, &c.
234	·196	House, garden, &c.	283	5·933	Arable, &c.
235	3·929	Arable.	284	·429	House, garden, orchard, &c.
236	·381	Arable, garden, &c.	285	·780	Arable, &c.
237	1·633	Arable, &c.	286	·551	Arable, &c.
238	1·063	Rough pasture, &c.	287	·450	Road.
239	·610	Arable, &c.	288	6·093	Arable, &c.
240	·304	Arable.	289	9·277	Arable, &c.
241	·176	House, garden, &c.	290	1·052	Houses, yards, &c.
242	1·488	Arable.	291	·361	Stackyard, &c.
243	1·838	Arable.	292	1·789	Arable, &c.
244	3·370	Arable.	293	18·651	Arable, &c.
245	1·438	Road.	294	5·132	Arable, &c.
246	·147	Garden.	295	7·526	Arable, &c.
247	1·470	Arable.	296	6·458	Arable.
248	1·122	Arable.	297	2·881	Arable, &c.
249	·637	Arable.	298	3·710	Arable.
250	1·083	Arable.	299	3·316	Arable, &c.
251	·950	Arable.	300	5·848	Arable.
252	1·636	Houses, arable, orchard, &c.	301	3·256	Arable, &c.
253	3·847	Arable, &c.	302	1·167	Arable.
254	6·454	Arable, &c.	303	2·824	Arable.
255	6·731	Arable, &c.	304	7·930	Arable, &c.
256	·350	Road.	305	5·584	Arable, &c.
257	8·225	Arable.	306	3·592	Arable.
258	·149	Pond.	307	7·416	Arable.
259	6·221	Arable.	308	1·970	Arable, &c.
260	2·545	Arable.	309	·845	Wood.
261	4·988	Arable, &c.	310	10·019	Arable, &c.
262	3·388	Arable.	311	11·993	Arable, &c.
263	2·260	Arable, &c.	312	6·867	Arable.
264	3·072	Arable, &c.	313	·171	Pond.
265	2·319	Arable.	314	10·252	Arable, &c.
266	9·872	Arable, rough pasture, &c.			

No. on Plan.	Area in Acres.	Remarks.
315	7·528	Arable, &c.
316	10·385	Arable, &c.
317	7·318	Arable, &c.
318	3·654	Arable, &c.
319	5·109	Arable.
320	·967	Arable.
321	4·187	Arable, &c.
322	7·396	Arable, &c.
323	4·854	Arable, &c.
324	11·983	Arable.
325	·428	Pond.
326	10·255	Arable, &c.
327	7·130	Arable, &c.
328	1·547	Arable.
329	5·586	Arable.
330	10·206	Arable, &c.
331	10·495	Arable, &c.
332	·604	Road.
333	9·186	Arable, &c.
334	9·675	Arable, &c.
335	6·718	Arable, &c.
336	8·897	Arable, &c.
337	1·981	Arable, &c.
338	7·759	Arable, &c.
339	·729	Orchard.
340	·904	Arable.
341	·238	Stackyard.
342	·883	Houses, yards, &c.
343	·487	Orchard.
344	·254	Garden.
345	8·893	Arable, &c.
346	13·554	Arable.
347	5·388	Arable, &c.
348	5·481	Arable, &c.
349	2·582	Arable.
350	2·507	Arable, &c.
351	10·314	Arable, &c.
352	1·329	Road.
353	7·029	Arable.
354	·684	Wood.
355	8·576	Arable, &c.
356	7·220	Arable, &c.
357	8·803	Arable, &c.
358	1·445	Wood.
359	6·867	Arable, &c.
360	1·663	Arable.
361	5·939	Arable, &c.
362	8·366	Arable, &c.
363	5·700	Arable, &c.
364	·717	Wood.
365	·454	Wood.
366	5·373	Arable, &c.
367	5·302	Arable.
368	4·136	Arable.
369	6·398	Arable.
370	3·815	Arable.
371	19·068	Arable, &c.
372	4·587	Arable.
373	5·494	Arable, &c.
374	10·890	Arable, &c.
375	9·205	Arable, &c.
376	10·537	Arable, &c.
377	3·877	Arable, &c.
378	5·735	Arable, &c.
379	5·863	Arable, &c.
380	8·685	Wood.
	1569·695	

RECAPITULATION.

1542·759	Land.
19·808	Roads.
7·128	Water.
1569·695	Total area of the Township of Hunsterson.

TOWNSHIP OF BRIDGEMERE.

1	37·316	Ornamental ground, &c.
2	1·694	Wood.
3	1·670	Arable.
4	16·144	Arable, rough pasture, &c.
5	2·676	Arable, &c.
6	1·269	Arable.
7	·832	Arable, &c.
8	4·105	Arable, &c.
9	12·174	Arable, &c.
10	2·413	Arable, &c.
11	12·965	Arable.
12	24·599	Arable, &c.
13	·359	Wood, &c.
14	14·143	Houses, arable, &c.

No. on Plan.	Area in Acres.	Remarks.	No. on Plan.	Area in Acres.	Remarks.
15	1·601	Arable.	60	2·217	Arable.
16	6·996	Arable.	61	·180	Arable.
17	7·640	Arable.	62	2·721	Arable.
18	15·163	Arable, &c.	63	26·510	Arable, &c.
19	15·726	Arable.	64	2·605	Arable.
20	24·653	Arable, &c.	65	·350	Houses, garden, &c.
21	2·396	Arable, &c.	66	15·515	Arable.
22	2·356	Arable, sandpit, &c.	67	1·122	Houses, arable, &c.
23	·850	Houses, stackyard, &c.	68	·509	House, garden, &c.
24	·862	Orchard.	69	·888	Arable.
25	·410	Houses, yards, gardens, &c.	70	·419	Orchard.
			71	·829	Orchard.
26	·480	Road.	72	·235	Rough pasture, &c.
27	·276	Pasture.	73	1·499	Arable.
28	·377	Pasture.	74	3·835	Arable, &c.
29	·867	Arable, &c.	75	·825	Arable.
30	2·372	Road.	76	2·379	Arable, &c.
31	·320	Arable, &c.	77	·270	Orchard.
32	·709	Arable, &c.	78	·515	Road.
33	·433	House, garden, &c.	79	3·139	Arable.
34	·379	Houses, gardens, &c.	80	1·229	Houses, gardens, &c.
35	1·799	Arable, &c.	81	2·854	Arable.
35a	·217	Houses, yard, &c.	82	12·830	Arable.
36	·978	Arable, &c.	83	·802	Wood, &c.
37	·270	Houses, yards, garden, &c.	84	1·003	Arable.
			85	·210	House, garden, &c.
38	·381	Arable.	86	2·312	Arable, &c.
39	·803	Arable.	87	6·600	Arable.
40	·303	Houses, garden, &c.	88	8·920	Arable.
41	·253	Arable.	89	7·764	Road.
42	·264	Road.	90	6·315	Arable, &c.
43	1·286	Arable.	91	1·000	Arable, &c.
44	1·025	Arable.	92	1·011	Arable.
45	2·401	Arable.	93	3·980	Arable, &c.
46	4·039	Arable, &c.	94	·193	Rough pasture and ponds.
47	·187	Pond.			
48	10·620	Arable, rough pasture, &c.	95	1·564	Arable, &c.
			96	·868	Houses, gardens, &c.
49	5·442	Wood.	97	·486	Houses, yards, garden, &c.
50	5·376	Doddington Pool (part of).	98	2·525	Arable.
51	·030	Ornamental ground.	99	·264	Houses, yard, garden, &c.
52	·126	Doddington Pool (part of).	100	1·668	Arable, &c.
53	3·708	Ornamental ground.	101	1·646	Arable, &c.
54	1·893	Arable.	102	2·228	Arable.
55	·117	Pond.	103	·140	Orchard.
56	·276	Wood.	104	1·012	Arable, orchard, &c.
57	·278	Stackyard.	105	1·486	Arable.
58	·793	Houses, yards, gardens, &c.	106	·351	Houses, yard, garden, &c.
59	7·149	Arable, &c.	107	·490	Arable.

No. on Plan.	Area in Acres.	Remarks.	No. on Plan.	Area in Acres.	Remarks.
108	·183	Pond.	156	14·392	Arable, &c.
109	12·689	Arable, pond, &c.	157	3·211	Wood.
110	·188	House, garden, &c.	158	10·929	Wood.
111	·463	Garden, &c.	159	27·421	Arable, &c.
112	16·039	Arable, &c.	160	4·761	Arable.
113	·818	Road.	161	2·652	Wood.
114	·355	Sandpit.	162	17·346	Arable, &c.
115	2·061	Arable.	163	1·642	Arable.
116	1·935	Arable, &c.	163a	·300	Road.
117	6·329	Arable.	164	·605	Arable, &c.
118	6·498	Arable, &c.	165	7·769	Wood, &c.
119	1·625	Arable.	166	8·360	Wood, &c.
120	9·984	Arable, &c.	167	2·952	Wood, &c.
121	13·698	Arable, &c.	168	·603	Arable.
122	4·881	Wood.	169	2·703	Arable, &c.
123	2·915	Arable.	170	·152	House, orchard, &c.
124	.801	Arable.	171	1·058	Arable, &c.
125	·520	Houses, garden, &c.	172	2·845	Arable, &c.
126	·849	Arable.	173	11·399	Arable, ponds, &c.
127	·423	Wood.	174	·218	Wood.
128	14·025	House, arable, &c.	175	1·669	Arable, &c.
129	2·491	Arable.	176	·070	Road.
130	3·374	Arable.	177	·910	Arable.
131	2·949	Arable, &c.	178	12·639	Arable, &c.
132	3·595	Arable.	179	·895	Arable.
133	2·947	Arable, &c.	180	2·091	Arable.
134	2·818	Arable.	181	5·824	Arable.
135	·950	Arable.	182	·357	Stackyard.
136	1·010	Arable.	183	2·600	Arable.
137	·347	Arable.	184	·196	Pond.
138	·285	Arable.	185	1·020	Houses, yards, waste, &c.
139	1·028	Arable.			
140	·604	Road.	186	·578	Arable, &c.
141	·340	House, orchard, &c.	187	·192	Arable.
142	·762	House, arable, &c.	188	2·923	Arable, &c.
143	·346	Arable.	189	2·403	Arable, &c.
144	·612	Houses, garden, orchard, yards, &c.	190	·470	Arable.
			191	5·449	Road.
145	8·499	Arable, &c.	192	·611	Arable.
146	42·191	Arable, rough pasture, &c.	193	10·449	Arable.
			194	3·459	Arable.
147	6·433	Arable, &c.	195	8·901	Arable, &c.
148	5·002	Arable.	196	·442	Arable.
149	·262	Pond.	197	·424	Arable.
150	45·991	Arable, ponds, &c.	198	14·141	Arable, ponds, &c.
151	19·273	Arable, &c.	199	7·673	Wood, &c.
152	6·674	Arable, &c.	200	2·009	Road.
153	1·714	Wood, rough pasture, &c.	201	8·753	Arable, &c.
			202	3·945	Arable, &c.
154	12·132	Arable, &c.	203	1·736	Arable.
155	23·222	Arable, ponds, sandpit, &c.	204	11·895	Arable, &c.
			205	1·699	House, arable, &c.

No. on Plan.	Area in Acres.	Remarks.
206	2·298	Arable.
207	7·655	Arable.
208	10·811	Arable, &c.
209	5·990	Arable, &c.
210	2·608	Arable.
211	6·358	Arable, &c.
212	·523	Wood.
213	·398	Wood, &c.
214	8·807	Arable.
215	·608	Wood.
216	11·521	Arable, &c.
217	·686	House, arable, &c.
218	·340	House, garden, &c.
219	1·111	Arable.
220	·251	Arable.
221	·113	House and garden.
222	·472	Houses, arable, &c.
223	·235	Wood.
224	·600	Arable.
225	1·378	Arable.
226	·993	Arable, &c.
227	1·110	Arable, &c.
228	1·183	House, arable, &c.
229	·726	Arable.
230	·700	Arable.
231	·265	Garden.
232	11·014	Arable.
233	4·953	Arable, &c.
234	·701	House, arable, garden, &c.
235	2·182	Arable, &c.
236	3·432	Arable.
237	1·826	Arable, &c.
238	1·254	Arable.
239	·172	House and garden.
240	·192	Arable.
241	1·090	Arable, &c.
242	15·322	Arable, &c.
243	3·602	Road.
244	·356	Stackyard.
245	1·254	Arable.
246	·120	Waste.
247	1·103	Houses, garden, ornamental ground, yards, &c.
248	·188	Waste.
249	3·873	Arable, &c.
250	6·775	Arable, &c.
251	3·421	Pasture.
252	1·244	Arable.
253	·593	Arable.
254	·873	Osier bed.
255	·837	Arable.
256	1·042	Arable.
257	45·503	Arable, &c.
258	·358	Arable.
259	·089	Arable.
260	2·880	Arable.
261	·110	Arable.
262	·076	Pasture.
263	9·647	Arable, &c.
264	·798	Arable.
265	1·325	Arable, &c.
266	2·462	Arable.
267	·291	Arable.
	1130·121	

RECAPITUATION.

1099·427	Land.
24·247	Roads.
6·447	Water.
1130·121	Total area of the Township of Bridgemere.

TOWNSHIP OF CHECKLEY-CUM-WRINEHILL.

1	14·669	Wood, &c.
2	23·267	Arable, &c.
3	12·674	Arable.
4	4·943	Arable.
5	12·041	Arable, &c.
6	·780	Wood.
7	1·550	Arable.
8	14·621	Arable.
9	10·910	Arable.
10	23·791	Arable.
11	1·405	Arable.
12	2·923	Arable.
13	2·880	Arable.
14	1·790	Arable.
15	7·887	Arable, &c.
16	4·688	Arable, &c.

No. on Plan.	Area in Acres.	Remarks.	No. on Plan.	Area in Acres.	Remarks.
17	6·772	Arable.	63	3·424	Arable, &c.
18	2·516	Arable, &c.	64	5·813	Arable, &c.
19	7·575	Arable, &c.	65	5·006	Arable.
20	7·877	Arable, &c.	66	2·523	Arable.
21	·091	Road.	67	3·195	Arable.
22	3·980	Arable, &c.	68	3·987	Arable.
23	2·813	Arable.	69	2·212	Arable.
24	2·289	Arable.	70	3·563	Arable.
25	16·933	Arable, &c.	71	9·972	Arable, &c.
26	10·284	Arable.	72	17·637	Arable, &c.
27	·374	Stackyard.	72a	2·007	Arable.
28	·999	Houses, waste, garden, &c.	73	1·209	Arable.
			74	33·344	Arable, &c.
29	1·250	Orchard.	75	·537	Arable.
30	7·327	Arable, &c.	76	1·120	Arable.
31	1·643	Wood, &c.	77	4·073	Arable.
32	·255	Pond.	78	5·318	Arable.
33	6·878	Arable.	79	·648	Arable.
34	16·971	Arable, &c.	80	1·604	Arable.
35	3·578	Road.	81	2·138	Arable, &c.
36	1·013	Arable.	82	1·633	Arable, &c.
37	5·915	Arable.	83	2·639	Arable.
38	4·025	Arable.	84	1·213	Arable, &c.
39	7·783	Arable, sandpits, &c.	85	6·487	Arable, rough pasture, &c.
40	2·890	Arable.			
41	9·615	London and North-Western Railway (part of).	86	3·815	Arable, &c.
			87	3·814	Arable, &c.
			88	18·501	Arable, &c.
42	16·917	Arable.	89	9·484	Arable.
43	6·814	Arable, &c.	90	6·324	Arable.
44	1·313	Arable.	91	4·121	Arable, &c.
45	2·166	Arable, &c.	92	1·844	Road.
46	3·868	Arable, &c.	93	·863	House, garden, orchard, &c.
46a	·245	Arable.			
47	2·744	Arable, &c.	94	·944	Houses, yard, waste, &c.
48	2·362	Arable.			
49	2·018	Arable.	95	·798	Orchard.
50	1·506	Road.	96	·435	House, garden, &c.
51	·396	Houses, gardens, &c.	97	1·397	Arable, &c.
52	·491	Orchard.	98	·286	Houses, garden, &c.
53	·452	Houses, yards, gardens, &c.	99	·531	Arable.
			100	·714	Arable, &c.
54	·752	Arable.	101	1·203	Orchard, garden, &c.
55	1·048	Arable, &c.	102	1·324	Arable, &c.
56	1·785	Houses, gardens, &c.	103	1·182	Houses, arable, &c.
57	·948	Arable.	104	·934	Houses, arable, garden, &c.
58	25·249	Arable, &c.			
59	2·266	Arable.	105	1·064	Arable.
60	2·227	Arable, &c.	106	1·648	Arable.
61	·682	Houses, yards, garden, &c.	107	·916	Arable.
			108	·941	Arable.
62	1·047	Arable.	109	·382	Arable.

No. on Plan.	Area in Acres.	Remarks.	No. on Plan.	Area in Acres.	Remarks.
110	·372	House, garden, &c.	159	·954	Arable.
111	·176	House and arable.	160	8·262	Arable, &c.
112	·329	Arable.	161	4·148	Arable.
113	·261	House, garden, &c.	162	18·767	Arable, &c.
114	·447	House, arable, yard, &c.	163	4·095	Arable, &c.
			164	·834	Arable.
115	1·434	Arable.	165	·794	Arable.
116	1·175	Arable.	166	·387	Houses, yards, garden, &c.
117	1·763	Arable.			
118	21·710	Arable, &c.	167	1·212	Arable, &c.
119	11·387	Arable.	168	6·467	Arable.
120	·613	Road.	169	·581	Road.
121	1·794	Arable, orchard, &c.	170	2·418	Arable.
122	1·757	House, yards, gardens, &c.	171	1·398	Arable, &c.
			172	·270	House, garden, &c.
123	·814	Pond.	173	·216	Arable.
124	1·064	Orchard.	174	1·838	Arable.
125	·464	Houses, gardens, &c.	175	·539	Houses, yards, garden, &c.
126	·498	Stackyard.			
127	·429	Waste.	176	·223	Stackyard.
128	7·160	Arable.	177	·624	Orchard.
129	1·269	Arable.	178	3·258	Arable, sandpit, &c.
130	1·393	Arable.	179	9·179	Arable, &c.
131	3·396	Road.	180	2·912	Arable, &c.
132	4·545	Arable.	181	6·332	Arable.
133	3·515	Arable.	182	·288	Road.
134	1·237	Arable.	183	6·256	Arable.
135	1·310	Arable.	184	9·113	Arable, &c.
136	2·248	Arable, &c.	185	12·527	Arable, &c.
137	5·253	Arable, &c.	186	·194	Pond.
138	3·200	Arable.	187	14·584	Arable, &c.
139	1·947	Arable.	188	6·820	Arable, &c.
140	1·481	Arable.	189	·953	Arable.
141	7·971	Arable.	190	12·290	Arable, &c.
142	7·278	Arable, &c.	191	15·447	Arable, &c.
143	3·284	Arable.	192	·730	House, yard, garden, &c.
144	2·121	Arable, &c.			
145	3·137	Arable.	193	21·992	Arable, &c.
146	·889	Houses, yards, gardens, &c.	194	107·812	Wood.
			195	11·878	Arable, &c.
147	2·027	Arable, &c.	196	12·438	Arable, &c.
148	1·206	Arable.	197	1·481	Wood, pond, &c.
149	·887	Arable.	198	18·205	Arable, &c.
150	2·546	Arable.	199	10·319	Arable, rough pasture, &c.
151	2·484	Arable, &c.			
152	1·844	Arable.	200	17·555	Arable.
153	1·036	Arable.	201	1·441	Checkley Brook (part of).
154	1·257	Arable.			
155	1·631	Arable.	202	2·992	Arable, &c.
156	2·077	Arable.	203	5·886	Arable, &c.
157	1·657	Arable.	204	8·298	Arable, &c.
158	1·069	Arable, &c.	205	8·060	Arable, &c.

No. on Plan.	Area in Acres.	Remarks.
206	4·367	Arable.
207	5·486	Arable.
208	1·795	Arable.
209	2·139	Arable.
210	1·592	Arable, &c.
211	·298	Road.
212	1·255	Wood.
213	8·611	Arable.
214	·979	Road.
215	9·930	Arable.
216	·347	Ponds.
217	19·956	Arable.
218	6·228	Arable.
219	13·222	Arable, &c.
220	1·325	Arable.
221	27·291	Arable, &c.
222	10·247	Arable, &c.
223	9·941	Arable, &c.
224	7·689	Arable.
225	·403	Rough pasture, &c.
226	16·587	Arable, &c.
227	10·191	Arable, &c.
228	9·139	Arable, &c.
229	35·150	Arable, &c.
230	7·740	Arable, &c.
231	6·338	Arable, &c.
232	10·045	Arable and rough pasture.
233	5·149	Arable, &c.
234	11·108	Arable, &c.
235	20·532	Arable, ponds, &c.
236	8·857	Arable, &c.
237	11·751	Arable, &c.
238	6·584	Arable, &c.
239	12·221	Arable, &c.
240	·621	Wood, ponds, &c.
241	6·374	Arable.
242	8·923	Arable, marsh, &c.
243	6·687	Arable, &c.
244	10·421	Arable, &c.
245	9·519	Arable.
246	2·320	Road.
247	6·176	Arable, &c.
248	·906	Houses, yards, ponds, &c.
249	14·955	Arable, &c.
250	11·257	Arable, &c.
	1429·289	

RECAPITULATION.

Area in Acres.	Remarks.
1401·129	Land.
15·494	Roads.
9·615	Railway.
3·051	Water.
1429·289	Area of the Township of Checkley-cum-Wrinehill, exclusive of the detached part.

TOWNSHIP OF CHECKLEY-CUM-WRINEHILL (DETACHED).

No. on Plan.	Area in Acres.	Remarks.
1	1·931	Arable, &c.
2	2·109	Arable, &c.
	4·040	Area of the Township of Checkley-cum-Wrinehill (Detached).

RECAPITULATION FOR THE TOWNSHIP.

Area in Acres.	Remarks.
1405·169	Land.
15·494	Roads.
9·615	Railway.
3·051	Water.
1433·329	Total area of the Township of Checkley-cum-Wrinehill.

RECAPITULATION FOR THE PARISH.

Area in Acres.	
18145·992	Land.
287·940	Roads.
113·609	Railways.
127·391	Water.
18674·932	Total area of the Parish of Wybunbury, in the County of Chester.

INDEX TO PLACES

IN THE

PARISH OF WYBUNBURY.

COUNTY OF CHESTER.

Name of Place.	No. of Sheet. 6-inch scale.	No. of Sheet. 25·344 in. scale.
All Saint's Church (Vicarage) -	LVI.	16
Alma Buildings -	"	15
Alma Cottage -	"	"
Artlebrook Farm -	LXII.	6
Ashfields - -	"	11
Ashfield Cottages -	LVI.	14
Ashfield House -	"	"
Astbury House -	LXII.	3
Bank Cottage -	"	7
Bartonscross -	LVI.	14
Basford Gate (T.P.)	"	16
Basford Hall -	"	"
Basford House -	"	"
Batherton Dairy House - -	LXII.	1
Batherton Hall -	"	"
Batherton Mill (Flour) -	"	"
Beehive Cottages -	"	"
Birchall Gate (T.P.)	"	14
Birchallmoss Farm	"	"
Blakelow - -	LVI.	"
Blakelow Villa -	"	15
Blakenhall -	LXII.	12
Bridge House -	"	7
Bridgemere Farm -	LXVI.	4
Bridgemere Hall -	LXII.	16
Bridgemere Lodge	"	"
Bridgemere Villa -	"	"
Brook Buildings -	LVI.	14
Brook Green -	LXII.	15
Brook House -	LVI.	11
Brook House -	LXII.	7
Brooklands -	"	4
Broomlands -	"	10
Brownmoss -	LXII.	15
Butt Green -	LVI.	14
Carters Green -	LVII.	9
Checkley - -	LXIII.	13
Checkley Green -	LXII.	16
CheckleygreenFarm	"	"
Checkley Hall -	"	"
Checkleywood -	LXIII.	13
Cheerbrook -	LVI.	14
Cheerbrook Farm -	"	"
Cheerbrook Gate (T.P.) - -	"	"
Cheerbrook House	"	"
Chorlton - -	LXII.	4
Chorltonheath -	"	"
Clannor Heath -	"	3
Claremont Villa -	LVI.	14
Cockshades -	LXII.	3
Coppice Cottage -	LVI.	14
Cronkinson Farm -	"	13
Crotia Mill (Flour)	"	12
Dagfields - -	LXII.	11
Dairy House -	LVI.	15
Delves's Charity School (Boys and Girls) -	LXII.	7
Delves's Charity School (Girls) -	LVI.	16
Delves's Charity School (Girls) -	LXII.	15
Demesne Farm -	"	11
Doddington Hall -	"	12
Doddington Mill (Corn) - -	"	"
Dove House -	"	4

Name of Place.	No. of Sheet. 6-inch scale.	No. of Sheet. 25·344 in. scale.
Dunge Cottages -	LVI.	16
East View - -	"	14
Ellesmere - -	LXII.	8
Englesea-brook -	LVII.	13
Field Farm -	LXII.	10
Foxes' Bank -	"	15
Furnace Bank -	"	12
Gladstone Cottage	LVI.	14
Gonsley Green -	LXII.	8
Gonsleygreen Cottage - -	"	"
Gorsty Gate (T.P.)	LXIII.	1
Gorstyhill - -	"	"
Greenbank - -	LVI.	11
Greenfields - -	LXII.	15
Greenfield House -	LVI.	13
Gresty Green -	"	11
Gresty Lodge -	"	"
Grove House -	LXII.	3
Halfmoon Farm -	"	8
Hatherton - -	"	10, 11
Hatherton Hall -	"	11
Hatherton Heath -	"	"
Hatherton House -	"	6
Hatherton Lodge -	"	11
Hatherton Lodge Farm - -	"	10
Haymoor Green -	"	2
Heathfield - -	"	11
Higher Den -	LXIII.	9
Highfield Cottage -	LXII.	4
Hill House -	"	11
Hollin House -	LVI.	15
Hollybank - -	"	16
Hollyhedge Farm -	LVII.	9
Hollytree House -	LVI.	14
Holly View -	"	"
Hough - -	LXII.	4
Hough Hall -	"	3
Hough House -	"	"
Hough Lodge -	"	8
Hough Mill (Corn)	"	7
Hough Villa -	"	3
Howbeck Bank -	"	6
Howbeck Farm -	"	"
Howbeck Lodge -	"	"
Hunsterson Lodge	LXII.	15
Kent Cottages -	LVI.	14
Kiln Cottage -	LXII.	6
Laurelgrove -	LVI.	15
Lea Forge - -	LXII.	7
Lea Forge Mill (Flour) - -	"	"
Lea Hall - -	"	8
Lodge Farm -	"	16
Lower Den - -	LXIII.	5
Maltkiln Farm -	LXII.	15
Manor House -	LVI.	14
Manor House -	LXII.	7
Manor House -	"	10
Manor House -	"	11
Meremoor - -	LVII.	9
Middle Lodge -	LXII.	11
Mile House -	"	2
Mill Farm - -	"	12
Millstone Cottage -	"	2
Moorfields - -	LVI.	14
North View -	"	"
Oakbank - -	"	"
Oakfield Farm -	LXII.	2
Oakfield House -	"	"
Oat Eddish - -	"	7
Owl House - -	LVI.	11
Park House -	LXII.	10
Park View - -	LVI.	14
Parrah Green -	LXII.	16
Pewit Hall - -	LXVI.	3
Pinfold House -	LXII.	"
Poolbank - -	"	7
Poplar House -	"	3
Prospect Villa -	"	2
Providence Chapel (Wesleyan Methodist) - - -	LVI.	15
Puseydale - -	"	"
Randilow - -	LXIII.	9
Redlion Farm -	LVII.	13
Ropebank - -	LVI.	11
Rope Green -	"	15

Name of Place.	No. of Sheet. 6-inch scale.	No. of Sheet. 25·344 in. scale.
Rope Farm - -	LVI.	15
Rope Hall - -	"	"
Rose Cottage -	"	14
Rose Cottage -	LXII.	11
Rosehill Cottage -	LXIII.	1
Seven Stars - -	LXVI.	4
Shavington - -	LVI.	15
Shavington Green	"	"
Shavington Hall -	"	16
Shavington Lodge	"	"
Shavington Mill (Flour) - -	"	15
Shavington Villa -	"	"
Slade Cottage -	LXII.	11
Snapebank - -	LVII.	13
Snape Farm -	"	"
Springbank - -	LVI.	12
Springfield House -	LXII.	3
Spring-gardens -	LVI.	15
Stapeley - -	LXII.	2
Stapeley Cottage -	LVI.	14
Stapeley Hall -	LXII.	2
Stapeley House -	"	"
Stapeley Villa -	LVI.	14
Stapeley Villa -	LXII.	2
Stowford - -	LVI.	12
St. Chad's Church (Vicarage) -	LXII.	3
St. John's Church (Per. Curacy) -	"	15
The Cliff - -	"	7
The Cottage -	"	11
The Fields - -	LXIII.	9
The Flash - -	LVI.	16
The Grove - -	"	15
The Limes - -	"	"
The Mount - -	LXII.	3
The Sutch - -	LVI.	16
The Vicarage -	LXII.	3
Vicarage - -	LVI.	16
Walgherton Lodge	LXII.	7
Warren House -	LVI.	14
Weston - -	"	16
Westoncommon -	"	"
Weston Hall -	"	"
Weston Gate (T.P.)	LVII.	13
Wheel Green -	LXVI.	4
Whittaker's Green	LXII.	15
Willaston - -	LVI.	14
Willaston Cottage -	"	"
Willaston Hall -	"	"
Wood Cottage -	LXII.	3
Woodend - -	"	15
Woodland Cottage	LVI.	"
Woore Flash -	LXVI.	4
Wrinehill - -	LXIII.	9
Wybunbury -	LXII.	3
Wybunbury Grange	"	"
Yewtree Farm -	LVII.	13
Yewtree Farm -	LXII.	4
Yewtree House -	"	3
Yewtree House -	"	14

LONDON:
Printed by George E. Eyre and William Spottiswoode,
Printers to the Queen's most Excellent Majesty.
For Her Majesty's Stationery Office.

a

DEPÔTS FOR THE SALE OF ORDNANCE MAPS, &c.

ENGLAND AND WALES.

1, Saint Martin's Place, Charing Cross—LONDON.

SCOTLAND.

Ordnance Survey Office, Post-office Buildings—EDINBURGH.

IRELAND.

Ordnance Survey Office, Phœnix Park—DUBLIN.